FULTON COUNTY BOARD OF ASSESSORS

Regular Meeting Agenda
Thursday, August 9, 2018
12:30 PM

Call to Order

18-0809-100 – Approval of Agenda

Invocation

18-0809-102 – Approval of July 26, 2018 Minutes

Citizen Time

Development Authority of Fulton County
18-0809-103 – PSREG Fountains at North Point Owner LLC
18-0809-104 – Legacy PDP LLC
18-0809-105 – SCP Harris Road Owner LLC
18-0809-106 – T5@Atlanta LLC – 1st Amendment – IPI Atlanta I LLC

Development Authority of Atlanta
18-0809-107 – The Interlock LLC

Section Reports

18-0809-200 – Homestead Exemption Changes	Page 4
18-0809-201 – Exemption Approvals	Page 11
18-0809-202 – Make Taxable	Page 19
18-0809-203 – Exemption Denials	Page 29
18-0809-204 – Conservation Use Approvals	Page 37
18-0809-205 – Conservation Use Denials	Page 40
18-0809-206 – Special Properties	Page 43
18-0809-207 – Personal Property Administrative Changes	Page 46
18-0809-208 – Personal Property Releases	Page 54
18-0809-209 – Residential Administrative Changes	Page 63
18-0809-210 – Commercial Administrative Changes	Page 86
18-0809-211 – 2015 Appeal No Changes	Page 124
18-0809-212 – 2016 Appeal Second Reviews w/Value Freeze	Page 125
18-0809-213 – 2018 Appeal No Changes	Page 126
18-0809-214 – 2018 Arbitration No Changes	Page 715
18-0809-215 – 2018 Arbitration Value Changes	Page 717
18-0809-216 – 2018 Hearing Officer No Changes	Page 718
18-0809-217 – 2018 Appeal Pending Withdrawals	Page 741
18-0809-218 – 2018 Appeal Value Changes (Personal Property)	Page 745
18-0809-219 – 2018 Appeal Withdrawals (Personal Property)	Page 746
18-0809-220 – 2017 Appeals to Superior Court	Page 753

Chief Appraiser's Report

Fulton County Board of Assessors
Regular Meeting Minutes – July 26, 2018

Board Member Attendance: Salma Ahmed, Vice-Chair; Lisa Aman, Michael Fitzgerald and Edward London.

Staff Attendance: DeWayne Pinkney, Secretary/Deputy Chief Appraiser; Dwight Robinson, Chief Appraiser; Curtis Broden and Tara Parker, Deputy Chief Appraisers; Vincent Clark, Gaetjens Coreus, Corey McDaniel and Zachary Mitchell, Appraisal Managers; Larry Schultz, Senior Property Appraiser; Jacqueline Davis, Administrative Coordinator, Reginald Elder, Database Specialist.

Cheryl Ringer, Fulton County Attorney's Office; April Majors, Office of Communications.

Vice-Chair Salma Ahmed called the meeting to order at 12:38 p.m.

Approval of Agenda – 18-0726-100 – Motion to approve: Fitzgerald, Second: London. The motion passed unanimously.

Invocation – Edward London gave the invocation.

Approval of July12, 2018 Minutes – 18-0726-102 – Edward London made a motion to approve the July 12th minutes. Lisa Aman seconded the motion with an amendment to correct discussion item 18-0621-D005 of the June 21st minutes. While the minutes are correct, the statement given regarding Atlanta Public Schools was incorrect. SB 485 which increases the Atlanta Public Schools homestead exemption from $30,000 to $50,000 was introduced and passed. The motion passed with Ahmed, Aman & London voting in favor, and Fitzgerald abstaining.

Citizen Time – Aaron Paszek – 14-0055-0003-017-6 – Mr. Paszek requested that he be allowed to appeal his 2018 property value because he never received the assessment notice via mail. He submitted a list of 24 other property owners on his street and adjacent streets who state they did not receive their notice.

Salma Ahmed advised that while the office has no control of the mail delivery, staff would look into the issue as well as complete an administrative review of the property.

Development Authority of Fulton County – (Presentation by Sandy Zayac & Lauren Woodyard)
18-0726-103 – PMF AMLI Oak Valley Road LLC – 1st Amendment – PPF AMLI 3415 Kingsboro Road LLC. Motion to approve: Fitzgerald, Second: London. The motion passed unanimously.

18-0726-104 – Elan Lindberg Property Owner LLC – 2nd Amendment – AVR Lindbergh Atlanta LLC/Spyglass-GPG Lindbergh LLC/Spyglass-Lindberg LLC. Motion to approve: Fitzgerald, Second: London. The motion passed unanimously.

Section Reports	**Motion**	**Second**	**Vote**
18-0726-200 – Field Book Changes	Fitzgerald	Aman	Unanimous
18-0726-201 – Homestead Exemption Changes	Fitzgerald	London	Unanimous
18-0726-202 – Personal Property Administrative Changes	London	Aman	Unanimous
18-0726-203 – Residential Administrative Changes	Fitzgerald	London	Unanimous
18-0726-204 – Commercial Administrative Changes	London	Aman	Unanimous
18-0726-205 – 2018 Appeal No Changes (Personal Property)	Aman	London	Unanimous
18-0726-206 – 2018 Appeal Value Changes (Personal Property)	Fitzgerald	London	Unanimous
18-0726-207 – 2018 Appeal Withdrawals (Personal Property)	Fitzgerald	London	Unanimous

Report Corrections:

1. Erdozain, Meara & Erdozain Dom – 17-0104-0002-004-9 – Current value should be $1,017,900.

Chief Appraiser Report – Dwight Robinson distributed a current appeals report and assessment related newspaper articles.

Discussion Items

18-0726-D001 – Appeals Update (Fitzgerald)
The appeals update was given during the Chief Appraiser's report.

18-0726-D002 – Progress Report – 2013 Digest Consent Order (Fitzgerald)
Dwight Robinson stated that the next 6 month report to the Revenue Commissioner would be sent in mid-August. Most of the items in the consent order are to be completed by the 2019 digest submission. Other items due prior to that time are on track.

18-0726-D003 – Progress Report – Performance Review (Fitzgerald)
Dwight Robinson stated that he, Jessica Corbitt and Steve Pruitt are still working on a document to respond to the recommendations made in the report.

Executive Session

Edward London made a motion, seconded by Michael Fitzgerald to have an executive session to discuss litigation. Michael Fitzgerald seconded the motion. The motion passed unanimously.

Edward London made a motion seconded by Lisa Aman to end executive session and return to the regular meeting. The motion passed unanimously.

Adjournment – Motion to adjourn: London, Second: Fitzgerald. The meeting was adjourned at 2:09 p.m.

Submitted By:

S. DeWayne Pinkney, Secretary

BOARD OF TAX ASSESSORS MEETING OF
09 August, 2018

HEC Homestead Exemption Changes

HOMESTEAD DIVISION

	PARCEL ID YEAR APPRAISER	OWNER NAME REASON NOTES	PREVIOUS CURRENT CHANGE
1	11 -0760-0312-113-1 2016 FB	MANGALVEDHEKAR MANDAR R & Homestead removal DOES NOT OCCUPY PROPERTY	294,100 294,100 0
2	11 -0760-0312-113-1 2017 FB	MANGALVEDHEKAR MANDAR R & Homestead removal DOES NOT OCCUPY PROPERTY	294,100 294,100 0
3	12 -3012-0812-007-8 2017 AW	TABOR FAMILY TRUST Homestead removal MULTIPLE HOMESTEADS	552,200 552,200 0
4	12 -3053-0871-002-7 2017 FB	STURM LARA ELLEN Continuing occupancy REINSTATE	331,500 331,500 0
5	13 -0162- LL-058-6 2017 FB	MADDOX NONIE Continuing occupancy REINSTATE	64,300 64,300 0
6	14 -0023-0003-146-2 2015 AW	HENRY SHELISE Homestead removal MULTIPLE HOMESTEADS	173,400 173,400 0
7	14 -0023-0003-146-2 2016 AW	HENRY SHELISE Homestead removal MULTIPLE HOMESTEADS	173,400 173,400 0

HEC Homestead Exemption Changes

HOMESTEAD DIVISION

	PARCEL ID YEAR	OWNER NAME REASON NOTES	PREVIOUS CURRENT CHANGE
8	14 -0023-0003-146-2 2017 AW	HENRY SHELISE Homestead removal MULTIPLE HOMESTEADS	173,400 173,400 0
9	14 -0043-0004-060-0 2015 FB	COHEN CLARENCE L Continuing occupancy REINSTATE	191,300 191,300 0
10	14 -0043-0004-060-0 2016 FB	COHEN CLARENCE L Continuing occupancy REINSTATE	191,300 191,300 0
11	14 -0043-0004-060-0 2017 FB	COHEN CLARENCE L Continuing occupancy REINSTATE	191,300 191,300 0
12	14 -0049-0002-179-4 2016 AW	BEARD JOSEPH Homestead removal MULTIPLE HOMESTEADS	337,500 337,500 0
13	14 -0049-0002-179-4 2017 AW	BEARD JOSEPH Homestead removal MULTIPLE HOMESTEADS	337,500 337,500 0
14	14 -0049-0018-068-1 2015 AW	SMITH HOLLY D Homestead removal MULTIPLE HOMESTEADS	139,300 139,300 0

HEC Homestead Exemption Changes

HOMESTEAD DIVISION

	PARCEL ID YEAR	OWNER NAME REASON NOTES	PREVIOUS CURRENT CHANGE
15	14 -0049-0018-068-1 2016 AW	SMITH HOLLY D Homestead removal MULTIPLE HOMESTEADS	139,300 139,300 0
16	14 -0049-0018-068-1 2017 AW	SMITH HOLLY D Homestead removal MULTIPLE HOMESTEADS	139,300 139,300 0
17	14 -0142-0003-030-4 2015 FB	WILLIAMS PRESTON W & WILMA D Homestead removal T/P DOES NOT OCCUPY PROPERTY	27,400 27,400 0
18	14 -0142-0003-030-4 2016 FB	WILLIAMS PRESTON W & WILMA D Homestead removal T/P DOES NOT OCCUPY PROPERTY	27,400 27,400 0
19	14 -0142-0003-030-4 2017 FB	WILLIAMS PRESTON W & WILMA D Homestead removal T/P DOES NOT OCCUPY PROPERTY	27,400 27,400 0
20	14 -0183-0002-003-2 2015 FB	STYLES ANGELINE M Continuing occupancy REINSTATE	40,500 40,500 0
21	14 -0183-0002-003-2 2016 FB	STYLES ANGELINE M Continuing occupancy REINSTATE	40,500 40,500 0

HEC Homestead Exemption Changes

HOMESTEAD DIVISION

	PARCEL ID YEAR	OWNER NAME REASON NOTES	PREVIOUS CURRENT CHANGE
22	14 -0183-0002-003-2	STYLES ANGELINE M	40,800
	2017	Continuing occupancy	40,800
		REINSTATE	0
	FB		
23	14 -0184-0012-021-1	EATMON GRADY	30,600
	2015	Continuing occupancy	30,600
		T/P DOES NOT OCCUPY PROPERTY	0
	FB		
24	14 -0184-0012-021-1	EATMON GRADY	30,600
	2016	Homestead removal	30,600
		T/P DOES NOT OCCUPY PROPERTY	0
	FB		
25	14 -0184-0012-021-1	EATMON GRADY	30,600
	2017	Homestead removal	30,600
		T/P DOES NOT OCCUPY PROPERTY	0
	FB		
26	14 -0211-0004-022-6	LEE FURLOW CARNEGIA D	22,600
	2015	Continuing occupancy	22,600
		REINSTATE	0
	FB		
27	14 -0211-0004-022-6	LEE FURLOW CARNEGIA D	22,600
	2016	Continuing occupancy	22,600
		REINSTATE	0
	FB		
28	14 -0211-0004-022-6	LEE FURLOW CARNEGIA D	22,600
	2017	Continuing occupancy	22,600
		REINSTATE	0
	FB		

HEC Homestead Exemption Changes

HOMESTEAD DIVISION

	PARCEL ID YEAR	OWNER NAME REASON NOTES	PREVIOUS CURRENT CHANGE
29	14 -0228-0001-042-8 2015 FB	YOUNG ELIZABETH Continuing occupancy REINSTATE	71,100 71,100 0
30	14 -0228-0001-042-8 2016 FB	YOUNG ELIZABETH Continuing occupancy REINSTATE	71,100 71,100 0
31	14 -0228-0001-042-8 2017 FB	YOUNG ELIZABETH Continuing occupancy REINSTATE	71,100 71,100 0
32	17 -0022-0004-035-0 2015 AW	HANSEN NORMAN & Homestead removal MULTIPLE HOMESTEADS	306,600 306,600 0
33	17 -0022-0004-035-0 2016 AW	HANSEN NORMAN & Homestead removal MULTIPLE HOMESTEADS	306,600 306,600 0
34	17 -0022-0004-035-0 2017 AW	HANSEN NORMAN & Homestead removal MULTIPLE HOMESTEADS	306,600 306,600 0
35	17 -0039-0002-008-0 2017 FB	COHEN AUSTIN & SHIRA Continuing occupancy REINSTATE	1,057,200 1,057,200 0

HEC Homestead Exemption Changes

HOMESTEAD DIVISION

	PARCEL ID YEAR	OWNER NAME REASON NOTES	PREVIOUS CURRENT CHANGE
36	17 -0053-0010-020-6 2017 AW	RICHARDSON CHRISTOPHER J & DOMINIQUE R Continuing occupancy APPLIED BEFORE DEADLINE	679,300 679,300 0
37	17 -0095-0009-097-7 2016 DR	FEW ELIZABETH H Continuing occupancy CORRECTING EXEMPTION CODE	155,000 155,000 0
38	17 -0095-0009-097-7 2017 DR	FEW ELIZABETH H Continuing occupancy CORRECTING EXEMPTION CODE	155,000 155,000 0
39	17 -0106-0005-309-7 2017 DR	ROMAN SUSAN & Continuing occupancy FILED BEFORE DEADLINE	456,700 456,700 0
40	17 -0106-0017-014-9 2015 AW	SMITH HOLLY D Homestead removal MULTIPLE HOMESTEADS	184,900 184,900 0
41	17 -0106-0017-014-9 2017 AW	SMITH HOLLY D Homestead removal MULTIPLE HOMESTEADS	184,900 184,900 0
42	17 -0106-0017-014-9 2018 AW	SMITH HOLLY D Homestead removal MULTIPLE HOMESTEADS	243,700 243,700 0

BOARD OF TAX ASSESSORS MEETING OF
09 August, 2018

HEC Homestead Exemption Changes

HOMESTEAD DIVISION

	PARCEL ID YEAR	OWNER NAME REASON NOTES	PREVIOUS CURRENT CHANGE
43	17 -0110-0004-008-0 2017 FB	MARSHALL ALLEN WRIGHT IV & Continuing occupancy APPLIED BEFORE DEADLINE	795,000 795,000 0
44	17 -0112-0013-009-5 2015 FB	HENDERSON WYNN CONARD Continuing occupancy REINSTATE	675,500 675,500 0
45	17 -0112-0013-009-5 2016 FB	HENDERSON WYNN CONARD Continuing occupancy REINSTATE	675,500 675,500 0
46	17 -0112-0013-009-5 2017 FB	HENDERSON WYNN CONARD Continuing occupancy REINSTATE	675,500 675,500 0
47	17 -0189-0002-023-7 2017 DR	STOWERS GEORGIA M & Homestead removal T/P DECEASED	60,200 60,200 0
48	17 -0246-0005-014-4 2017 FB	HALL MAMIE L Continuing occupancy REINSTATE	33,700 33,700 0
49	22 -3990-1063-025-9 2017 AW	BATES SIMON M & Continuing occupancy APPLIED BEFORE DEADLINE	1,205,500 1,205,500 0

09 August, 18

ME Exemption Approvals

EXEMPT PROPERTIES

	PARCEL ID / YEAR / APPRAISER	OWNER NAME / REASON / NOTES	PREVIOUS / CURRENT / CHANGE
1	12 -2860-0798-264-8 2018 009	FULTON COUNTY BOARD OF EDUCATION Make Exempt FULTON COUNTY BOARD OF EDUCATION	857,500 857,500 0
2	14 -0056-0001-011-0 2018 073	THE ATLANTA DEVELOPMENT AUTHORITY DBA Make Exempt PUBLIC PROPERTY	688,800 688,800 0
3	14 -0073- LL-018-6 2018 073	ATLANTA DEVELOPMENT AUTHORITY THE Make Exempt PUBLIC PROPERTY	467,100 467,100 0
4	14 -0119-0007-008-5 2018 009	LIFECYCLE BUILDING CENTER INC Make Exempt CHARITABLE ORGANIZATION	5,400 5,400 0
5	14 -0119-0007-013-5 2018 009	LIFECYCLE BUILDING CENTER INC Make Exempt CHARITABLE ORGANIZATION	681,600 681,600 0
6	17 -0191- LL-060-8 2015 073	CITY OF ATLANTA Make Exempt PUBLIC PROPERTY	28,400 28,400 0
7	17 -0191- LL-060-8 2016 073	CITY OF ATLANTA Make Exempt PUBLIC PROPERTY	28,400 28,400 0

ME Exemption Approvals

EXEMPT PROPERTIES

	PARCEL ID YEAR	OWNER NAME REASON NOTES	PREVIOUS CURRENT CHANGE
8	17 -0191- LL-060-8 2017 073	CITY OF ATLANTA Make Exempt PUBLIC PROPERTY	28,400 28,400 0
9	17 -0191- LL-060-8 2018 073	CITY OF ATLANTA Make Exempt PUBLIC PROPERTY	28,400 28,400 0

FULTON COUNTY BOARD OF ASSESSORS
Real Property Staff Review Form

FULTON COUNTY

Appeal _____ Correction _____ Exempt ME

Tax Year(s):	**2018**
Property Owner:	Fulton County Board of Education
Parcel Identification:	12-2800-0798-264-8
Property Location:	0 North Fulton Expressway
Tax District:	10A
Property Class:	E1
Neighborhood:	C107
Subdivision Name:	
Agent / Tax Rep:	

Dwelling Characteristic Changes

	From:	To:
Year Built:		
Effective Age:		
Story Height:		
Square Feet Living Area:		
Basement (Finished Area):		
Basement (Unfin. Area):		
Basement (Rec. Room):		
Heating & Air:		
Garage:		
Attic:		
Condition & Desirability:		
Cost & Design Factor:		
Quality Grade:		
Percent Complete:		
Other:		

Land Information

	From:	To:
Square Feet:		
Acres:	2.382	2.382

Property Valuation Summary

	Current Value	Special Asmt. Value	Recommended Value
Land	857,500	0	857,500
Building	0	0	0
Accessories	0	0	0
Total	**857,500**	**0**	**857,500**

Exemptions & Special Assessments

X	Public Prop.	_____	Conservation Use
_____	Religious	_____	Preferential Asmt.
_____	Charitable	_____	Historic Rehabilitated
_____	Non-Profit	_____	Transitional
_____	Educational	_____	Env. Sensitive

Other:

Notes & Recommendations

This parcel was initially owned by Delta Community Credit Union and deemed a taxable parcel based on its ownership. The property has since sold to the Fulton County Board of Education, and as of January 1st, 2018, is considered an exempt enitity based on Georgia law in reference to public property. Due to this change in ownership, the recommendation to the Board is to grant exemption for tax year 2018.

Recommendation: Grant exemption for tax year 2018.

Field Review Date:	N/A
Date Submitted:	07/25/18
Appraisal Staff:	Kathryn Byrd KB
Appraisal Manager:	Gaetjens Coreus GC
Dep. Chief Appraiser:	
Chief Appraiser:	Dwight Robinson

FULTON COUNTY BOARD OF ASSESSORS
Real Property Staff Review Form

FULTON COUNTY

Appeal _____ Correction _____ Exempt ME

Tax Year(s):	2018
Property Owner:	Atlanta Development Authority DBA Invest Atlanta
Parcel Identification:	14 -0056-0001-011-0
Property Location:	95 Milton Ave SE
Tax District:	05T
Property Class:	E1
Neighborhood:	C901
Subdivision Name:	
Agent / Tax Rep:	

Dwelling Characteristic Changes

	From:	To:
Year Built:		
Effective Age:		
Story Height:		
Square Feet Living Area:		
Basement (Finished Area):		
Basement (Unfin. Area):		
Basement (Rec. Room):		
Heating & Air:		
Garage:		
Attic:		
Condition & Desirability:		
Cost & Design Factor:		
Quality Grade:		
Percent Complete:		
Other:		

Land Information

	From:	To:
Square Feet:		
Acres:	1.762	1.762

Property Valuation Summary

	Current Value	Special Asmt. Value	Recommended Value
Land	597,900	0	597,900
Building	90,900	0	90,900
Accessories	0	0	0
Total	**688,800**	**0**	**688,800**

Exemptions & Special Assessments

X	Public Prop.	_____	Conservation Use
_____	Religious	_____	Preferrential Asmt.
_____	Charitable	_____	Historic Rehabilitated
_____	Non-Profit	_____	Transitional
_____	Educational	_____	Env. Sensitive

Other:

Notes & Recommendations

This parcel was purchased by Atlanta Development Authority from The Atlanta Beltline in November of 2017. This parcel is held for public use as part of the beltline corridor, and it should be exempt as public property for the 2018 tax year.

Recommendation: Grant exemption for tax year 2018.

Field Review Date:	N/A
Date Submitted:	07/24/18
Appraisal Staff:	Gaetjens Coreus GC
Appraisal Manager:	Gaetjens Coreus GC
Dep. Chief Appraiser:	Curtis Broden CB
Chief Appraiser:	Dwight Robinson

Form SRF-RE (Rev. 09/06)

FULTON COUNTY BOARD OF ASSESSORS
Real Property Staff Review Form

FULTON COUNTY

Appeal _____ Correction _____ Exempt ME

Tax Year(s):	**2018**
Property Owner:	Atlanta Development Authority
Parcel Identification:	14 -0073- LL-018-6
Property Location:	1225 Capitol Ave SW
Tax District:	05T
Property Class:	E1
Neighborhood:	C901
Subdivision Name:	
Agent / Tax Rep:	

Dwelling Characteristic Changes

	From:	To:
Year Built:		
Effective Age:		
Story Height:		
Square Feet Living Area:		
Basement (Finished Area):		
Basement (Unfin. Area):		
Basement (Rec. Room):		
Heating & Air:		
Garage:		
Attic:		
Condition & Desirability:		
Cost & Design Factor:		
Quality Grade:		
Percent Complete:		
Other:		

Land Information

	From:	To:
Square Feet:		
Acres:	.7076	.7076

Property Valuation Summary

	Current Value	Special Asmt. Value	Recommended Value
Land	166,000	0	166,000
Building	301,100	0	301,100
Accessories	0	0	0
Total	**467,100**	**0**	**467,100**

Exemptions & Special Assessments

X	Public Prop.	_____	Conservation Use
_____	Religious	_____	Preferrential Asmt.
_____	Charitable	_____	Historic Rehabilitated
_____	Non-Profit	_____	Transitional
_____	Educational	_____	Env. Sensitive

Other:

Notes & Recommendations

This parcel was purchased by Atlanta Development Authority from The Fulton County Government in June of 2017. This parcel is held for public use as part of the beltline corridor, and it should be exempt as public property for the 2018 tax year.

Recommendation: Grant exemption for tax year 2018.

Field Review Date:	N/A
Date Submitted:	07/24/18
Appraisal Staff:	Gaetjens Coreus GC
Appraisal Manager:	Gaetjens Coreus GC
Dep. Chief Appraiser:	Curtis Broden CB
Chief Appraiser:	Dwight Robinson

Form SRF-RE (Rev. 09/06)

FULTON COUNTY BOARD OF ASSESSORS
Real Property Staff Review Form

FULTON COUNTY

Appeal _____ Correction _____ Exempt ME

Tax Year(s): 2018

Property Owner:	Life Cycle Buildig Center Inc.
Parcel Identification:	14-0119-0007-008-5
Property Location:	0 Sylvan Rd
Tax District:	05T
Property Class:	E3
Neighborhood:	C604
Subdivision Name:	
Agent / Tax Rep:	

Dwelling Characteristic Changes

	From:	To:
Year Built:		
Effective Age:		
Story Height:		
Square Feet Living Area:		
Basement (Finished Area):		
Basement (Unfin. Area):		
Basement (Rec. Room):		
Heating & Air:		
Garage:		
Attic:		
Condition & Desirability:		
Cost & Design Factor:		
Quality Grade:		
Percent Complete:		
Other:		

Land Information

	From:	To:
Square Feet:		
Acres:	0.219	0.219

Property Valuation Summary

	Current Value	Special Asmt. Value	Recommended Value
Land	5,400	0	5,400
Building	0	0	0
Accessories	0	0	0
Total	**5,400**	**0**	**5,400**

Exemptions & Special Assessments

	Public Prop.		Conservation Use
	Religious		Preferential Asmt.
X	Charitable		Historic Rehabilitated
X	Non-Profit		Transitional
	Educational		Env. Sensitive

Other:

Notes & Recommendations

Taxpayer submitted an Exempt Property Questionnaire for tax year 2018 requesting an exemption based on the property owner being a non-profit charitable entity. Life Cycle Building Center Inc. is a 501(c)3 entity that owns a vacant lot that is adjacent to their building supply store. Life Cycle Building Center operates a material reuse center which collects and redistributes salvaged building materials to other non-profits, schools, and churches for free. This corporation also sells materials to the public at a discounted rate of what new materials costs. This corporation hosts several free courses to teach homeowners different skills in repairing and renovating houses. They also have a program designed to help men who are transitioning from incarceration and homelessness to better their skills in obtaining work in an industrial field. This parcel is contiguous to the main lot and used as the entrance from the rear of the property. After careful review of the exempt questionnaire and information obtained based on a field inspection, the recommendation to the Board is to grant exemption tax year 2018.

Recommendation: Grant exemption for tax year 2018.

Field Review Date:	07/24/18
Date Submitted:	07/25/18
Appraisal Staff:	Kathryn Byrd KB
Appraisal Manager:	Gaetjens Coreus GC
Dep. Chief Appraiser:	
Chief Appraiser:	Dwight Robinson

Form SRF-RE (Rev. 09/06)

FULTON COUNTY BOARD OF ASSESSORS
Real Property Staff Review Form

FULTON COUNTY

Appeal _____ Correction _____ Exempt ME

Tax Year(s): 2018

Property Owner: Life Cycle Buildig Center Inc.
Parcel Identification: 14-0119-0007-013-5
Property Location: 1116 Murphy Ave
Tax District: 05T
Property Class:
Neighborhood: C604
Subdivision Name:
Agent / Tax Rep:

Dwelling Characteristic Changes

	From:	To:
Year Built:		
Effective Age:		
Story Height:		
Square Feet Living Area:		
Basement (Finished Area):		
Basement (Unfin. Area):		
Basement (Rec. Room):		
Heating & Air:		
Garage:		
Attic:		
Condition & Desirability:		
Cost & Design Factor:		
Quality Grade:		
Percent Complete:		
Other:		

Land Information

	From:	To:
Square Feet:		
Acres:	3.373	3.373

Property Valuation Summary

	Current Value	Special Asmt. Value	Recommended Value
Land	411,300	0	411,300
Building	270,300	0	270,300
Accessories	0	0	0
Total	**681,600**	**0**	**681,600**

Exemptions & Special Assessments

_____	Public Prop.	_____	Conservation Use
_____	Religious	_____	Preferential Asmt.
X	Charitable	_____	Historic Rehabilitated
X	Non-Profit	_____	Transitional
_____	Educational	_____	Env. Sensitive

Other:

Notes & Recommendations

Taxpayer submitted an Exempt Property Questionnaire for tax year 2018 requesting an exemption based on the property owner being a non-profit charitable entity. Life Cycle Building Center Inc. is a 501(c)3 entity that operates a material reuse center which collects and redistributes salvaged building materials to other non-profits, schools, and churches for free. This corporation also sells materials to the public at a discounted rate of what new materials costs. Alongside that, Life Cycle Building Center hosts several free courses to teach homeowners different skills in repairing and renovating houses. They also have a program designed to help men who are transitioning from incarceration and homelessness to better their skills in obtaining work in an industrial field. After careful review of the exempt questionnaire and information obtained based on the field inspection, the recommendation to the Board is to grant an exemption of this parcel for tax year 2018.

Recommendation: Grant exemption for tax year 2018.

Field Review Date: 07/24/18
Date Submitted: 07/25/18
Appraisal Staff: Kathryn Byrd
Appraisal Manager: Gaetjens Coreus
Dep. Chief Appraiser:
Chief Appraiser: Dwight Robinson

Form SRF-RE (Rev. 09/06)

FULTON COUNTY BOARD OF ASSESSORS
Real Property Staff Review Form

FULTON COUNTY

Appeal _____ Correction _____ Exempt ME

Tax Year(s):	**2015 - 2018**
Property Owner:	City of Atlanta
Parcel Identification:	17 -0191- LL-060-8
Property Location:	0 Marietta Rd NW
Tax District:	05
Property Class:	E1
Neighborhood:	C404
Subdivision Name:	
Agent / Tax Rep:	

Dwelling Characteristic Changes

	From:	To:
Year Built:		
Effective Age:		
Story Height:		
Square Feet Living Area:		
Basement (Finished Area):		
Basement (Unfin. Area):		
Basement (Rec. Room):		
Heating & Air:		
Garage:		
Attic:		
Condition & Desirability:		
Cost & Design Factor:		
Quality Grade:		
Percent Complete:		
Other:		

Land Information

	From:	To:
Square Feet:		
Acres:	.35	.35

Property Valuation Summary

	Current Value	Special Sat. Value	Recommended Value
Land	28,400	0	28,400
Building	0	0	0
Accessories	0	0	0
Total	**28,400**	**0**	**28,400**

Exemptions & Special Assessments

X	**Public Prop.**	_____	**Conservation Use**
_____	**Religious**	_____	**Preferential Asmt.**
_____	**Charitable**	_____	**Historic Rehabilitated**
_____	**Non-Profit**	_____	**Transitional**
_____	**Educational**	_____	**Env. Sensitive**

Other:

Notes & Recommendations

The subject is public property owned by the City of Atlanta. Our field book section has just corrected the owner on record based on a deed provided by the Sheriff title runner. The property is located in the city limits of Atlanta, and it should be exempt as public property.

Recommendation : Grant exempt status for tax year 2015 forward

Field Review Date:	N/A
Date Submitted:	07/26/18
Appraisal Staff:	Gaetjens Coreus GC
Appraisal Manager:	Gaetjens Coreus GC
Dep. Chief Appraiser:	
Asst Chief Appraiser:	Dwight Robinson

Form SRF-RE (Rev. 09/06)

BOARD OF TAX ASSESSORS MEETING OF
09 August, 18

MT Make Taxable

EXEMPT PROPERTIES

	PARCEL ID YEAR APPRAISER	OWNER NAME REASON NOTES	PREVIOUS CURRENT CHANGE
1	11 -0380-0151-064-0	JC16 LLC	350,200
	2018	Make Taxable	350,200
		OWNERSHIP CHANGE	0
	009		
2	14 -0056-0010-047-3	CUNNINGHAM CONTRACTING LLC	9,200
	2018	Make Taxable	9,200
		OWNERSHIP CHANGE	0
	009		
3	14 -0056-0010-057-2	CUNNINGHAM CONTRACTING LLC	10,000
	2018	Make Taxable	10,000
		OWNERSHIP CHANGE	0
	009		
4	14 -0056-0010-059-8	CUNNINGHAM CONTRACTING LLC	8,500
	2018	Make Taxable	8,500
		OWNERSHIP CHANGE	0
	009		
5	14 -0056-0010-060-6	CUNNINGHAM CONTRACTING LLC	8,500
	2018	Make Taxable	8,500
		OWNERSHIP CHANGE	0
	009		
6	14 -0077-0003-097-2	PAL PV ATLANTA LLC	10,288,500
	2018	Make Taxable	10,288,500
		OWNERSHIP CHANGE	0
	073		
7	14 -0077-0004-086-4	PAL PV ATLANTA LLC	11,086,700
	2018	Make Taxable	11,086,700
		OWNERSHIP CHANGE	0
	073		

MT Make Taxable

EXEMPT PROPERTIES

	PARCEL ID YEAR	OWNER NAME REASON NOTES	PREVIOUS CURRENT CHANGE
8	17 -0246-0002-021-2	HAGAR CIVILIZATION TRAINING MISSIONARY	34,800
	2018	Make Taxable	34,800
		OWNERSHIP CHANGE	0
	009		

FULTON COUNTY BOARD OF ASSESSORS
Real Property Staff Review Form

FULTON COUNTY

Appeal _____ Correction _____ Exempt MT

Tax Year(s): 2018

Property Owner: JC16 LLC

Parcel Identification: 11-0380-0151-064-0

Property Location: 10725 Jones Bridge rd

Tax District: 57

Property Class: R3

Neighborhood: 1200

Subdivision Name:

Agent / Tax Rep:

Dwelling Characteristic Changes

	From:	To:
Year Built:		
Effective Age:		
Story Height:		
Square Feet Living Area:		
Basement (Finished Area):		
Basement (Unfin. Area):		
Basement (Rec. Room):		
Heating & Air:		
Garage:		
Attic:		
Condition & Desirability:		
Cost & Design Factor:		
Quality Grade:		
Percent Complete:		
Other:		

Land Information

	From:	To:
Square Feet:		
Acres:	6.483	6.483

Property Valuation Summary

	Current Value	Special Asmt. Value	Recommended Value
Land	113,400	0	113,400
Building	236,800	0	236,800
Accessories	0	0	0
Total	**350,200**	**0**	**350,200**

Exemptions & Special Assessments

_____	Public Prop.	_____	Conservation Use
_____	Religious	_____	Preferential Asmt.
_____	Charitable	_____	Historic Rehabilitated
_____	Non-Profit	_____	Transitional
_____	Educational	_____	Env. Sensitive

Other:

Notes & Recommendations

This parcel was owned by Chinmaya Mission Alpharetta Inc. and deemed an exempt enitity based on Georgia law in reference to religious institutions. The property has since sold to JC16 LLC and, as of January 1st, 2018, is considered a taxable parcel due to the change in ownership. Based on this information the recommendation to the Board is to remove the exemption for tax year 2018.

Recommendation: Make Taxable for tax year 2018.

Field Review Date: N/A

Date Submitted: 07/19/18

Appraisal Staff: Kathryn Byrd KB

Appraisal Manager: Gaetjens Coreus GC

Dep. Chief Appraiser:

Chief Appraiser: Dwight Robinson

Form SRF-RE (Rev. 09/06)

FULTON COUNTY BOARD OF ASSESSORS
Real Property Staff Review Form

FULTON COUNTY

Appeal _____ Correction _____ Exempt MT

Tax Year(s): 2018

Property Owner:	Cunningham Contracting LLC
Parcel Identification:	14-0056-0010-047-3
Property Location:	111 Thayer Ave
Tax District:	05
Property Class:	R3
Neighborhood:	1428
Subdivision Name:	
Agent / Tax Rep:	

Dwelling Characteristic Changes

	From:	To:
Year Built:		
Effective Age:		
Story Height:		
Square Feet Living Area:		
Basement (Finished Area):		
Basement (Unfin. Area):		
Basement (Rec. Room):		
Heating & Air:		
Garage:		
Attic:		
Condition & Desirability:		
Cost & Design Factor:		
Quality Grade:		
Percent Complete:		
Other:		

Land Information

	From:	To:
Square Feet:		
Acres:	0.1074	0.1074

Property Valuation Summary

	Current Value	Special Asmt. Value	Recommended Value
Land	9,200	0	9,200
Building	0	0	0
Accessories	0	0	0
Total	**9,200**	**0**	**9,200**

Exemptions & Special Assessments

_____	Public Prop.	_____	Conservation Use
_____	Religious	_____	Preferential Asmt.
_____	Charitable	_____	Historic Rehabilitated
_____	Non-Profit	_____	Transitional
_____	Educational	_____	Env. Sensitive

Other:

Notes & Recommendations

This parcel was owned by Henry M White United Methodist Church and deemed an exempt enitity based on Georgia law in reference to religious institutions. The property has since sold to Cunningham Contracting LLC and, as of January 1st, 2018, is considered a taxable parcel due to the change in ownership. Based on this information, the recommendation to the Board is to remove the exemption for tax year 2018 and make it taxable.

Recommendation: Remove exemption, Make Taxable and Notice the parcel for tax year 2018.

Field Review Date:	N/A
Date Submitted:	07/19/18
Appraisal Staff:	Kathryn Byrd KB
Appraisal Manager:	Gaetjens Coreus GC
Dep. Chief Appraiser:	
Chief Appraiser:	Dwight Robinson

Form SRF-RE (Rev. 09/06)

FULTON COUNTY BOARD OF ASSESSORS
Real Property Staff Review Form

FULTON COUNTY

Appeal _____ Correction _____ Exempt MT

Tax Year(s): 2018

Property Owner:	Cunningham Contracting LLC
Parcel Identification:	14-0056-0010-057-2
Property Location:	128 Thirkheld Ave
Tax District:	05
Property Class:	R3
Neighborhood:	1428
Subdivision Name:	
Agent / Tax Rep:	

Dwelling Characteristic Changes

	From:	To:
Year Built:		
Effective Age:		
Story Height:		
Square Feet Living Area:		
Basement (Finished Area):		
Basement (Unfin. Area):		
Basement (Rec. Room):		
Heating & Air:		
Garage:		
Attic:		
Condition & Desirability:		
Cost & Design Factor:		
Quality Grade:		
Percent Complete:		
Other:		

Land Information

	From:	To:
Square Feet:		
Acres:	0.1722	0.1722

Property Valuation Summary

	Current Value	Special Asmt. Value	Recommended Value
Land	10,000	0	10,000
Building	0	0	0
Accessories	0	0	0
Total	**10,000**	**0**	**10,000**

Exemptions & Special Assessments

_____	Public Prop.	_____	Conservation Use
_____	Religious	_____	Preferential Asmt.
_____	Charitable	_____	Historic Rehabilitated
_____	Non-Profit	_____	Transitional
_____	Educational	_____	Env. Sensitive

Other:

Notes & Recommendations

This parcel was owned by Henry M White United Methodist Church and deemed an exempt entity based on Georgia law in reference to religious institutions. The property has since sold to Cunningham Contracting LLC and, as of January 1st, 2018, is considered a taxable parcel due to the change in ownership. Based on this information, the recommendation to the Board is to remove the exemption for tax year 2018 and make it taxable.

Recommendation: Remove exemption, Make Taxable and Notice the parcel for tax year 2018.

Field Review Date:	N/A
Date Submitted:	07/19/18
Appraisal Staff:	Kathryn Byrd
Appraisal Manager:	Gaetjens Coreus
Dep. Chief Appraiser:	
Chief Appraiser:	Dwight Robinson

Form SRF-RE (Rev. 09/06)

FULTON COUNTY BOARD OF ASSESSORS
Real Property Staff Review Form

FULTON COUNTY

Appeal _____ Correction _____ Exempt MT

Tax Year(s): 2018

Property Owner:	Cunningham Contracting LLC
Parcel Identification:	14-0056-0010-059-8
Property Location:	0 Thirkheld Ave
Tax District:	05
Property Class:	R3
Neighborhood:	1428
Subdivision Name:	
Agent / Tax Rep:	

Dwelling Characteristic Changes

	From:	To:
Year Built:		
Effective Age:		
Story Height:		
Square Feet Living Area:		
Basement (Finished Area):		
Basement (Unfin. Area):		
Basement (Rec. Room):		
Heating & Air:		
Garage:		
Attic:		
Condition & Desirability:		
Cost & Design Factor:		
Quality Grade:		
Percent Complete:		
Other:		

Land Information

	From:	To:
Square Feet:		
Acres:	0.0496	0.0496

Property Valuation Summary

	Current Value	Special Asmt. Value	Recommended Value
Land	8,500	0	8,500
Building	0	0	0
Accessories	0	0	0
Total	**8,500**	**0**	**8,500**

Exemptions & Special Assessments

_____	Public Prop.	_____	Conservation Use
_____	Religious	_____	Preferential Asmt.
_____	Charitable	_____	Historic Rehabilitated
_____	Non-Profit	_____	Transitional
_____	Educational	_____	Env. Sensitive

Other:

Notes & Recommendations

This parcel was owned by Henry M White United Methodist Church and deemed an exempt entity based on Georgia law in reference to religious institutions. The property has since sold to Cunningham Contracting LLC and, as of January 1st, 2018, is considered a taxable parcel due to the change in ownership. Based on this information, the recommendation to the Board is to remove the exemption for tax year 2018 and make it taxable.

Recommendation: Remove exemption, Make Taxable and Notice the parcel for tax year 2018.

Field Review Date:	N/A
Date Submitted:	07/19/18
Appraisal Staff:	Kathryn Byrd KB
Appraisal Manager:	Gaetjens Coreus GC
Dep. Chief Appraiser:	
Chief Appraiser:	Dwight Robinson

Form SRF-RE (Rev. 09/06)

FULTON COUNTY BOARD OF ASSESSORS
Real Property Staff Review Form

FULTON COUNTY

Appeal _____ Correction _____ Exempt MT

Tax Year(s): 2018

Property Owner:	Cunningham Contracting LLC
Parcel Identification:	14-0056-0010-060-6
Property Location:	0 Lansing St
Tax District:	05
Property Class:	R3
Neighborhood:	1428
Subdivision Name:	
Agent / Tax Rep:	

Dwelling Characteristic Changes

	From:	To:
Year Built:		
Effective Age:		
Story Height:		
Square Feet Living Area:		
Basement (Finished Area):		
Basement (Unfin. Area):		
Basement (Rec. Room):		
Heating & Air:		
Garage:		
Attic:		
Condition & Desirability:		
Cost & Design Factor:		
Quality Grade:		
Percent Complete:		
Other:		

Land Information

	From:	To:
Square Feet:		
Acres:	0.0496	0.0496

Property Valuation Summary

	Current Value	Special Asmt. Value	Recommended Value
Land	8,500	0	8,500
Building	0	0	0
Accessories	0	0	0
Total	**8,500**	**0**	**8,500**

Exemptions & Special Assessments

_____	Public Prop.	_____	Conservation Use
_____	Religious	_____	Preferential Asmt.
_____	Charitable	_____	Historic Rehabilitated
_____	Non-Profit	_____	Transitional
_____	Educational	_____	Env. Sensitive

Other:

Notes & Recommendations

This parcel was owned by Henry M White United Methodist Church and deemed an exempt entity based on Georgia law in reference to religious institutions. The property has since sold to Cunningham Contracting LLC and, as of January 1st, 2018, is considered a taxable parcel due to the change in ownership. Based on this information, the recommendation to the Board is to remove the exemption for tax year 2018 and make it taxable.

Recommendation: Remove exemption, Make Taxable and Notice the parcel for tax year 2018.

Field Review Date:	N/A
Date Submitted:	07/19/18
Appraisal Staff:	Kathryn Byrd KB
Appraisal Manager:	Gaetjens Coreus GC
Dep. Chief Appraiser:	
Chief Appraiser:	Dwight Robinson

Form SRF-RE (Rev. 09/06)

FULTON COUNTY BOARD OF ASSESSORS
Real Property Staff Review Form

FULTON COUNTY

Appeal _____ Correction _____ Exempt MT



Tax Year(s): 2018
Property Owner: PAL PV ATLANTA LLC
Parcel Identification: 14 -0077-0003-097-2
Property Location: 101 M L King Jr Dr SW
Tax District: 05W
Property Class: C3
Neighborhood: CB04
Subdivision Name:
Agent / Tax Rep:

Dwelling Characteristic Changes

	From:	To:
Year Built:		
Effective Age:		
Story Height:		
Square Feet Living Area:		
Basement (Finished Area):		
Basement (Unfin. Area):		
Basement (Rec. Room):		
Heating & Air:		
Garage:		
Attic:		
Condition & Desirability:		
Cost & Design Factor:		
Quality Grade:		
Percent Complete:		
Other:		

Land Information

	From:	To:
Square Feet:		
Acres:	1.1938	1.1938

Property Valuation Summary

	Current Value	Special Asmt. Value	Recommended Value
Land	4,862,300	0	4,862,300
Building	5,426,200	0	5,426,200
Accessories	0	0	0
Total	**10,288,500**	**0**	**10,288,500**

Exemptions & Special Assessments

_____	Public Prop.	_____	Conservation Use
_____	Religious	_____	Preferrential Asmt.
_____	Charitable	_____	Historic Rehabilitated
_____	Non-Profit	_____	Transitional
_____	Educational	_____	Env. Sensitive

Other:

Notes & Recommendations

The ownership of this property has changed for tax year 2018. It was previously owned by the City of Atlanta. The parcel was previously exempt as public property. It is our recommendation that this parcel be made taxable for tax year 2018.

Recommendation: Make Taxable for tax year 2018.

Field Review Date: 07/27/18
Date Submitted: 07/27/18
Appraisal Staff: Gaetjens Coreus GC
Appraisal Manager: Gaetjens Coreus GC
Dep. Chief Appraiser: Curtis Broden CB
Chief Appraiser: Dwight Robinson

Form SRF-RE (Rev. 09/06)

FULTON COUNTY BOARD OF ASSESSORS
Real Property Staff Review Form

FULTON COUNTY

Appeal _____ Correction _____ Exempt MT



Tax Year(s):	2018
Property Owner:	PAL PV ATLANTA LLC
Parcel Identification:	14 -0077-0004-086-4
Property Location:	75 M L King Jr Dr SW
Tax District:	05W
Property Class:	C3
Neighborhood:	CB04
Subdivision Name:	
Agent / Tax Rep:	

Dwelling Characteristic Changes

	From:	To:
Year Built:		
Effective Age:		
Story Height:		
Square Feet Living Area:		
Basement (Finished Area):		
Basement (Unfin. Area):		
Basement (Rec. Room):		
Heating & Air:		
Garage:		
Attic:		
Condition & Desirability:		
Cost & Design Factor:		
Quality Grade:		
Percent Complete:		
Other:		

Land Information

	From:	To:
Square Feet:		
Acres:	.601	.601

Property Valuation Summary

	Current Value	Special Asmt. Value	Recommended Value
Land	2,313,200	0	2,313,200
Building	8,773,500	0	8,773,500
Accessories	0	0	0
Total	**11,086,700**	**0**	**11,086,700**

Exemptions & Special Assessments

_____ Public Prop.	_____ Conservation Use
_____ Religious	_____ Preferrential Asmt.
_____ Charitable	_____ Historic Rehabilitated
_____ Non-Profit	_____ Transitional
_____ Educational	_____ Env. Sensitive

Other:

Notes & Recommendations

The ownership of this property has changed for tax year 2018. It was previously owned by the City of Atlanta. The parcel was previously exempt as public property. It is our recommendation that this parcel be made taxable for tax year 2018.

Recommendation: Make Taxable for tax year 2018.

Field Review Date:	07/27/18
Date Submitted:	07/27/18
Appraisal Staff:	Gaetjens Coreus GC
Appraisal Manager:	Gaetjens Coreus GC
Dep. Chief Appraiser:	Curtis Broden CB
Chief Appraiser:	Dwight Robinson

FULTON COUNTY BOARD OF ASSESSORS
Real Property Staff Review Form

FULTON COUNTY

Appeal _____ Correction _____ Exempt MT

Tax Year(s):	**2018**
Property Owner:	Hagar Civilization Training Missionary
Parcel Identification:	17-0246-0002-021-2
Property Location:	2271 Abner Pl
Tax District:	05V
Property Class:	R3
Neighborhood:	1738
Subdivision Name:	
Agent / Tax Rep:	

Dwelling Characteristic Changes

	From:	To:
Year Built:		
Effective Age:		
Story Height:		
Square Feet Living Area:		
Basement (Finished Area):		
Basement (Unfin. Area):		
Basement (Rec. Room):		
Heating & Air:		
Garage:		
Attic:		
Condition & Desirability:		
Cost & Design Factor:		
Quality Grade:		
Percent Complete:		
Other:		

Land Information

	From:	To:
Square Feet:		
Acres:	0.2961	0.2961

Property Valuation Summary

	Current Value	Special Asmt. Value	Recommended Value
Land	6,100	0	6,100
Building	28,700	0	28,700
Accessories	0	0	0
Total	**34,800**	**0**	**34,800**

Exemptions & Special Assessments

_____ Public Prop.	_____ Conservation Use
_____ Religious	_____ Preferential Asmt.
_____ Charitable	_____ Historic Rehabilitated
_____ Non-Profit	_____ Transitional
_____ Educational	_____ Env. Sensitive

Other:

Notes & Recommendations

This parcel was owned by Fulton County/City of Atlanta Land Bank and deemed an exempt enitity based on Georgia law in reference to public property. The property has since transferred to Hagar Civilization Training Missionary and, as of January 1st, 2018, is considered a taxable parcel due to the change in ownership. Based on this information the recommendation to the Board is to remove the exemption for tax year 2018.

Recommendation: Make Taxable for tax year 2018.

Field Review Date:	N/A
Date Submitted:	07/23/18
Appraisal Staff:	Kathryn Byrd
Appraisal Manager:	Gaetjens Coreus
Dep. Chief Appraiser:	
Chief Appraiser:	Dwight Robinson

Form SRF-RE (Rev. 09/06)

EXM Exemption Denials

EXEMPT PROPERTIES

	PARCEL ID YEAR APPRAISER	OWNER NAME REASON NOTES	PREVIOUS CURRENT CHANGE
1	22 -5460-1261-097-4 2018 009	TRE PROPERTIES INC VACANT LOTS/UNIT NOT IN USE	295,200 256,128 -39,072
2	22 -5460-1261-098-2 2018 009	TRE PROPERTIES INC VACANT UNITS/ NOT IN USE	350,200 331,328 -18,872
3	22 -5460-1261-099-0 2018 009	TRE PROPERTIES INC VACANT LOT UNITS NOT IN USE	305,200 266,800 -38,400
4	22 -5460-1261-100-6 2018 009	TRE PROPERTIES INC VACANT UNITS NOT IN USE	305,200 266,800 -38,400
5	22 -5460-1261-101-4 2018 009	TRE PROPERTIES INC VACANT UNITS NOT IN USE	305,200 266,800 -38,400
6	22 -5460-1261-102-2 2018 009	TRE PROPERTIES INC VACANT UNITS/NOT IN USE	350,200 309,488 -40,712
7	22 -5460-1261-103-0 2018 009	TRE PROPERTIES INC	297,000 259,440 -37,560

FULTON COUNTY BOARD OF ASSESSORS
Real Property Staff Review Form

FULTON COUNTY

Appeal _____ Correction _____ Exempt EXM

Tax Year(s): 2018

Property Owner: TRE Properties Inc
Parcel Identification: 22-5460-1261-097-4
Property Location: 3355 North Point Pkwy
Tax District: C10
Property Class: C1
Neighborhood: C104
Subdivision Name:
Agent / Tax Rep:

Dwelling Characteristic Changes

	From:	To:
Year Built:		
Effective Age:		
Story Height:		
Square Feet Living Area:		
Basement (Finished Area):		
Basement (Unfin. Area):		
Basement (Rec. Room):		
Heating & Air:		
Garage:		
Attic:		
Condition & Desirability:		
Cost & Design Factor:		
Quality Grade:		
Percent Complete:		
Other:		

Land Information

	From:	To:
Square Feet:		
Acres:	0.032	0.032

Property Valuation Summary

	Current Value	Special Asmt. Value	Recommended Value
Land	102,451	0	102,451
Building	153,677	0	153,677
Accessories	0	0	0
Total	**256,128**	**0**	**256,128**

Exemptions & Special Assessments

_____	Public Prop.	_____	Conservation Use
_____	Religious	_____	Preferential Asmt.
_____	Charitable	_____	Historic Rehabilitated
X	Non-Profit	_____	Transitional
_____	Educational	_____	Env. Sensitive

Other:

Notes & Recommendations

Taxpayer submitted an Exempt Property Questionnaire for tax year 2018 requesting an exemption based on the property owner being a non-profit 501(c)3 organization. This parcel at one time was exempt on Fulton County records. When TRE properties initially applied for an exemption, the owners claimed in 2008 that the property was being used for storage of equipment for their units on the bottom floor of their medical offices that reside at 3355 North Point Pkwy. A field check was completed June 2015 where it was discovered the space is vacant, and is not being used as previously stated. Therefore, the exemption was moved removed for tax year 2015. TRE properties has since applied for another exemption request for tax year 2018. A field inspection was performed and the property continues to be unoccupied and not in use. The questionnaire also verifies that the unit is vacant and that there are no plans, by the owners, to use this property for its intended purpose. Based on the information provided, the recommendation to the Board is to deny exemption for tax year 2018.

Recommendation: Deny exemption for tax year 2018.

Field Review Date: 06/27/18
Date Submitted: 06/29/18
Appraisal Staff: Kathryn Byrd KB
Appraisal Manager: Gaetjens Coreus GC
Dep. Chief Appraiser:
Chief Appraiser: Dwight Robinson

Form SRF-RE (Rev. 09/06)

FULTON COUNTY BOARD OF ASSESSORS
Real Property Staff Review Form

FULTON COUNTY

Appeal _____ Correction _____ Exempt EXM

Tax Year(s): 2018

Property Owner:	TRE Properties Inc
Parcel Identification:	22-5460-1261-098-2
Property Location:	3355 North Point Pkwy
Tax District:	C10
Property Class:	C1
Neighborhood:	C104
Subdivision Name:	
Agent / Tax Rep:	

Dwelling Characteristic Changes

	From:	To:
Year Built:		
Effective Age:		
Story Height:		
Square Feet Living Area:		
Basement (Finished Area):		
Basement (Unfin. Area):		
Basement (Rec. Room):		
Heating & Air:		
Garage:		
Attic:		
Condition & Desirability:		
Cost & Design Factor:		
Quality Grade:		
Percent Complete:		
Other:		

Land Information

	From:	To:
Square Feet:		
Acres:	0.032	0.032

Property Valuation Summary

	Current Value	Special Asmt. Value	Recommended Value
Land	102,451	0	102,451
Building	153,677	0	153,677
Accessories	0	0	0
Total	**256,128**	**0**	**256,128**

Exemptions & Special Assessments

	Public Prop.		**Conservation Use**
	Religious		**Preferential Asmt.**
	Charitable		**Historic Rehabilitated**
X	**Non-Profit**		**Transitional**
	Educational		**Env. Sensitive**

Other:

Notes & Recommendations

Taxpayer submitted an Exempt Property Questionnaire for tax year 2018 requesting an exemption based on the property owner being a non-profit 501(c)3 organization. This parcel at one time was exempt on Fulton County records. When TRE properties initially applied for an exemption, the owners claimed in 2008 that the property was being used for storage of equipment for their units on the bottom floor of their medical offices that reside at 3355 North Point Pkwy. A field check was completed June 2015 where it was discovered the space is vacant, and is not being used as previously stated. Therefore, the exemption was moved removed for tax year 2015. TRE properties has since applied for another exemption request for tax year 2018. A field inspection was performed and the property continues to be unoccupied and not in use. The questionnaire also verifies that the unit is vacant and that there are no plans, by the owners, to use this property for its intended purpose. Based on the information provided, the recommendation to the Board is to deny exemption for tax year 2018.

Recommendation: Deny exemption for tax year 2018.

Field Review Date:	06/27/18
Date Submitted:	06/29/18
Appraisal Staff:	Kathryn Byrd KB
Appraisal Manager:	Gaetjens Coreus GC
Dep. Chief Appraiser:	
Chief Appraiser:	Dwight Robinson

Form SRF-RE (Rev. 09/06)

FULTON COUNTY BOARD OF ASSESSORS
Real Property Staff Review Form

FULTON COUNTY

Appeal _____ Correction _____ Exempt EXM

Tax Year(s): 2018

Property Owner:	TRE Properties Inc
Parcel Identification:	22-5460-1261-099-0
Property Location:	3355 North Point Pkwy
Tax District:	C10
Property Class:	C1
Neighborhood:	C104
Subdivision Name:	
Agent / Tax Rep:	

Dwelling Characteristic Changes

	From:	To:
Year Built:		
Effective Age:		
Story Height:		
Square Feet Living Area:		
Basement (Finished Area):		
Basement (Unfin. Area):		
Basement (Rec. Room):		
Heating & Air:		
Garage:		
Attic:		
Condition & Desirability:		
Cost & Design Factor:		
Quality Grade:		
Percent Complete:		
Other:		

Land Information

	From:	To:
Square Feet:		
Acres:	0.032	0.032

Property Valuation Summary

	Current Value	Special Asmt. Value	Recommended Value
Land	102,451	0	102,451
Building	153,677	0	153,677
Accessories	0	0	0
Total	**256,128**	**0**	**256,128**

Exemptions & Special Assessments

	Public Prop.		Conservation Use
	Religious		Preferential Asmt.
	Charitable		Historic Rehabilitated
X	Non-Profit		Transitional
	Educational		Env. Sensitive

Other:

Notes & Recommendations

Taxpayer submitted an Exempt Property Questionnaire for tax year 2018 requesting an exemption based on the property owner being a non-profit 501(c)3 organization. This parcel at one time was exempt on Fulton County records. When TRE properties initially applied for an exemption, the owners claimed in 2008 that the property was being used for storage of equipment for their units on the bottom floor of their medical offices that reside at 3355 North Point Pkwy. A field check was completed June 2015 where it was discovered the space is vacant, and is not being used as previously stated. Therefore, the exemption was moved removed for tax year 2015. TRE properties has since applied for another exemption request for tax year 2018. A field inspection was performed and the property continues to be unoccupied and not in use. The questionnaire also verifies that the unit is vacant and that there are no plans, by the owners, to use this property for its intended purpose. Based on the information provided, the recommendation to the Board is to deny exemption for tax year 2018.

Recommendation: Deny exemption for tax year 2018.

Field Review Date:	06/27/18
Date Submitted:	06/29/18
Appraisal Staff:	Kathryn Byrd KB
Appraisal Manager:	Gaetjens Coreus GC
Dep. Chief Appraiser:	
Chief Appraiser:	Dwight Robinson

Form SRF-RE (Rev. 09/06)

FULTON COUNTY BOARD OF ASSESSORS
Real Property Staff Review Form

FULTON COUNTY

Appeal _____ Correction _____ Exempt EXM

Tax Year(s): 2018

Property Owner: TRE Properties Inc
Parcel Identification: 22-5460-1261-100-6
Property Location: 3355 North Point Pkwy
Tax District: C10
Property Class: C1
Neighborhood: C104
Subdivision Name:
Agent / Tax Rep:

Dwelling Characteristic Changes

	From:	To:
Year Built:		
Effective Age:		
Story Height:		
Square Feet Living Area:		
Basement (Finished Area):		
Basement (Unfin. Area):		
Basement (Rec. Room):		
Heating & Air:		
Garage:		
Attic:		
Condition & Desirability:		
Cost & Design Factor:		
Quality Grade:		
Percent Complete:		
Other:		

Land Information

	From:	To:
Square Feet:		
Acres:	0.032	0.032

Property Valuation Summary

	Current Value	Special Asmt. Value	Recommended Value
Land	102,451	0	102,451
Building	153,677	0	153,677
Accessories	0	0	0
Total	**256,128**	**0**	**256,128**

Exemptions & Special Assessments

	Public Prop.		Conservation Use
	Religious		Preferential Asmt.
	Charitable		Historic Rehabilitated
X	Non-Profit		Transitional
	Educational		Env. Sensitive

Other:

Notes & Recommendations

Taxpayer submitted an Exempt Property Questionnaire for tax year 2018 requesting an exemption based on the property owner being a non-profit 501(c)3 organization. This parcel at one time was exempt on Fulton County records. When TRE properties initially applied for an exemption, the owners claimed in 2008 that the property was being used for storage of equipment for their units on the bottom floor of their medical offices that reside at 3355 North Point Pkwy. A field check was completed June 2015 where it was discovered the space is vacant, and is not being used as previously stated. Therefore, the exemption was moved removed for tax year 2015. TRE properties has since applied for another exemption request for tax year 2018. A field inspection was performed and the property continues to be unoccupied and not in use. The questionnaire also verifies that the unit is vacant and that there are no plans, by the owners, to use this property for its intended purpose. Based on the information provided, the recommendation to the Board is to deny exemption for tax year 2018.

Recommendation: Deny exemption for tax year 2018.

Field Review Date: 06/27/18
Date Submitted: 06/29/18
Appraisal Staff: Kathryn Byrd KB
Appraisal Manager: Gaetjens Coreus GC
Dep. Chief Appraiser:
Chief Appraiser: Dwight Robinson

Form SRF-RE (Rev. 09/06)

FULTON COUNTY BOARD OF ASSESSORS
Real Property Staff Review Form

FULTON COUNTY

Appeal _____ Correction _____ Exempt EXM

Tax Year(s): 2018

Property Owner:	TRE Properties Inc
Parcel Identification:	22-5460-1261-101-4
Property Location:	3355 North Point Pkwy
Tax District:	C10
Property Class:	C1
Neighborhood:	C104
Subdivision Name:	
Agent / Tax Rep:	

Dwelling Characteristic Changes

	From:	To:
Year Built:		
Effective Age:		
Story Height:		
Square Feet Living Area:		
Basement (Finished Area):		
Basement (Unfin. Area):		
Basement (Rec. Room):		
Heating & Air:		
Garage:		
Attic:		
Condition & Desirability:		
Cost & Design Factor:		
Quality Grade:		
Percent Complete:		
Other:		

Land Information

	From:	To:
Square Feet:		
Acres:	0.032	0.032

Property Valuation Summary

	Current Value	Special Asmt. Value	Recommended Value
Land	102,451	0	102,451
Building	153,677	0	153,677
Accessories	0	0	0
Total	**256,128**	**0**	**256,128**

Exemptions & Special Assessments

_____	Public Prop.	_____	Conservation Use
_____	Religious	_____	Preferential Asmt.
_____	Charitable	_____	Historic Rehabilitated
X	Non-Profit	_____	Transitional
_____	Educational	_____	Env. Sensitive

Other:

Notes & Recommendations

Taxpayer submitted an Exempt Property Questionnaire for tax year 2018 requesting an exemption based on the property owner being a non-profit 501(c)3 organization. This parcel at one time was exempt on Fulton County records. When TRE properties initially applied for an exemption, the owners claimed in 2008 that the property was being used for storage of equipment for their units on the bottom floor of their medical offices that reside at 3355 North Point Pkwy. A field check was completed in June of 2015 where it was discovered the space is vacant, and is not being used as previously stated. Therefore, the exemption was moved removed for tax year 2015. TRE properties has since applied for another exemption request for tax year 2018. A field inspection was performed and the property continues to be unoccupied and not in use. The questionnaire also verifies that the unit is vacant and that there are no plans, by the owners, to use this property for its intended purpose. Based on the information provided, the recommendation to the Board is to deny exemption for tax year 2018.

Recommendation: Deny exemption for tax year 2018.

Field Review Date:	06/27/18
Date Submitted:	06/29/18
Appraisal Staff:	Kathryn Byrd KB
Appraisal Manager:	Gaetjens Coreus GC
Dep. Chief Appraiser:	
Chief Appraiser:	Dwight Robinson

Form SRF-RE (Rev. 09/06)

FULTON COUNTY BOARD OF ASSESSORS
Real Property Staff Review Form

FULTON COUNTY

Appeal _____ Correction _____ Exempt EXM

Tax Year(s): 2018

Property Owner: TRE Properties Inc
Parcel Identification: 22-5460-1261-102-2
Property Location: 3355 North Point Pkwy
Tax District: C10
Property Class: C1
Neighborhood: C104
Subdivision Name:
Agent / Tax Rep:

Dwelling Characteristic Changes

	From:	To:
Year Built:		
Effective Age:		
Story Height:		
Square Feet Living Area:		
Basement (Finished Area):		
Basement (Unfin. Area):		
Basement (Rec. Room):		
Heating & Air:		
Garage:		
Attic:		
Condition & Desirability:		
Cost & Design Factor:		
Quality Grade:		
Percent Complete:		
Other:		

Land Information

	From:	To:
Square Feet:		
Acres:	0.032	0.032

Property Valuation Summary

	Current Value	Special Asmt. Value	Recommended Value
Land	102,451	0	102,451
Building	153,677	0	153,677
Accessories	0	0	0
Total	**256,128**	**0**	**256,128**

Exemptions & Special Assessments

_____	Public Prop.	_____	Conservation Use
_____	Religious	_____	Preferential Asmt.
_____	Charitable	_____	Historic Rehabilitated
X	Non-Profit	_____	Transitional
_____	Educational	_____	Env. Sensitive

Other:

Notes & Recommendations

Taxpayer submitted an Exempt Property Questionnaire for tax year 2018 requesting an exemption based on the property owner being a non-profit 501(c)3 organization. This parcel at one time was exempt on Fulton County records. When TRE properties initially applied for an exemption, the owners claimed in 2008 that the property was being used for storage of equipment for their units on the bottom floor of their medical offices that reside at 3355 North Point Pkwy. A field check was completed June 2015 where it was discovered the space is vacant, and is not being used as previously stated. Therefore, the exemption was moved removed for tax year 2015. TRE properties has since applied for another exemption request for tax year 2018. A field inspection was performed and the property continues to be unoccupied and not in use. The questionnaire also verifies that the unit is vacant and that there are no plans, by the owners, to use this property for its intended purpose. Based on the information provided, the recommendation to the Board is to deny exemption for tax year 2018.

Recommendation: Deny exemption for tax year 2018.

Field Review Date: 06/27/18
Date Submitted: 06/29/18
Appraisal Staff: Kathryn Byrd KB
Appraisal Manager: Gaetjens Coreus GC
Dep. Chief Appraiser:
Chief Appraiser: Dwight Robinson

Form SRF-RE (Rev. 09/06)

FULTON COUNTY BOARD OF ASSESSORS
Real Property Staff Review Form

FULTON COUNTY

Appeal _____ Correction _____ Exempt EXM

Tax Year(s): 2018

Property Owner:	TRE Properties Inc
Parcel Identification:	22-5460-1261-103-0
Property Location:	3355 North Point Pkwy
Tax District:	C10
Property Class:	C1
Neighborhood:	C104
Subdivision Name:	
Agent / Tax Rep:	

Dwelling Characteristic Changes

	From:	To:
Year Built:		
Effective Age:		
Story Height:		
Square Feet Living Area:		
Basement (Finished Area):		
Basement (Unfin. Area):		
Basement (Rec. Room):		
Heating & Air:		
Garage:		
Attic:		
Condition & Desirability:		
Cost & Design Factor:		
Quality Grade:		
Percent Complete:		
Other:		

Land Information

	From:	To:
Square Feet:		
Acres:	0.032	0.032

Property Valuation Summary

	Current Value	Special Asmt. Value	Recommended Value
Land	102,451	0	102,451
Building	153,677	0	153,677
Accessories	0	0	0
Total	**256,128**	**0**	**256,128**

Exemptions & Special Assessments

	Public Prop.		Conservation Use
	Religious		Preferential Asmt.
	Charitable		Historic Rehabilitated
X	Non-Profit		Transitional
	Educational		Env. Sensitive
Other:			

Notes & Recommendations

Taxpayer submitted an Exempt Property Questionnaire for tax year 2018 requesting an exemption based on the property owner being a non-profit 501(c)3 organization. This parcel at one time was exempt on Fulton County records. When TRE properties initially applied for an exemption, the owners claimed in 2008 that the property was being used for storage of equipment for their units on the bottom floor of their medical offices that reside at 3355 North Point Pkwy. A field check was completed in June of 2015 where it was discovered the space is vacant, and is not being used as previously stated. Therefore, the exemption was removed for tax year 2015. TRE properties has since applied for another exemption request for tax year 2018. A field inspection was performed and the property continues to be unoccupied and not in use. The questionnaire also verifies that the unit is vacant and that there are no plans, by the owners, to use this property for its intended purpose. Based on the information provided, the recommendation to the Board is to deny exemption for tax year 2018.

Recommendation: Deny exemption for tax year 2018.

Field Review Date:	06/27/18
Date Submitted:	06/29/18
Appraisal Staff:	Kathryn Byrd KB
Appraisal Manager:	Gaetjens Coreus GC
Dep. Chief Appraiser:	
Chief Appraiser:	Dwight Robinson

Form SRF-RE (Rev. 09/06)

09 August, 18

CVA CUVA Approvals

EXEMPT PROPERTIES

	PARCEL ID / YEAR / APPRAISER	OWNER NAME / REASON / NOTES	PREVIOUS / CURRENT / CHANGE
1	07 -2300-0040-095-0	KIKER CHARLES H III & CINDY B	0
	2018	CUVA Approved	20,900
		2018 CUVA RENEWAL	20,900
	073		
2	08 -3100-0129-055-6	HAJOSY RALPH W	0
	2018	CUVA Approved	18,700
		CUVA RENEWAL	18,700
	073		

FULTON COUNTY BOARD OF ASSESSORS
Real Property Staff Review Form

FULTON COUNTY

Appeal _____ Correction _____ Exempt CVA

Tax Year(s):	2018
Property Owner:	KIKER CHARLES H III & CINDY B
Parcel Identification:	07 -2300-0040-095-0
Property Location:	0 Wilkinson
Tax District:	65
Property Class:	V5
Neighborhood:	07003
Subdivision Name:	
Agent / Tax Rep:	

Dwelling Characteristic Changes

	From:	To:
Year Built:		
Effective Age:		
Story Height:		
Square Feet Living Area:		
Basement (Finished Area):		
Basement (Unfin. Area):		
Basement (Rec. Room):		
Heating & Air:		
Garage:		
Attic:		
Condition & Desirability:		
Cost & Design Factor:		
Quality Grade:		
Percent Complete:		
Other:		

Land Information

	From:	To:
Square Feet:		
Acres:	0	12.6

Property Valuation Summary

	Current FMV Value	Recommended FMV Value	Special Asmt. Value	Recommended Sp Asmt Value
Land	0	121,500	0	9,934
Building	0	20,900	0	20,900
Accessories	0	0	0	0
Total	**0**	**142,400**	**0**	**30,834**

Exemptions & Special Assessments

_____	**Public Prop.**	**X**	**Conservation Use**
_____	**Religious**	_____	**Preferential Asmt.**
_____	**Charitable**	_____	**Historic Rehabilitated**
_____	**Non-Profit**	_____	**Transitional**
_____	**Educational**	_____	**Env. Sensitive**

Other:

Notes & Recommendations

Taxpayer submitted an Application for Current Use Assessment of Bona Fide Agricultural Property. This property was previously under a covenant which expired on 12-31-2017. This is a new parcel created from a split to remove the residence from the CUVA renewal. The parcel consists of 6.4 acres of pasture and 6.25 acres of timber. This property is use for producing plants and tree. The outbuildings are now transfered to the Cuva parcel.

The requirement for the CUVA Program based on the rules and regulations of the Department of Revenue of the State of Georgia are as follows: The primary use of the property shall include, but not be limited to: a) raising, harvesting or storing crops. b) production of aquaculture, horticulture, floriculture, forestry, dairy, livestock, poultry and apiarian products. The property meets CUVA land requirements (b) above.

Recommendation: The Board of Assessors grant CUVA. This is a Renewal covenant beginning January 1, 2018 ending December 31, 2027.

Field Review Date:	07/20/18
Date Submitted:	07/23/18
Appraisal Staff:	Gaetjens Coreus GC
Appraisal Manager:	Gaetjens Coreus GC
Dep. Chief Appraiser:	Tara Parker
Chief Appraiser:	Dwight Robinson

Form SRF-RE (Rev. 09/06)

FULTON COUNTY BOARD OF ASSESSORS
Real Property Staff Review Form

FULTON COUNTY

Appeal _____ Correction _____ Exempt CVA

Tax Year(s):	2018
Property Owner:	Hajosy Ralph W
Parcel Identification:	08 -3100-0129-055-6
Property Location:	0 White Side Rd
Tax District:	65
Property Class:	V5
Neighborhood:	08003
Subdivision Name:	
Agent / Tax Rep:	

Dwelling Characteristic Changes

	From:	To:
Year Built:		
Effective Age:		
Story Height:		
Square Feet Living Area:		
Basement (Finished Area):		
Basement (Unfin. Area):		
Basement (Rec. Room):		
Heating & Air:		
Garage:		
Attic:		
Condition & Desirability:		
Cost & Design Factor:		
Quality Grade:		
Percent Complete:		
Other:		

Land Information

	From:	To:
Square Feet:		
Acres:	0	63.98

Property Valuation Summary

	Current FMV Value	Recommended FMV Value	Special Asmt. Value	Recommended Sp Asmt Value
Land	0	489,700	0	55,097
Building	0	18,700	0	18,700
Accessories	0	0	0	0
Total	**0**	**508,400**	**0**	**73,797**

Exemptions & Special Assessments

____	Public Prop.	X	Conservation Use
____	Religious	____	Preferential Asmt.
____	Charitable	____	Historic Rehabilitated
____	Non-Profit	____	Transitional
____	Educational	____	Env. Sensitive

Other:

Notes & Recommendations

Taxpayer submitted an Application for Current Use Assessment of Bona Fide Agricultural Property. This property was previously under a covenant which expired on 12-31-2017. This is a new parcel created from a split to remove the residence from the CUVA renewal. The parcel consists of 14.91 acres of pasture and 49.07 acres of timber. This property is use for timber and to managing livestock.

The requirement for the CUVA Program based on the rules and regulations of the Department of Revenue of the State of Georgia are as follows: The primary use of the property shall include, but not be limited to: a) raising, harvesting or storing crops. b) production of aquaculture, horticulture, floriculture, forestry, dairy, livestock, poultry and apiarian products. The property meets CUVA land requirements (b) above.

Recommendation: The Board of Assessors grant CUVA. This is a Renewal covenant beginning January 1, 2018 ending December 31, 2027.

Field Review Date:	07/11/18
Date Submitted:	07/13/18
Appraisal Staff:	Gaetjens Coreus GC
Appraisal Manager:	Gaetjens Coreus GC
Dep. Chief Appraiser:	Tara Parker TP
Chief Appraiser:	Dwight Robinson

Form SRF-RE (Rev. 09/06)

CVD CUVA Denials

EXEMPT PROPERTIES

	PARCEL ID YEAR APPRAISER	OWNER NAME REASON NOTES	PREVIOUS CURRENT CHANGE
Conservation Use Denial			
1	14 -0023-0012-015-8	HALE JOHN L &	257,300
	2018		257,300
		RESIDENTIAL TRANSITIONAL REQUEST DENIAL	0
	073		

FULTON COUNTY BOARD OF ASSESSORS
Real Property Staff Review Form

FULTON COUNTY

Appeal _____ Correction _____ Exempt CVD



Tax Year(s):	2018
Property Owner:	Hale John & Hale William C
Parcel Identification:	14 -0023-0012-015-8
Property Location:	1153 Edie Ave SE
Tax District:	05
Property Class:	R3
Neighborhood:	1424
Subdivision Name:	
Agent / Tax Rep:	

Dwelling Characteristic Changes

	From:	To:
Year Built:		
Effective Age:		
Story Height:		
Square Feet Living Area:		
Basement (Finished Area):		
Basement (Unfin. Area):		
Basement (Rec. Room):		
Heating & Air:		
Garage:		
Attic:		
Condition & Desirability:		
Cost & Design Factor:		
Quality Grade:		
Percent Complete:		
Other:		

Land Information

	From:	To:
Square Feet:		
Acres:	46.29	46.29

Property Valuation Summary

	Current FMV Value	Recommended FMV Value	Special Asmt. Value	Recommended Value
Land	86,600	86,600	0	0
Building	170,700	170,700	0	0
Accessories	0	0	0	0
Total	**257,300**	**257,300**	**0**	**0**

Exemptions & Special Assessments

_____ Public Prop.	_____ Conservation Use
_____ Religious	_____ Preferential Asmt.
_____ Charitable	_____ Historic Rehabilitated
_____ Non-Profit	_____ Transitional
_____ Educational	_____ Env. Sensitive

Other:

Notes & Recommendations

The taxpayer submitted an application and questionnaire for Current Use Assessment of Residential Transitional Property. During a field observation of the subject property and the neighborhood, it was observed and concluded that the area and the neighborhood are not undergoing any change in use that adversly impact the value. Although the owner raises the argument that her single family home is located 3 blocks from the beltline and 3 blocks from a new multi-family condominium development, the area is still being used primarily for single residential purposes. The neighborhood is not in transition.

(c) For purposes of this article, the term "bona fide residential transitional property" means not more than five acres of tangible real property of a single owner which is private single-family residential owner occupied property located in a transitional developing area. Such classification shall apply to all otherwise qualified real property which is located in an area which is undergoing a change in use from single-family residential use to agricultural, commercial, industrial, office-institutional, multifamily, or utility use or a

Field Review Date:	07/24/18
Date Submitted:	07/27/18
Appraisal Staff:	Gaetjens Coreus GC
Appraisal Manager:	Gaetjens Coreus GC
Dep. Chief Appraiser:	Tara Parker TP
Chief Appraiser:	Dwight Robinson

Form SRF-RE (Rev. 09/06)

FULTON COUNTY BOARD OF ASSESSORS
Real Property Staff Review Form

FULTON COUNTY

Appeal _____ Correction _____ Exempt CVD



Tax Year(s):	2018
Property Owner:	Hale John & Hale William C
Parcel Identification:	14 -0023-0012-015-8
Property Location:	1153 Edie Ave SE
Tax District:	05
Property Class:	R3
Neighborhood:	1424
Subdivision Name:	
Agent / Tax Rep:	

Dwelling Characteristic Changes

	From:	To:
Year Built:		
Effective Age:		
Story Height:		
Square Feet Living Area:		
Basement (Finished Area):		
Basement (Unfin. Area):		
Basement (Rec. Room):		
Heating & Air:		
Garage:		
Attic:		
Condition & Desirability:		
Cost & Design Factor:		
Quality Grade:		
Percent Complete:		
Other:		

Land Information

	From:	To:
Square Feet:		
Acres:	46.29	46.29

Property Valuation Summary

	Current FMV Value	Recommended FMV Value	Special Asmt. Value	Recommended Value
Land	86,600	86,600	0	0
Building	170,700	170,700	0	0
Accessories	0	0	0	0
Total	**257,300**	**257,300**	**0**	**0**

Exemptions & Special Assessments

_____ Public Prop.	_____ Conservation Use
_____ Religious	_____ Preferential Asmt.
_____ Charitable	_____ Historic Rehabilitated
_____ Non-Profit	_____ Transitional
_____ Educational	_____ Env. Sensitive

Other:

Notes & Recommendations

combination of such uses. Change in use may be evidenced by recent zoning changes, purchase by a developer, affidavits of intent, or close proximity to property which has undergone a change from single-family residential use. To qualify as residential transitional property, the valuation must reflect a change in value attributable to such property's proximity to or location in a transitional area.

Recommendation: The Board of Assessors deny the Resitential Transitional Covenant for tax year 2018.

Field Review Date:	07/24/18
Date Submitted:	07/27/18
Appraisal Staff:	Gaetjens Coreus GC
Appraisal Manager:	Gaetjens Coreus GC
Dep. Chief Appraiser:	Tara Parker
Chief Appraiser:	Dwight Robinson

SP Special Properties Agenda

EXEMPT PROPERTIES

	PARCEL ID / YEAR / APPRAISER	OWNER NAME / REASON / NOTES	PREVIOUS / CURRENT / CHANGE
1	07 -2300-0040-039-8	KIKER CHARLES H III & CINDY B	304,500
	2018	Land Split	220,700
		RESIDENCE REMOVED FROM CUVA	-83,800
	073		
2	08 -3100-0129-021-8	HAJOSY RALPH W	1,203,300
	2018	Land Split	677,400
		SPLIT TO SEPARATE HSE FROM CUVA PARCEL	-525,900
	073		

FULTON COUNTY BOARD OF ASSESSORS
Real Property Staff Review Form

FULTON COUNTY

Appeal _____ Correction _____ Exempt SP

Tax Year(s):	2018
Property Owner:	Kiker Charles H III & Cindy B
Parcel Identification:	07 -2300-0040-039-8
Property Location:	9030 Wilkerson Mill Rd
Tax District:	65
Property Class:	R3
Neighborhood:	07003
Subdivision Name:	
Agent / Tax Rep:	

Dwelling Characteristic Changes

	From:	To:
Year Built:		
Effective Age:		
Story Height:		
Square Feet Living Area:		
Basement (Finished Area):		
Basement (Unfin. Area):		
Basement (Rec. Room):		
Heating & Air:		
Garage:		
Attic:		
Condition & Desirability:		
Cost & Design Factor:		
Quality Grade:		
Percent Complete:		
Other:		

Land Information

	From:	To:
Square Feet:		
Acres:	14.6	2

Property Valuation Summary

	Current FMV Value	Recommended FMV Value	Special Asmt. Value	Recommended Value
Land	113,400	29,600	0	0
Building	191,100	170,300	0	0
Accessories	0	0	0	0
Total	**304,500**	**199,900**	**0**	**0**

Exemptions & Special Assessments

_____ **Public Prop.**	_____ **Conservation Use**
_____ **Religious**	_____ **Preferential Asmt.**
_____ **Charitable**	_____ **Historic Rehabilitated**
_____ **Non-Profit**	_____ **Transitional**
_____ **Educational**	_____ **Env. Sensitive**

Other:

Notes & Recommendations

This parcel is a split to remove the residence from a renewal CUVA land. It was originally a 14.6 acre tract and has been split into two parcels. The subject is now a 2 acres lot with the residence. The other parcel is a 12.652 acres CUVA renewal on the Cuva approval agenda. The outbuildings have been moved to the CUVA parcel which resulted a reduction of the building value.

Recommendation: Adjust value for tax year 2018 and Re- Notice the parcel

Field Review Date:	07/20/18
Date Submitted:	07/23/18
Appraisal Staff:	Gaetjens Coreus GC
Appraisal Manager:	Gaetjens Coreus GC
Dep. Chief Appraiser:	Tara Parker
Chief Appraiser:	Dwight Robinson

FULTON COUNTY BOARD OF ASSESSORS
Real Property Staff Review Form

FULTON COUNTY

Appeal _____ Correction _____ Exempt SP

Tax Year(s):	2018
Property Owner:	Hajosy Ralph W
Parcel Identification:	08 -3100-0129-021-8
Property Location:	12650 White Side rd
Tax District:	65
Property Class:	R3
Neighborhood:	08003
Subdivision Name:	
Agent / Tax Rep:	

Dwelling Characteristic Changes

	From:	To:
Year Built:		
Effective Age:		
Story Height:		
Square Feet Living Area:		
Basement (Finished Area):		
Basement (Unfin. Area):		
Basement (Rec. Room):		
Heating & Air:		
Garage:		
Attic:		
Condition & Desirability:		
Cost & Design Factor:		
Quality Grade:		
Percent Complete:		
Other:		

Land Information

	From:	To:
Square Feet:		
Acres:	66.98	3

Property Valuation Summary

	Current FMV Value	Recommended FMV Value	Special Asmt. Value	Recommended Value
Land	576,400	38,700	0	0
Building	626,900	608,200	0	0
Accessories	0	0	0	0
Total	**1,203,300**	**646,900**	**0**	**0**

Exemptions & Special Assessments

_____	Public Prop.	_____	Conservation Use
_____	Religious	_____	Preferential Asmt.
_____	Charitable	_____	Historic Rehabilitated
_____	Non-Profit	_____	Transitional
_____	Educational	_____	Env. Sensitive

Other:

Notes & Recommendations

This parcel is a split to remove the residence from a renewal CUVA land. It was originally a 66.98 acre tract and has been split into two parcels. The subject is now a 3 acres lot with the residence. The other parcel is a 63.98 acres CUVA renewal on the Cuva approval agenda. The outbuildings have been moved to the CUVA parcel which resulted a reduction of the building value.

Recommendation: Adjust value for tax year 2018 and Re- Notice the parcel

Field Review Date:	07/11/18
Date Submitted:	07/13/18
Appraisal Staff:	Gaetjens Coreus GC
Appraisal Manager:	Gaetjens Coreus GC
Dep. Chief Appraiser:	Tara Parker TP
Chief Appraiser:	Dwight Robinson

Form SRF-RE (Rev. 09/06)

AD2 Administrative Agenda-Personal Property

PERSONAL PROPERTY

	PARCEL ID / YEAR / PROPERTY TYPE / APPRAISER	OWNER NAME / REASON / NOTES	PREVIOUS / CURRENT / CHANGE
Tax District Correction			
1	P00000001901 2017 BUSNES P56	OWENS CORNING ROOFING AND ASPHALT LLC Tax district correction CHANGE FROM 55 TO 70	11,910,270 11,910,270 0
2	P20170001116 2016 BUSNES P16	MEHDI INC Tax district correction CHANGE FROM 10 TO 05	10,100 10,100 0
3	P20170001116 2017 BUSNES P16	MEHDI Tax district correction CHANGE FROM 10 TO 05	10,100 10,100 0
Freeport Denial			
4	P20130000969 2018 BUSNES P56	TROPICAL SMOOTHIE CAFE LLC Does not qualify for Freeport NOT A GEORGIA MANUFACTURER	401,334 401,334 0
Ownership Correction			
5	P00005624374 2016 BUSNES P56	CHATTANOOGA SUBWAY L L C Ownership correction	15,632 15,632 0
6	P00005624374 2017 BUSNES P56	CHATTANOOGA SUBWAY L L C Ownership correction	15,632 15,632 0
Personal Property Value Update			
7	P00000026118 2017 BUSNES P63	NORTHSIDE ORTHODONTICS PA Discovered prior year on current filing	0 24,796 24,796

AD2 Administrative Agenda-Personal Property

PERSONAL PROPERTY

	PARCEL ID YEAR PROPERTY TYPE	OWNER NAME REASON NOTES	PREVIOUS CURRENT CHANGE	
Personal Property Value Update				
8	P00000026128 2017 BUSNES P48	REILLY JAMES W DDS PC Discovered prior year on current filing	159,890 141,584 -18,306	
9	P00005381943 2016 BUSNES P48	HIGHLANDWOODS REALTY LTD Adjusting roll up value to return filed	195,222 152,091 -43,131	
10	P00005652254 2017 LEASED P21	CELTIC LEASING CORPORATION Adjusting roll up value to return filed	328,495 5,208 -323,287	
11	P00006298866 2015 BUSNES P48	INTERACTIVE COMMUNICATIONS Received additional documentation AMENDED RETURN FILED	21,062,981 29,186,163 8,123,182	 P
12	P00006298866 2016 BUSNES P48	INTERACTIVE COMMUNICATIONS Received additional documentation AMENDED RETURN FILED	26,284,046 34,252,870 7,968,824	 P
13	P00006298866 2017 BUSNES P48	INTERACTIVE COMMUNICATIONS Received additional documentation AMENDED RETURN FILED	26,385,575 36,852,002 10,466,427	
14	P20120003495 2017 BUSNES P34	SPECIAL T LLC Adjusting roll up value to return filed OWNER UPDATE	2,840,591 2,704,973 -135,618	

AD2 Administrative Agenda-Personal Property

PERSONAL PROPERTY

	PARCEL ID / YEAR / PROPERTY TYPE	OWNER NAME / REASON / NOTES	PREVIOUS / CURRENT / CHANGE	
Personal Property Value Update				
15	P20120004593	KAPLAN INC	3,499,564	
	2017	Received additional documentation	231,765	
	BUSNES	AMDENDED RETURN FILED	-3,267,799	
	P48			
16	P20130000497	UG RETAIL AND FOOD LLC	47,027	
	2017	Personal property return filed late	21,951	
	BUSNES		-25,076	
	P54			
17	P20140001836	QGENDA INC	591,362	
	2017	Personal property return filed late	1,103,563	
	BUSNES		512,201	P
	P16			
18	P20140002608	TELLIANT SYSTEMS LLC	18,332	
	2017	Adjusting roll up value to return filed	17,101	
	BUSNES		-1,231	P
	P54			
19	P20150002868	ELEMENT TRANSPORTATION ASSET TRUST	131,124	
	2017	Adjusting roll up value to return filed	13,124	
	LEASED		-118,000	
	P21			
20	P20170003567	CAKES BY DARCY LLC	0	
	2015	Discovered prior year on current filing	10,449	
	BUSNES		10,449	P
	P50			
21	P20170003567	CAKES BY DARCY LLC	0	
	2016	Discovered prior year on current filing	9,238	
	BUSNES		9,238	
	P50			

AD2 Administrative Agenda-Personal Property

PERSONAL PROPERTY

	PARCEL ID / YEAR / PROPERTY TYPE	OWNER NAME / REASON / NOTES	PREVIOUS / CURRENT / CHANGE	
Personal Property Value Update				
22	P20170003567 2017 BUSNES P50	CAKES BY DARCY LLC Discovered prior year on current filing	0 8,112 8,112	
23	P20180000162 2017 BUSNES P10	SORENSON COMMUNICATIONS LLC Discovered prior year on current filing	0 43,880 43,880	
24	P20180000214 2017 BUSNES P54	UNLEASHED 2 LLC Discovered prior year on current filing	0 21,617 21,617	
25	P20180000313 2017 BUSNES P50	ATLANTA EYE INTERNATIONAL SURGERY INC Discovered prior year on current filing	0 71,305 71,305	
26	P20180000322 2017 BUSNES P50	K P SMART SALON & SPA LLC Discovered prior year on current filing	0 43,361 43,361	
27	P20180000375 2017 BUSNES P10	MAS ASB COGEN LLC Discovered prior year on current filing	0 33,905,500 33,905,500	P
28	P20180001109 2016 BUSNES P65	WILLIAMS ANNA RUTH Discovered prior year on current filing	0 17,110 17,110	

AD2 Administrative Agenda-Personal Property

PERSONAL PROPERTY

	PARCEL ID YEAR PROPERTY TYPE	OWNER NAME REASON NOTES	PREVIOUS CURRENT CHANGE	
Personal Property Value Update				
29	P20180001145 2017 BUSNES P65	LGI HOMES - GEORGIA LLC Discovered prior year on current filing	0 18,811 18,811	P
30	P20180001275 2017 BUSNES P54	NOVO HEALTH SERVICES LLC Discovered prior year on current filing	0 5,733,644 5,733,644	P
31	P20180001289 2017 BUSNES P65	HAMMOCKS TRADING COMPANY Discovered prior year on current filing	0 41,978 41,978	P
32	P20180001290 2017 BUSNES P50	ALL BEAUTY SERVICES LLC Discovered prior year on current filing	0 30,146 30,146	
33	P20180001471 2017 BUSNES P54	LOCAL DUMPSTERS RENTAL LLC Discovered prior year on current filing	0 44,488 44,488	P
34	P20180001482 2017 BUSNES P63	C AND J ATLANTA LLC Discovered prior year on current filing	0 924,418 924,418	P
35	P20180001626 2016 BUSNES P54	ZAK PRODUCTS II LLC Discovered prior year on current filing	0 13,980 13,980	P

AD2 Administrative Agenda-Personal Property

PERSONAL PROPERTY

	PARCEL ID YEAR PROPERTY TYPE	OWNER NAME REASON NOTES	PREVIOUS CURRENT CHANGE	
Personal Property Value Update				
36	P20180001626 2017 BUSNES P54	ZAK PRODUCTS II LLC Discovered prior year on current filing	0 11,891 11,891	
37	P20180001661 2014 BUSNES P10	52 EIGHTY LLC Discovered prior year on current filing	0 94,763 94,763	P
38	P20180001661 2015 BUSNES P10	52 EIGHTY LLC Discovered prior year on current filing	0 90,773 90,773	
39	P20180001661 2016 BUSNES P10	52 EIGHTY LLC Discovered prior year on current filing	0 86,783 86,783	
40	P20180001661 2017 BUSNES P10	52 EIGHTY LLC Discovered prior year on current filing	0 81,795 81,795	
41	P20180001710 2013 BUSNES P63	U S LEGAL SUPPORT INC Discovered prior year on current filing	0 67,206 67,206	P
42	P20180001710 2014 BUSNES P63	U S LEGAL SUPPORT INC Discovered prior year on current filing	0 62,093 62,093	

AD2 Administrative Agenda-Personal Property

PERSONAL PROPERTY

	PARCEL ID YEAR PROPERTY TYPE	OWNER NAME REASON NOTES	PREVIOUS CURRENT CHANGE	
Personal Property Value Update				
43	P20180001710 2015 BUSNES P63	U S LEGAL SUPPORT INC Discovered prior year on current filing	0 95,437 95,437	P
44	P20180001710 2016 BUSNES P63	U S LEGAL SUPPORT INC Discovered prior year on current filing	0 56,875 56,875	
45	P20180001733 2014 BUSNES P63	WADDELL & REED INC Discovered prior year on current filing	0 16,782 16,782	P
46	P20180001733 2015 BUSNES P63	WADDELL & REED INC Discovered prior year on current filing	0 25,188 25,188	P
47	P20180001733 2016 BUSNES P63	WADDELL & REED INC Discovered prior year on current filing	0 22,549 22,549	P
48	P20180001805 2016 BUSNES P50	R H A HEALTH SERVICES LLC Discovered prior year on current filing	0 1,093,740 1,093,740	P
49	P20180001805 2017 BUSNES P50	R H A HEALTH SERVICES LLC Discovered prior year on current filing	0 803,661 803,661	P

AD2 Administrative Agenda-Personal Property

PERSONAL PROPERTY

	PARCEL ID YEAR PROPERTY TYPE	OWNER NAME REASON NOTES	PREVIOUS CURRENT CHANGE	
Personal Property Value Update				
50	P20180001806 2016 BUSNES P63	CRG USA LLC Discovered prior year on current filing	0 69,634 69,634	P
51	P20180001806 2017 BUSNES P63	CRG USA LLC Discovered prior year on current filing	0 28,690 28,690	

PRL Personal Property Releases

PERSONAL PROPERTY

	PARCEL ID YEAR PROPERTY TYPE APPRAISER	OWNER NAME REASON NOTES	PREVIOUS CURRENT CHANGE
Personal Property Value Update			
1	P00005202313 2016 BUSNES P56	CHATTANOOGA SUBWAY L L C Received additional documentation DUPLICATION OF ACCOUNT P00005202313	23,247 0 -23,247
2	P00005202313 2017 BUSNES P56	CHATTANOOGA SUBWAY L L C Received additional documentation DUPLICATION OF ACCOUNT P00005202313	23,247 0 -23,247
3	P00005626865 2017 BUSNES P54	VISTA INC Business closed prior to January 1	11,958 0 -11,958
4	P00005650961 2017 BUSNES P48	RECALL SECURE DESTRUCTION SERV INC Business closed prior to January 1	513,771 0 -513,771
5	P00006130906 2011 BUSNES P54	WASHINGTON MUTUAL INC Business closed prior to January 1	56,982 0 -56,982
6	P00006130906 2012 BUSNES P54	WASHINGTON MUTUAL INC Business closed prior to January 1	56,982 0 -56,982
7	P00006130906 2013 BUSNES P54	WASHINGTON MUTUAL INC Business closed prior to January 1	56,982 0 -56,982

PRL Personal Property Releases

PERSONAL PROPERTY

	PARCEL ID YEAR PROPERTY TYPE	OWNER NAME REASON NOTES	PREVIOUS CURRENT CHANGE
Personal Property Value Update			
8	P00006130906 2014 BUSNES P54	WASHINGTON MUTUAL INC Business closed prior to January 1	56,982 0 -56,982
9	P00006130906 2015 BUSNES P54	WASHINGTON MUTUAL INC Business closed prior to January 1	56,982 0 -56,982
10	P00006130906 2016 BUSNES P54	WASHINGTON MUTUAL INC Business closed prior to January 1	56,982 0 -56,982
11	P00006130906 2017 BUSNES P54	WASHINGTON MUTUAL INC Business closed prior to January 1	56,982 0 -56,982
12	P00006130914 2011 BUSNES P54	WASHINGTON MUTUAL INC Business closed prior to January 1	142,235 0 -142,235
13	P00006130914 2012 BUSNES P54	WASHINGTON MUTUAL INC Business closed prior to January 1	142,235 0 -142,235
14	P00006130914 2013 BUSNES P54	WASHINGTON MUTUAL INC Business closed prior to January 1	142,235 0 -142,235

PRL Personal Property Releases

PERSONAL PROPERTY

	PARCEL ID YEAR PROPERTY TYPE	OWNER NAME REASON NOTES	PREVIOUS CURRENT CHANGE
Personal Property Value Update			
15	P00006130914 2014 BUSNES P54	WASHINGTON MUTUAL INC Business closed prior to January 1	142,235 0 -142,235
16	P00006130914 2015 BUSNES P54	WASHINGTON MUTUAL INC Business closed prior to January 1	142,235 0 -142,235
17	P00006130914 2016 BUSNES P54	WASHINGTON MUTUAL INC Business closed prior to January 1	142,235 0 -142,235
18	P00006130914 2017 BUSNES P54	WASHINGTON MUTUAL INC Business closed prior to January 1	142,235 0 -142,235
19	P00006134294 2011 BUSNES P54	WASHINGTON MUTUAL INC Business closed prior to January 1	25,627 0 -25,627
20	P00006134294 2012 BUSNES P54	WASHINGTON MUTUAL INC Business closed prior to January 1	25,627 0 -25,627
21	P00006134294 2013 BUSNES P54	WASHINGTON MUTUAL INC Business closed prior to January 1	25,627 0 -25,627

PRL Personal Property Releases

PERSONAL PROPERTY

	PARCEL ID YEAR PROPERTY TYPE	OWNER NAME REASON NOTES	PREVIOUS CURRENT CHANGE
Personal Property Value Update			
22	P00006134294 2014 BUSNES P54	WASHINGTON MUTUAL INC Business closed prior to January 1	25,627 0 -25,627
23	P00006134294 2015 BUSNES P54	WASHINGTON MUTUAL INC Business closed prior to January 1	25,627 0 -25,627
24	P00006134294 2016 BUSNES P54	WASHINGTON MUTUAL INC Business closed prior to January 1	25,627 0 -25,627
25	P00006134294 2017 BUSNES P54	WASHINGTON MUTUAL INC Business closed prior to January 1	25,627 0 -25,627
26	P00006158592 2011 BUSNES P54	WASHINGTON MUTUAL INC Business closed prior to January 1	211,479 0 -211,479
27	P00006158592 2012 BUSNES P54	WASHINGTON MUTUAL INC Business closed prior to January 1	211,479 0 -211,479
28	P00006158592 2013 BUSNES P54	WASHINGTON MUTUAL INC Business closed prior to January 1	211,479 0 -211,479

PRL Personal Property Releases

PERSONAL PROPERTY

	PARCEL ID YEAR PROPERTY TYPE	OWNER NAME REASON NOTES	PREVIOUS CURRENT CHANGE
Personal Property Value Update			
29	P00006158592 2014 BUSNES P54	WASHINGTON MUTUAL INC Business closed prior to January 1	211,479 0 -211,479
30	P00006158592 2015 BUSNES P54	WASHINGTON MUTUAL INC Business closed prior to January 1	211,479 0 -211,479
31	P00006158592 2016 BUSNES P54	WASHINGTON MUTUAL INC Business closed prior to January 1	211,479 0 -211,479
32	P00006158592 2017 BUSNES P54	WASHINGTON MUTUAL INC Business closed prior to January 1	211,479 0 -211,479
33	P00006309094 2017 BUSNES P54	ANDERSON SAFETY INC Business closed prior to January 1	33,651 0 -33,651
34	P20070000380 2011 BUSNES P54	WASHINGTON MUTUAL INC Business closed prior to January 1	672,958 0 -672,958
35	P20070000380 2012 BUSNES P54	WASHINGTON MUTUAL INC Business closed prior to January 1	672,958 0 -672,958

PRL Personal Property Releases

PERSONAL PROPERTY

	PARCEL ID YEAR PROPERTY TYPE	OWNER NAME REASON NOTES	PREVIOUS CURRENT CHANGE
Personal Property Value Update			
36	P20070000380 2013 BUSNES P54	WASHINGTON MUTUAL INC Business closed prior to January 1	672,958 0 -672,958
37	P20070000380 2014 BUSNES P54	WASHINGTON MUTUAL INC Business closed prior to January 1	672,958 0 -672,958
38	P20070000380 2015 BUSNES P54	WASHINGTON MUTUAL INC Business closed prior to January 1	672,958 0 -672,958
39	P20070000380 2016 BUSNES P54	WASHINGTON MUTUAL INC Business closed prior to January 1	672,958 0 -672,958
40	P20070000380 2017 BUSNES P54	WASHINGTON MUTUAL INC Business closed prior to January 1	672,958 0 -672,958
41	P20080000719 2013 BUSNES P54	SECURITY BANK OF BIBB COUNTY Business closed prior to January 1	82,735 0 -82,735
42	P20080001518 2011 BOAT P54	BARRY ROBERTS Received additional documentation BOAT LOCATED IN PUTNAM COUNTY	17,590 0 -17,590

PRL Personal Property Releases

PERSONAL PROPERTY

	PARCEL ID YEAR PROPERTY TYPE	OWNER NAME REASON NOTES	PREVIOUS CURRENT CHANGE
Personal Property Value Update			
43	P20080001518 2012 BOAT P54	BARRY ROBERTS Received additional documentation BOAT LOCATED IN PUTNAM COUNTY	17,590 0 -17,590
44	P20080001518 2013 BOAT P54	BARRY ROBERTS Received additional documentation BOAT LOCATED IN PUTNAM COUNTY	16,711 0 -16,711
45	P20080001518 2014 BOAT P54	BARRY ROBERTS Received additional documentation BOAT LOCATED IN PUTNAM COUNTY	16,711 0 -16,711
46	P20080001518 2015 BOAT P54	BARRY ROBERTS Received additional documentation BOAT LOCATED IN PUTNAM COUNTY	16,711 0 -16,711
47	P20080001518 2016 BOAT P54	BARRY ROBERTS Received additional documentation BOAT LOCATED IN PUTNAM COUNTY	15,878 0 -15,878
48	P20090005180 2017 BUSNES P54	TIN DRUM INC Business closed prior to January 1	53,171 0 -53,171
49	P20090006725 2016 BUSNES P54	LEE JEONG KEUN Received additional documentation DUPLICATION OF ACCOUNT P20160002510	22,680 0 -22,680

PRL Personal Property Releases

PERSONAL PROPERTY

	PARCEL ID YEAR PROPERTY TYPE	OWNER NAME REASON NOTES	PREVIOUS CURRENT CHANGE
Personal Property Value Update			
50	P20090006725 2017 BUSNES P54	LEE JEONG KEUN Received additional documentation DUPLICATION OF ACCOUNT P20160002510	22,680 0 -22,680
51	P20100001185 2017 BUSNES P50	A & R IRONWORKS LLC Received additional documentation MOVED TO DEKALB COUNTY	259,724 0 -259,724
52	P20120003804 2017 BUSNES P16	SANDY SPRINGS SHOOTING RANGE LLC Business closed prior to January 1	1,342,682 0 -1,342,682
53	P20130000078 2016 BUSNES P56	D & H LANDSCAPE & LAWN SERVICE LLC Business closed prior to January 1	7,646 0 -7,646
54	P20130000078 2017 BUSNES P56	D & H LANDSCAPE & LAWN SERVICE LLC Business closed prior to January 1	7,646 0 -7,646
55	P20140001171 2017 BUSNES P16	PBL SALES LLC Received additional documentation DUPLICATION OF ACCOUNT P20140001835	14,600 0 -14,600
56	P20160003150 2017 BUSNES P48	JIMMY JOHNS INC Received additional documentation DUPLICATION OF ACCOUNT P20150002999	68,348 0 -68,348

PRL Personal Property Releases

PERSONAL PROPERTY

	PARCEL ID YEAR PROPERTY TYPE	OWNER NAME REASON NOTES	PREVIOUS CURRENT CHANGE
Personal Property Value Update			
57	P20170001113	FAMILY DOLLAR OF GA INC #31969	265,000
	2017	Received additional documentation	0
	BUSNES	DUPLICATION OF ACCOUNT P20170001132	-265,000
	P54		

RAD Administrative Agenda - Residential

RESIDENTIAL PROPERTIES

	PARCEL ID YEAR APPRAISER	OWNER NAME REASON NOTES	PREVIOUS CURRENT CHANGE
1	13 -0002- LL-084-6 2018 454	LEWIS KIANA & DAMANY Land Split	0 3,900 3,900
2	13 -0156- LL-398-4 2017 454	APEX BANK Land Split	0 8,500 8,500
3	13 -0156- LL-398-4 2018 454	APEX BANK Land Split	0 8,900 8,900
4	14 -0019-0002-106-3 2018 112	EGS USA LLC Add to Digest	0 132,200 132,200
5	14 -0022-0009-049-3 2018 183	DELMAR GROUP LLC THE Add to Digest	199,600 199,600 0
6	14 -0069- LL-065-3 2015 397	JLW DEVELOPMENT L L C Improvement removed	314,600 172,100 -142,500
7	14 -0069- LL-065-3 2016 397	JLW DEVELOPMENT L L C Improvement removed	314,600 172,100 -142,500

RAD Administrative Agenda - Residential

RESIDENTIAL PROPERTIES

	PARCEL ID YEAR	OWNER NAME REASON NOTES	PREVIOUS CURRENT CHANGE
8	14 -0069- LL-065-3 2017 397	JLW DEVELOPMENT L L C Improvement removed	298,700 172,100 -126,600
9	14 -0083-0004-263-1 2018 020	ARMSTRONG & NEELY LLC Add to Digest	0 48,600 48,600
10	14 -0176-0018-063-7 2018 266	SHAH POOJA Add to Digest	0 3,500 3,500
11	14F-0044- LL-123-4 2010 642	NISKEY LAKE FALL HOME OWNERS Correct data entry error PARCEL HOA COMMON AREA	79,900 100 -79,800
12	14F-0044- LL-123-4 2011 642	NISKEY LAKE FALL HOME OWNERS Correct data entry error HOA COMMON AREA	79,900 100 -79,800
13	14F-0044- LL-123-4 2012 642	NISKEY LAKE FALL HOME OWNERS Correct data entry error HOA COMMON AREA	74,600 100 -74,500
14	14F-0044- LL-123-4 2013 642	NISKEY LAKE FALL HOME OWNERS Correct data entry error HOA COMMON AREA	69,600 100 -69,500

RAD Administrative Agenda - Residential

RESIDENTIAL PROPERTIES

	PARCEL ID YEAR	OWNER NAME REASON NOTES	PREVIOUS CURRENT CHANGE
15	14F-0044- LL-123-4 2014 642	NISKEY LAKE FALL HOME OWNERS Correct data entry error HOA COMMON AREA	69,600 100 -69,500
16	14F-0044- LL-123-4 2015 642	NISKEY LAKE FALL HOME OWNERS HOA COMMON AREA	119,800 100 -119,700
17	14F-0044- LL-123-4 2016 642	NISKEY LAKE FALL HOME OWNERS Correct data entry error HOA COMMON AREA	119,800 100 -119,700
18	14F-0044- LL-123-4 2017 642	NISKEY LAKE FALL HOME OWNERS Correct data entry error HOA COMMON AREA	119,800 100 -119,700
19	17 -0010-0015-004-7 2016 632	WARONKER CECILE C Correct data entry error SRF FOR 2015 APPLIED TO 2016 AND 2017	325,500 280,000 -45,500
20	17 -0010-0015-004-7 2017 632	WARONKER CECILE C Correct data entry error SRF FOR 2015 APPLIED TO 2017 AND 2018	325,500 280,000 -45,500
21	17 -0069-0004-013-1 2018 050	FORRESTER VALERIE N Acreage correction	431,600 420,600 -11,000

RAD Administrative Agenda - Residential

RESIDENTIAL PROPERTIES

	PARCEL ID YEAR	OWNER NAME REASON NOTES	PREVIOUS CURRENT CHANGE
22	17 -0069-0004-014-9 2018 050	HOBBS DANIEL C & JANETTE L Acreage correction	420,000 417,900 -2,100
23	17 -0069-0004-018-0 2018 050	COLTON FINANCE LLC Acreage correction	297,200 272,400 -24,800
24	17 -0123- LL-081-7 2018 050	DONNELLAN SCHOOL INC THE Acreage correction	408,100 321,500 -86,600
25	17 -0136-0001-001-8 2015 050	GILL AARON W Acreage correction	692,100 518,000 -174,100
26	17 -0136-0001-001-8 2016 050	GILL AARON W Acreage correction	808,700 552,300 -256,400
27	17 -0136-0001-001-8 2017 050	GILL AARON W Acreage correction	808,700 526,600 -282,100
28	17 -0204- LL-041-3 2018 050	SEDEHI MOHAMMAD Acreage correction	1,726,100 1,997,800 271,700

RAD Administrative Agenda - Residential

RESIDENTIAL PROPERTIES

	PARCEL ID YEAR	OWNER NAME REASON NOTES	PREVIOUS CURRENT CHANGE
29	17 -0211- LL-537-1 2015 050	STEINBERG TOBIAH C & Correct data entry error	476,100 461,500 -14,600
30	17 -0211- LL-537-1 2016 050	STEINBERG TOBIAH C & Correct data entry error	476,100 461,500 -14,600
31	17 -0211- LL-537-1 2017 050	STEINBERG TOBIAH C & Correct data entry error	476,100 461,500 -14,600

FULTON COUNTY BOARD OF ASSESSORS
Real Property Staff Review Form

FULTON COUNTY

Appeal _____ Correction X Exempt _____

Tax Year(s): 2017 and 2018
Property Owner:
Parcel Identification:
Property Location:
Tax District:
Property Class:
Neighborhood:
Subdivision Name:
Agent / Tax Rep:

Photograph Not Available

Dwelling Characteristic Changes

	From:	To:
Year Built:	N/A	N/A
Effective Age:	N/A	N/A
Story Height:	N/A	N/A
Square Feet Living Area:	N/A	N/A
Basement (Finished Area):	N/A	N/A
Basement (Unfin. Area):	N/A	N/A
Basement (Rec. Room):	N/A	N/A
Heating & Air:	N/A	N/A
Garage:	N/A	N/A
Attic:	N/A	N/A
Condition & Desirability:	N/A	N/A
Cost & Design Factor:	N/A	N/A
Quality Grade:	N/A	N/A
Percent Complete:	N/A	N/A
Bath Count		

Land Information

	From:	To:
Square Feet:	0	0
Acres:	0	0

Property Valuation Summary

	Current Value		Recommended Value
Land	See Att	0	See Att
Building	See Att	0	See Att
Accessories	0	0	0
Total	0	0	0

Exemptions & Special Assessments

_____ Public Prop. _____ Conservation Use
_____ Religious _____ Preferrential Asmt.
_____ Charitable _____ Historic Rehabilitated
_____ Non-Profit _____ Transitional
_____ Educational _____ Env. Sensitive
Other:

Notes & Recommendations

Parcels attached are 2017 and 2018 land packages that haven't been noticed. All parcels will require notices to be sent out. See Attached Spreadsheet

Field Review Date: 07/26/18
Date Submitted: 07/26/18
Appraisal Manager: Zachary Mitchell ZM
Dep. Chief Appraiser: Tara Parker

Form SRF-RE (Rev. 09/06)

Parcel #	Tax Year	Land	Bldg	Total
2017	13 0156 LL3984	8,500	0	8,500
2018	13 0002 LL0846	3,900	0	3,900
2018	13 0156 LL3984	8,900	0	8,900
2018	14 001900021063	132,200	0	132,200
2018	14 002200090493	199,600	0	199,600
2018	14 008300042631	21,500	27,100	48,600
2018	14 017600180637	3,500	0	3,500

FULTON COUNTY BOARD OF ASSESSORS
Real Property Staff Review Form

FULTON COUNTY

Appeal _____ Correction x Exempt _____

Tax Year(s):	2015, 2016
Property Owner:	JLW Development LLC
Parcel Identification:	14 0069 LL0653
Property Location:	2438 Old Hapeville Rd SW
Tax District:	5
Property Class:	R
Neighborhood:	14381
Subdivision Name:	Preston Hills
Agent / Tax Rep:	N/A

Dwelling Characteristic Changes

	From:	To:
Year Built:	2007	N/A
Effective Age:	N/A	N/A
Story Height:	2	N/A
Square Feet Living Area:	2044	N/A
Basement (Finished Area):	N/A	N/A
Basement (Unfin. Area):	N/A	N/A
Basement (Rec. Room):	N/A	N/A
Heating & Air:	Central Heat/Air	N/A
Garage:	2 Car	N/A
Attic:	None	N/A
Condition & Desirability:	AV	N/A
Cost & Design Factor:	N/A	N/A
Quality Grade:	B	N/A
Percent Complete:	100	N/A
Other:	N/A	N/A

Land Information

	From:	To:
Square Feet:	459,558	459,558
Acres:	10.55	10.55

Property Valuation Summary

	Current Value	Special Asmt. Value	Recommended Value
Land	219,800	0	172,100
Building	78,900	0	0
Accessories	0	0	0
Total	314,600	0	172,100

Exemptions & Special Assessments

_____	Public Prop.	_____	Conservation Use
_____	Religious	_____	Preferrential Asmt.
_____	Charitable	_____	Historic Rehabilitated
_____	Non-Profit	_____	Transitional
_____	Educational	_____	Env. Sensitive

Other:

Notes & Recommendations

Subject parcel has been vacant since 01/01/15. Appraiser recommends removing the improvement for tax years 2015-2017. Improvement removed tax year 2018 though the appeals process. Land Code was changed from primary to undeveloped. Value is fair and equitable.

Date Submitted:	7/17/2018
Staff Appraiser:	Harold Singer HRS
Appraiser Manager:	Zachary Mitchell ZM
Dep. Chief Appraiser:	Tara Parker

Form SRF-RE (Rev. 09/06)

FULTON COUNTY BOARD OF ASSESSORS
Real Property Staff Review Form

FULTON COUNTY

Appeal _____ Correction x Exempt _____

Tax Year(s):	2017
Property Owner:	JLW Development LLC
Parcel Identification:	14 0069 LL0653
Property Location:	2438 Old Hapeville Rd SW
Tax District:	5
Property Class:	R
Neighborhood:	14381
Subdivision Name:	Preston Hills
Agent / Tax Rep:	N/A



Dwelling Characteristic Changes

	From:	To:
Year Built:	2007	N/A
Effective Age:	N/A	N/A
Story Height:	2	N/A
Square Feet Living Area:	2044	N/A
Basement (Finished Area):	N/A	N/A
Basement (Unfin. Area):	N/A	N/A
Basement (Rec. Room):	N/A	N/A
Heating & Air:	Central Heat/Air	N/A
Garage:	2 Car	N/A
Attic:	None	N/A
Condition & Desirability:	AV	N/A
Cost & Design Factor:	N/A	N/A
Quality Grade:	B	N/A
Percent Complete:	100	N/A
Other:	N/A	N/A

Land Information

	From:	To:
Square Feet:	459,558	459,558
Acres:	10.55	10.55

Property Valuation Summary

	Current Value	Special Asmt. Value	Recommended Value
Land	272,100	0	172,100
Building	78,900	0	0
Accessories	0	0	0
Total	298,700	0	172,100

Exemptions & Special Assessments

_____ Public Prop.	_____ Conservation Use
_____ Religious	_____ Preferrential Asmt.
_____ Charitable	_____ Historic Rehabilitated
_____ Non-Profit	_____ Transitional
_____ Educational	_____ Env. Sensitive

Other:

Notes & Recommendations

Subject parcel has been vacant since 01/01/15. Appraiser recommends removing the improvement for tax years 2015-2017. Improvement removed tax year 2018 though the appeals process. Land Code was changed from primary to undeveloped. Value is fair and equitable.

Date Submitted: 7/17/2018
Staff Appraiser: Harold Singer HLS
Appraiser Manager: Zachary Mitchell ZM
Dep. Chief Appraiser: Tara Parker

Form SRF-RE (Rev. 09/06)

FULTON COUNTY BOARD OF ASSESSORS
Real Property Staff Review Form

FULTON COUNTY

Appeal _____ Correction X Exempt _____

2010 2011

Tax Year(s):

Property Owner: NISKEY LAKE FALLS HOME OWNERS

Parcel Identification: 14F-0044- LL123-4

Property Location: 4911 ANNECY DR

Tax District: 5

Property Class: R3

Neighborhood: 4646

Subdivision Name: NISKEY LAKE FALLS

Agent / Tax Rep: JEAN F. WILES

Dwelling Characteristic Changes		
Year Built:	NA	NA
Effective Age:	NA	NA
Story Height:	NA	NA
Square Feet Living Area:	NA	NA
Basement (Finished Area):	NA	NA
Basement (Unfin. Area):	NA	NA
Basement (Rec. Room):	NA	NA
Heating & Air:	NA	NA
Garage:	NA	NA
Attic:	NA	NA
Condition & Desirability:	NA	NA
Cost & Design Factor:	NA	NA
Quality Grade:	NA	NA
Percent Complete:	NA	NA
Other:		

Square Feet:		15,305	15,305
Acres:		0	

Property Valuation Summary			
	Current Value	Special Asmt. Value	Recommended Value
Land	$79,900		$100
Building	$0		
Accessories			
Total	$79,900		$100

Exemptions & Special Assessments			
_____	Public Prop.	_____	Conservation Use
_____	Religious	_____	Preferential Asmt.
_____	Charitable	_____	Historic Rehabilitated
_____	Non-Profit	_____	Transitional
_____	Educational	_____	Env. Sensitive
Other:			

Notes & Recommendations

Parcel is a common area in the Niskey Lake Falls subdivision. The parcel was deeded to the Niskey Lake Falls Home Owners Assoc Inc in 2003. The new recommended value is $100. Data corrections will be made for tax years 2019, 2018, 2017, 2016, 2015, 2014, 2013, 2012, 2011, and 2010.

Field Review Date: 07/24/18

Date Submitted: 07/24/18

Appraisal Staff: Jonnie Gibbons

Appraisal Manager: Zachary Mitchell

Deputy Chief Appraiser: Tara Parker

FULTON COUNTY BOARD OF ASSESSORS
Real Property Staff Review Form

FULTON COUNTY

Appeal _____ Correction X Exempt _____

2012

Tax Year(s):

Property Owner:	NISKEY LAKE FALLS HOME OWNERS
Parcel Identification:	14F-0044- LL123-4
Property Location:	4911 ANNECY DR
Tax District:	5
Property Class:	R3
Neighborhood:	4646
Subdivision Name:	NISKEY LAKE FALLS
Agent / Tax Rep:	JEAN F. WILES

Dwelling Characteristic Changes

Year Built:	NA	NA
Effective Age:	NA	NA
Story Height:	NA	NA
Square Feet Living Area:	NA	NA
Basement (Finished Area):	NA	NA
Basement (Unfin. Area):	NA	NA
Basement (Rec. Room):	NA	NA
Heating & Air:	NA	NA
Garage:	NA	NA
Attic:	NA	NA
Condition & Desirability:	NA	NA
Cost & Design Factor:	NA	NA
Quality Grade:	NA	NA
Percent Complete:	NA	NA
Other:		

Square Feet:		15,305	15,305
Acres:		0	

Property Valuation Summary

	Current Value	Special Asmt. Value	Recommended Value
Land	$74,600		$100
Building	$0		
Accessories			
Total	$74,600		$100

Exemptions & Special Assessments

_____ Public Prop.	_____ Conservation Use
_____ Religious	_____ Preferential Asmt.
_____ Charitable	_____ Historic Rehabilitated
_____ Non-Profit	_____ Transitional
_____ Educational	_____ Env. Sensitive

Other:

Notes & Recommendations

Parcel is a common area in the Niskey Lake Falls subdivision. The parcel was deeded to the Niskey Lake Falls Home Owners Assoc Inc in 2003. The new recommended value is $100. Data corrections will be made for tax years 2019, 2018, 2017, 2016, 2015, 2014, 2013, 2012, 2011, and 2010.

Field Review Date: 07/24/18

Date Submitted: 07/24/18

Appraisal Staff: Jonnie Gibbons

Appraisal Manager: Zachary Mitchell

Deputy Chief Appraiser: Tara Parker

FULTON COUNTY BOARD OF ASSESSORS
Real Property Staff Review Form

FULTON COUNTY

Appeal _____ Correction X Exempt _____

2013 2014

Tax Year(s):

Property Owner:	NISKEY LAKE FALLS HOME OWNERS
Parcel Identification:	14F-0044- LL123-4
Property Location:	4911 ANNECY DR
Tax District:	5
Property Class:	R3
Neighborhood:	4646
Subdivision Name:	NISKEY LAKE FALLS
Agent / Tax Rep:	JEAN F. WILES

Dwelling Characteristic Changes

Year Built:	NA	NA
Effective Age:	NA	NA
Story Height:	NA	NA
Square Feet Living Area:	NA	NA
Basement (Finished Area):	NA	NA
Basement (Unfin. Area):	NA	NA
Basement (Rec. Room):	NA	NA
Heating & Air:	NA	NA
Garage:	NA	NA
Attic:	NA	NA
Condition & Desirability:	NA	NA
Cost & Design Factor:	NA	NA
Quality Grade:	NA	NA
Percent Complete:	NA	NA
Other:		

Square Feet:		15,305	15,305
Acres:		0	

Property Valuation Summary

	Current Value	Special Asmt. Value	Recommended Value
Land	$69,600		$100
Building	$0		
Accessories			
Total	$69,600		$100

Exemptions & Special Assessments

_____	Public Prop.	_____	Conservation Use
_____	Religious	_____	Preferential Asmt.
_____	Charitable	_____	Historic Rehabilitated
_____	Non-Profit	_____	Transitional
_____	Educational	_____	Env. Sensitive

Other:

Notes & Recommendations

Parcel is a common area in the Niskey Lake Falls subdivision. The parcel was deeded to the Niskey Lake Falls Home Owners Assoc Inc in 2003. The new recommended value is $100. Data corrections will be made for tax years 2019, 2018, 2017, 2016, 2015, 2014, 2013, 2012, 2011, and 2010.

Field Review Date: 07/24/18

Date Submitted: 07/24/18

Appraisal Staff: Jonnie Gibbons

Appraisal Manager: Zachary Mitchell

Deputy Chief Appraiser: Tara Parker

Form SRF-RE (Rev. 09/06)

FULTON COUNTY BOARD OF ASSESSORS
Real Property Staff Review Form

FULTON COUNTY

Appeal _____ Correction X Exempt _____

2015 2016 2017

Tax Year(s):

Property Owner:	NISKEY LAKE FALLS HOME OWNERS
Parcel Identification:	14F-0044- LL123-4
Property Location:	4911 ANNECY DR
Tax District:	5
Property Class:	R3
Neighborhood:	4646
Subdivision Name:	NISKEY LAKE FALLS
Agent / Tax Rep:	JEAN F. WILES

Dwelling Characteristic Changes

Year Built:	NA	NA
Effective Age:	NA	NA
Story Height:	NA	NA
Square Feet Living Area:	NA	NA
Basement (Finished Area):	NA	NA
Basement (Unfin. Area):	NA	NA
Basement (Rec. Room):	NA	NA
Heating & Air:	NA	NA
Garage:	NA	NA
Attic:	NA	NA
Condition & Desirability:	NA	NA
Cost & Design Factor:	NA	NA
Quality Grade:	NA	NA
Percent Complete:	NA	NA
Other:		

Square Feet:		15,305	15,305
Acres:		0	

Property Valuation Summary

	Current Value	Special Asmt. Value	Recommended Value
Land	$119,800		$100
Building	$0		
Accessories			
Total	$119,800		$100

Exemptions & Special Assessments

_____ Public Prop.	_____ Conservation Use
_____ Religious	_____ Preferential Asmt.
_____ Charitable	_____ Historic Rehabilitated
_____ Non-Profit	_____ Transitional
_____ Educational	_____ Env. Sensitive

Other:

Notes & Recommendations

Parcel is a common area in the Niskey Lake Falls subdivision. The parcel was deeded to the Niskey Lake Falls Home Owners Assoc Inc in 2003. The new recommended value is $100. Data corrections will be made for tax years 2019, 2018, 2017, 2016, 2015, 2014, 2013, 2012, 2011, and 2010.

Field Review Date: 07/24/18

Date Submitted: 07/24/18

Appraisal Staff: Jonnie Gibbons

Appraisal Manager: Zachary Mitchell

Deputy Chief Appraiser: Tara Parker

FULTON COUNTY BOARD OF ASSESSORS
Real Property Staff Review Form

FULTON COUNTY

Appeal _____ Correction X Exempt _____

Tax Year(s): 2018
Property Owner: HOBBS DANIEL C & JANETTE L

Parcel Identification: 17 -0069-0004-014-9
Property Location: 5663 COLTON DR
Tax District: 59
Property Class: R3
Neighborhood: 1767
Subdivision Name:
Agent / Tax Rep:

Dwelling Characteristic Changes

	From:	To:
Year Built:	1960	1960
Effective Age:	1980	1980
Story Height:	1.50	1.50
Square Feet Living Area:	2359	2359
Basement (Finished Area):	NA	NA
Basement (Unfin. Area):	NA	NA
Basement (Rec. Room):	NA	NA
Heating & Air:	Central/AC	Central/AC
Garage:	NA	NA
Attic:	NA	NA
Condition & Desirability:	VG	VG
Cost & Design Factor:	NA	NA
Quality Grade:	B-	B-
Percent Complete:	NA	NA
Other:		

Land Information

	From:	To:
Square Feet:	69,086	67,605
Acres:	1.586	1.552

Property Valuation Summary

	Current Value	Special Asmt. Value	Recommended Value
Land	175,900	0	173,800
Building	244,100	0	244,100
Accessories			
Total	**420,000**	**0**	**417,900**

Exemptions & Special Assessments

_____	Public Prop.	_____	Conservation Use
_____	Religious	_____	Preferrential Asmt.
_____	Charitable	_____	Historic Rehabilitated
_____	Non-Profit	_____	Transitional
_____	Educational	_____	Env. Sensitive

Other:

Notes & Recommendations

An acreage change was processed per plat reduced the acreage from 1.586 to 1.552. After making the adjustments, the new recommended value is $417,900

Field Review Date: _____
Date Submitted: 07/12/18
Appraisal Staff: Shatara Bender
Appraisal Manager: Brian Gardner
Dep. Chief Appraiser: Tara Parker

Form SRF-RE (Rev. 09/06)

FULTON COUNTY BOARD OF ASSESSORS
Real Property Staff Review Form

FULTON COUNTY

Appeal _____ Correction X Exempt _____

Tax Year(s): 2018
Property Owner: FORRESTER VALERIE N

Parcel Identification: 17 -0069-0004-013-1
Property Location: 5667 COLTON DR
Tax District: 59
Property Class: R3
Neighborhood: 1767
Subdivision Name:
Agent / Tax Rep:



Dwelling Characteristic Changes

	From:	To:
Year Built:	1960	1960
Effective Age:	1980	1980
Story Height:	2	2
Square Feet Living Area:	2472	2472
Basement (Finished Area):	NA	NA
Basement (Unfin. Area):	NA	NA
Basement (Rec. Room):	NA	NA
Heating & Air:	Central/AC	Central/AC
Garage:	NA	NA
Attic:	NA	NA
Condition & Desirability:	VG	VG
Cost & Design Factor:	NA	NA
Quality Grade:	B-	B-
Percent Complete:	NA	NA
Other:		

Land Information

	From:	To:
Square Feet:	47,228	39,640
Acres:	1.0842	0.91

Property Valuation Summary

	Current Value	Special Asmt. Value	Recommended Value
Land	144,400	0	133,400
Building	287,200	0	287,200
Accessories			
Total	**431,600**	**0**	**420,600**

Exemptions & Special Assessments

_____	Public Prop.	_____	Conservation Use
_____	Religious	_____	Preferrential Asmt.
_____	Charitable	_____	Historic Rehabilitated
_____	Non-Profit	_____	Transitional
_____	Educational	_____	Env. Sensitive

Other:

Notes & Recommendations

An acreage change was processed per plat reducing the acreage from 1.0842 to 0.91. After making the adjustments, the new recommended value is $420,600

Field Review Date: _____
Date Submitted: 07/12/18
Appraisal Staff: Shatara Bender SB
Appraisal Manager: Brian Gardner BG
Dep. Chief Appraiser: Tara Parker

Form SRF-RE (Rev. 09/06)

FULTON COUNTY BOARD OF ASSESSORS
Real Property Staff Review Form

FULTON COUNTY

Appeal _____ Correction X Exempt _____

Tax Year(s): 2018
Property Owner: COLTON FINANCE LLC

Parcel Identification: 17 -0069-0004-018-0
Property Location: 0 COLTON DR
Tax District: 59
Property Class: R4
Neighborhood: 1767
Subdivision Name:
Agent / Tax Rep:

Dwelling Characteristic Changes

	From:	To:
Year Built:	NA	NA
Effective Age:	NA	NA
Story Height:	NA	NA
Square Feet Living Area:	NA	NA
Basement (Finished Area):	NA	NA
Basement (Unfin. Area):	NA	NA
Basement (Rec. Room):	NA	NA
Heating & Air:	NA	NA
Garage:	NA	NA
Attic:	NA	NA
Condition & Desirability:	NA	NA
Cost & Design Factor:	NA	NA
Quality Grade:	NA	NA
Percent Complete:	NA	NA
Other:		

Land Information

	From:	To:
Square Feet:	261,360	239,580
Acres:	6	5.5

Property Valuation Summary

	Current Value	Special Asmt. Value	Recommended Value
Land	297,200	0	272,400
Building	0	0	0
Accessories			
Total	297,200	0	272,400

Exemptions & Special Assessments

_____	Public Prop.	_____	Conservation Use
_____	Religious	_____	Preferrential Asmt.
_____	Charitable	_____	Historic Rehabilitated
_____	Non-Profit	_____	Transitional
_____	Educational	_____	Env. Sensitive

Other:

Notes & Recommendations

An acreage change was processed per plat reduced the acreage from 6.0 to 5.5. After making the adjustments, the new recommended value is $272,400

Field Review Date: _____
Date Submitted: 07/12/18
Appraisal Staff: Shatara Bender SB
Appraisal Manager: Brian Gardner BG
Dep. Chief Appraiser: Tara Parker TP

Form SRF-RE (Rev. 09/06)

FULTON COUNTY BOARD OF ASSESSORS
Real Property Staff Review Form

FULTON COUNTY

Appeal _____ Correction X Exempt _____

Tax Year(s): 2016 - 2017
Property Owner: WARONKER CECILE C

Parcel Identification: 17 001000150047
Property Location: 3649 PEACHTREE RD NE #104
Tax District: 5
Property Class: R3
Neighborhood: 2117
Subdivision Name:
Agent / Tax Rep:



Dwelling Characteristic Changes

	From:	To:
Year Built:	1965	NA
Effective Age:	NA	NA
Story Height:	1	NA
Square Feet Living Area:	2128	NA
Basement (Finished Area):	NA	NA
Basement (Unfin. Area):	NA	NA
Basement (Rec. Room):	NA	NA
Heating & Air:	Central/AC	NA
Garage:	NA	NA
Attic:	NA	NA
Condition & Desirability:	GD	NA
Cost & Design Factor:	NA	NA
Quality Grade:	B-	NA
Percent Complete:	100	NA
Other:		

Land Information

	From:	To:
Square Feet:	2,128	2,128
Acres:		

Property Valuation Summary

	Current Value	Special Asmt. Value	Recommended Value
Land	40,400	0	40,400
Building	285,100	0	239,600
Accessories			
Total	325,500	0	280,000

Exemptions & Special Assessments

_____	Public Prop.	_____	Conservation Use
_____	Religious	_____	Preferrential Asmt.
_____	Charitable	_____	Historic Rehabilitated
_____	Non-Profit	_____	Transitional
_____	Educational	_____	Env. Sensitive

Other:

Notes & Recommendations

This property is near the corner of Peachtree Rd NE and Peachtree Dunwoody Rd. For 2015, the appeal on the subject property was withrdrawn by the taxpayer after a BOE field check. The square footage was adjusted and the value of 280,000 was applied. The withdrawal for the 2015 appeal was a second review with a freeze. The value was not applied to 2016 and 2017, and it should have been. This corrects the value for 2016 and 2017 to 280,000.

Field Review Date: 04/11/16
Date Submitted: 07/26/18
Appraisal Staff: KEVIN WHITMAN
Appraisal Manager: KEVIN WHITMAN
Dep. Chief Appraiser: TARA PARKER

Form SRF-RE (Rev. 09/06)

FULTON COUNTY BOARD OF ASSESSORS
Real Property Staff Review Form

FULTON COUNTY

Appeal _____ Correction X Exempt _____

Tax Year(s):	2018
Property Owner:	DONNELLAN SCHOOL INC THE
Parcel Identification:	17 -0123- LL-081-7
Property Location:	5730 LAKE FORREST DR
Tax District:	59
Property Class:	R4
Neighborhood:	1716
Subdivision Name:	
Agent / Tax Rep:	

Dwelling Characteristic Changes

	From:	To:
Year Built:	NA	NA
Effective Age:	NA	NA
Story Height:	NA	NA
Square Feet Living Area:	NA	NA
Basement (Finished Area):	NA	NA
Basement (Unfin. Area):	NA	NA
Basement (Rec. Room):	NA	NA
Heating & Air:	NA	NA
Garage:	NA	NA
Attic:	NA	NA
Condition & Desirability:	NA	NA
Cost & Design Factor:	NA	NA
Quality Grade:	NA	NA
Percent Complete:	NA	NA
Other:		

Land Information

	From:	To:
Square Feet:	226,512	178,465
Acres:	5.2	4.097

Property Valuation Summary

	Current Value	Special Asmt. Value	Recommended Value
Land	408,100	0	321,500
Building	0	0	0
Accessories			
Total	**408,100**	**0**	**321,500**

Exemptions & Special Assessments

_____ Public Prop.	_____ Conservation Use
_____ Religious	_____ Preferrential Asmt.
_____ Charitable	_____ Historic Rehabilitated
_____ Non-Profit	_____ Transitional
_____ Educational	_____ Env. Sensitive

Other:

Notes & Recommendations

An acreage change was processed per plat reducing the acreage from 5.2 to 4.097. After making the adjustments, the new recommended value is $321,500.

Field Review Date: _____

Date Submitted: 07/12/18

Appraisal Staff: Shatara Bender SB

Appraisal Manager: Brian Gardner BG

Dep. Chief Appraiser: Tara Parker

FULTON COUNTY BOARD OF ASSESSORS
Real Property Staff Review Form

FULTON COUNTY

Appeal _____ Correction X Exempt _____

Tax Year(s): 2015
Property Owner: GILL AARON W

Parcel Identification: 17 -0136-0001-001-8
Property Location: 205 POWERS FERRY RD
Tax District: 59
Property Class: R4
Neighborhood: 1713
Subdivision Name:
Agent / Tax Rep:

Dwelling Characteristic Changes

	From:	To:
Year Built:	1988	1988
Effective Age:	NA	NA
Story Height:	1.50	1.50
Square Feet Living Area:	4040	4040
Basement (Finished Area):	NA	NA
Basement (Unfin. Area):	NA	NA
Basement (Rec. Room):	NA	NA
Heating & Air:	Central/AC	Central/AC
Garage:	NA	NA
Attic:	NA	NA
Condition & Desirability:	VG	VG
Cost & Design Factor:	NA	NA
Quality Grade:	A+	A+
Percent Complete:	NA	NA
Other:		

Land Information

	From:	To:
Square Feet:	130,680	26,136
Acres:	3	0.6

Property Valuation Summary

	Current Value	Special Asmt. Value	Recommended Value
Land	270,500	0	96,400
Building	421,600	0	421,600
Accessories			
Total	**692,100**	**0**	**518,000**

Exemptions & Special Assessments

_____	Public Prop.	_____	Conservation Use
_____	Religious	_____	Preferrential Asmt.
_____	Charitable	_____	Historic Rehabilitated
_____	Non-Profit	_____	Transitional
_____	Educational	_____	Env. Sensitive

Other:

Notes & Recommendations

An acreage change was processed per plat reducing the acreage from 3.00 to 0.6. After making the adjustments, the new recommended value is $518,000

Field Review Date: _____
Date Submitted: 07/13/18
Appraisal Staff: Shatara Bender
Appraisal Manager: Brian Gardner
Dep. Chief Appraiser: Tara Parker

FULTON COUNTY BOARD OF ASSESSORS
Real Property Staff Review Form

FULTON COUNTY

Appeal _____ Correction X Exempt _____

Tax Year(s): 2016
Property Owner: GILL AARON W

Parcel Identification: 17 -0136-0001-001-8
Property Location: 205 POWERS FERRY RD
Tax District: 59
Property Class: R4
Neighborhood: 1713
Subdivision Name:
Agent / Tax Rep:

Dwelling Characteristic Changes

	From:	To:
Year Built:	1988	1988
Effective Age:	NA	NA
Story Height:	1.50	1.50
Square Feet Living Area:	4488	4488
Basement (Finished Area):	NA	NA
Basement (Unfin. Area):	NA	NA
Basement (Rec. Room):	NA	NA
Heating & Air:	Central/AC	Central/AC
Garage:	NA	NA
Attic:	NA	NA
Condition & Desirability:	VG	VG
Cost & Design Factor:	NA	NA
Quality Grade:	A+	A+
Percent Complete:	NA	NA
Other:		

Land Information

	From:	To:
Square Feet:	130,680	26,136
Acres:	3	0.6

Property Valuation Summary

	Current Value	Special Asmt. Value	Recommended Value
Land	352,800	0	96,400
Building	455,900	0	455,900
Accessories			
Total	**808,700**	**0**	**552,300**

Exemptions & Special Assessments

_____	Public Prop.	_____	Conservation Use
_____	Religious	_____	Preferrential Asmt.
_____	Charitable	_____	Historic Rehabilitated
_____	Non-Profit	_____	Transitional
_____	Educational	_____	Env. Sensitive

Other:

Notes & Recommendations

An acreage change was processed per plat reducing the acreage from 3.00 to 0.6. After making the adjustments, the new recommended value is $552,300.

Field Review Date: _____
Date Submitted: 07/13/18
Appraisal Staff: Shatara Bender SB
Appraisal Manager: Brian Gardner BG
Dep. Chief Appraiser: Tara Parker TP

FULTON COUNTY BOARD OF ASSESSORS
Real Property Staff Review Form

FULTON COUNTY

Appeal _____ Correction X Exempt _____

Tax Year(s): 2017
Property Owner: GILL AARON W

Parcel Identification: 17 -0136-0001-001-8
Property Location: 205 POWERS FERRY RD
Tax District: 59
Property Class: R4
Neighborhood: 1713
Subdivision Name:
Agent / Tax Rep:

Dwelling Characteristic Changes

	From:	To:
Year Built:	1988	1988
Effective Age:	NA	NA
Story Height:	1.50	1.50
Square Feet Living Area:	4488	4488
Basement (Finished Area):	NA	NA
Basement (Unfin. Area):	NA	NA
Basement (Rec. Room):	NA	NA
Heating & Air:	Central/AC	Central/AC
Garage:	NA	NA
Attic:	NA	NA
Condition & Desirability:	VG	VG
Cost & Design Factor:	NA	NA
Quality Grade:	A+	A+
Percent Complete:	NA	NA
Other:		

Land Information

	From:	To:
Square Feet:	130,680	26,136
Acres:	3	0.6

Property Valuation Summary

	Current Value	Special Asmt. Value	Recommended Value
Land	352,800	0	70,700
Building	455,900	0	455,900
Accessories			
Total	**808,700**	**0**	**526,600**

Exemptions & Special Assessments

_____	Public Prop.	_____	Conservation Use
_____	Religious	_____	Preferrential Asmt.
_____	Charitable	_____	Historic Rehabilitated
_____	Non-Profit	_____	Transitional
_____	Educational	_____	Env. Sensitive

Other:

Notes & Recommendations

An acreage change was processed per plat reducing the acreage from 3.00 to 0.6. After making the adjustments, the new recommended value is $526,600.

Field Review Date: _____
Date Submitted: 07/13/18
Appraisal Staff: Shatara Bender SB
Appraisal Manager: Brian Gardner BG
Dep. Chief Appraiser: Tara Parker

Form SRF-RE (Rev. 09/06)

FULTON COUNTY BOARD OF ASSESSORS
Real Property Staff Review Form

FULTON COUNTY

Appeal _____ Correction X Exempt _____

Tax Year(s): 2018
Property Owner: SEDEHI MOHAMMAD

Parcel Identification: 17 -0204- LL-041-3
Property Location: 5178 NORTHSIDE DR
Tax District: 59
Property Class: R3
Neighborhood: 7712
Subdivision Name:
Agent / Tax Rep:



Dwelling Characteristic Changes

	From:	To:
Year Built:	1998	1998
Effective Age:	NA	NA
Story Height:	1.50	1.50
Square Feet Living Area:	5476	5476
Basement (Finished Area):	1389	1389
Basement (Unfin. Area):	NA	NA
Basement (Rec. Room):	NA	NA
Heating & Air:	Central/AC	Central/AC
Garage:	NA	NA
Attic:	NA	NA
Condition & Desirability:	EX	EX
Cost & Design Factor:	25	25
Quality Grade:	X+	X+
Percent Complete:	NA	NA
Other:		

Land Information

	From:	To:
Square Feet:	71,120	87,120
Acres:	1.6327	2

Property Valuation Summary

	Current Value	Special Asmt. Value	Recommended Value
Land	217,900	0	489,600
Building	1,508,200	0	1,508,200
Accessories			
Total	**1,726,100**	**0**	**1,997,800**

Exemptions & Special Assessments

_____	Public Prop.	_____	Conservation Use
_____	Religious	_____	Preferrential Asmt.
_____	Charitable	_____	Historic Rehabilitated
_____	Non-Profit	_____	Transitional
_____	Educational	_____	Env. Sensitive

Other:

Notes & Recommendations

An acreage change was processed per plat increasing the acreage from 1.6327 to 2.00. After making the adjustments, the new recommended value is $1,997,800

Field Review Date: _____
Date Submitted: 07/12/18
Appraisal Staff: Shatara Bender
Appraisal Manager: Brian Gardner
Dep. Chief Appraiser: Tara Parker

FULTON COUNTY BOARD OF ASSESSORS
Real Property Staff Review Form

FULTON COUNTY

Appeal _____ Correction X Exempt _____

Tax Year(s): 2015, 2016,2017
Property Owner: STEINBERG TOBIAH C &

Parcel Identification: 17 -0211- LL-537-1
Property Location: 200 RIVERSEDGE DR UNIT 233
Tax District: 59
Property Class: R3
Neighborhood: 7716
Subdivision Name:
Agent / Tax Rep:

Dwelling Characteristic Changes

	From:	To:
Year Built:	2010	2010
Effective Age:	NA	NA
Story Height:	1	1
Square Feet Living Area:	2380	2277
Basement (Finished Area):	NA	NA
Basement (Unfin. Area):	NA	NA
Basement (Rec. Room):	NA	NA
Heating & Air:	Central/AC	Central/AC
Garage:	NA	NA
Attic:	NA	NA
Condition & Desirability:	EX	EX
Cost & Design Factor:	NA	NA
Quality Grade:	X+	X+
Percent Complete:	NA	NA
Other:		

Land Information

	From:	To:
Square Feet:	2,380	2,380
Acres:	0.0546	0.0546

Property Valuation Summary

	Current Value	Special Asmt. Value	Recommended Value
Land	47,100	0	47,100
Building	429,000	0	414,400
Accessories			
Total	**476,100**	**0**	**461,500**

Exemptions & Special Assessments

_____	Public Prop.	_____	Conservation Use
_____	Religious	_____	Preferrential Asmt.
_____	Charitable	_____	Historic Rehabilitated
_____	Non-Profit	_____	Transitional
_____	Educational	_____	Env. Sensitive

Other:

Notes & Recommendations

Upon evidence sent in by taxpayer, the square footage was adjusted from 2380 to 2277 to be uniform with other identical units. The recommended value is $461,500. The 2018 records reflect this change.

Field Review Date: _____
Date Submitted: 07/12/18
Appraisal Staff: Shatara Bender SB
Appraisal Manager: Brian Gardner BG
Dep. Chief Appraiser: Tara Parker

BOARD OF TAX ASSESSORS MEETING OF
09 August, 2018

CAD Administrative Agenda - Commercial

COMMERCIAL PROPERTIES

	PARCEL ID YEAR APPRAISER	OWNER NAME REASON NOTES	PREVIOUS CURRENT CHANGE
1	11 -0640-0233-013-5 2017 666	S S D PROP LLC	2,413,400 1,548,000 -865,400
2	12 -1905-0386-051-6 2018 513	POLATTY GEORGE J JR ET AL Land Split	548,500 402,500 -146,000
3	12 -1905-0386-080-5 2018 513	34 WEBB DEVELOPMENT LLC Add to Digest SEND NOTICE,LAND SPLIT	0 294,500 294,500
4	12 -2063-0482-002-8 2018 318	KULKARNI SHRIKRISHNA N & ROLL BACK VALUE TO 2017 299C VALUE	170,300 153,000 -17,300
5	12 -2063-0482-008-5 2018 318	NICHOLSON INVESTMENT ROLL BACK TO 2017 299C VALUE	170,300 153,000 -17,300
6	12 -2063-0482-009-3 2018 318	FICHTER LAWRENCE R & AMANDA L ROLL BACK VALUE TO 2017 299C	102,500 99,500 -3,000
7	12 -2063-0482-010-1 2018 318	BORAIN SUSAN J & ROLL BACK VALUE TO 2017 299C	102,400 99,500 -2,900

CAD Administrative Agenda - Commercial

COMMERCIAL PROPERTIES

	PARCEL ID YEAR	OWNER NAME REASON NOTES	PREVIOUS CURRENT CHANGE
8	12 -2063-0482-012-7 2018 318	FIVE HUNDRED SUN VALLEY LLC ROLL BACK TO 2017 299C VALUE	102,500 99,500 -3,000
9	12 -2063-0482-013-5 2018 318	WEF REAL ESTATE INVESTMENTS ROLL BACK VALUE TO 2017 299C	102,500 99,500 -3,000
10	12 -2063-0482-014-3 2018 318	WEF REAL ESTATE INVESTMENTS ROLL BACK VALUE TO 2017 299C	102,500 99,500 -3,000
11	12 -2063-0482-015-0 2018 318	WEF REAL ESTATE INVESTMENTS ROLL BACK VALUE TO 2017 299C	102,500 99,500 -3,000
12	12 -2063-0482-018-4 2018 318	NEW CENTURY PROPERTIES LLC ROLL BACK TO 2017 299C	102,500 99,500 -3,000
13	12 -2063-0482-019-2 2018 318	RRII LLC ROLL BACK VALUE TO 2017 299C	102,500 99,500 -3,000
14	12 -2063-0482-020-0 2018 318	RR II L L C ROLL BACK VALUE TO 2017 299C	102,500 99,500 -3,000

COMMERCIAL PROPERTIES

	PARCEL ID YEAR	OWNER NAME REASON NOTES	PREVIOUS CURRENT CHANGE
15	12 -2163-0482-033-2	WATERS ARTHUR L	162,400
	2018		153,000
		ROLL BACK VALUE TO 2017 299C	-9,400
	318		
16	12 -2163-0508-004-3	MERRION LINDA K	101,800
	2018		99,500
		ROLL BACK VALUE TO 2017 299C	-2,300
	318		
17	12 -2163-0508-007-6	ISIS PROPERTIES LLC	101,800
	2018		99,500
		ROLL BACK VALUE TO 2017 299C	-2,300
	318		
18	12 -2163-0508-040-7	SOUTHEAST TOURISM SOCIETY INC	101,800
	2018		99,400
		ROLL BACK VALUE TO 2017 299C	-2,400
	318		
19	12 -2163-0508-041-5	SOUTHEAST TOURISM SOCIETY INC	101,800
	2018		99,500
		ROLL BACK VALUE TO 2017 299C	-2,300
	318		
20	12 -2163-0508-051-4	NEW CENTURY PROPERTIES LLC	101,800
	2018		99,500
		ROLL BACK VALUE TO 2017 299C	-2,300
	318		
21	12 -2163-0508-052-2	NEW CENTURY PROPERTIES L L C	101,800
	2018		99,500
		ROLL BACK VALUE TO 2017 299C	-2,300
	318		

CAD Administrative Agenda - Commercial

COMMERCIAL PROPERTIES

	PARCEL ID YEAR	OWNER NAME REASON NOTES	PREVIOUS CURRENT CHANGE
22	12 -3073-0876-096-0	CREEKSIDE VIEW LLC	820,700
	2017		820,700
		PRIOR YEAR BOE ROLL	0
	666		
23	14 -0050-0005-098-9	FOUR FIFTY PIEDMONT ASSOC	52,907,300
	2018	Add to Digest	52,907,300
		SEND NOTICE	0
	313		
24	14 -0110-0008-116-4	RALPH DAVID ABERNATHY III FOUNDATION INC	622,800
	2015	Correct improvement value	326,500
		CORRECT IMPROVEMENT CONDITION	-296,300
	127		
25	14 -0110-0008-116-4	RALPH DAVID ABERNATHY III FOUNDATION INC	622,800
	2016	Correct improvement value	326,500
		CORRECT IMPROVEMENT CONDITION	-296,300
	127		
26	14 -0110-0008-116-4	RALPH DAVID ABERNATHY III FOUNDATION INC	622,800
	2017	Correct improvement value	326,500
		CORRECT IMPROVEMENT CONDITION	-296,300
	127		
27	14 -0130- LL-021-1	ATL HOTEL GROUP LLC	22,873,900
	2017	Correct data entry error	17,464,700
		ADJUSTED TO REFLECT MARKET	-5,409,200
	071		
28	14 -0130- LL-021-1	ATL HOTEL GROUP LLC	22,873,900
	2018	Correct improvement value	17,464,700
		FINANCIALS SUBMITTED INDICATE VALUE	-5,409,200
	071		

CAD Administrative Agenda - Commercial

COMMERCIAL PROPERTIES

	PARCEL ID YEAR	OWNER NAME REASON NOTES	PREVIOUS CURRENT CHANGE
29	14 -0158-0004-013-0 2017 071	SSC INDUSTRIES LLC Make Taxable	0 163,600 163,600
30	14 -0158-0004-018-9 2017 071	SSC INDUSTRIES LLC Make Taxable	0 129,100 129,100
31	14 -0158-0004-025-4 2017 071	SSC INDUSTRIES LLC Make Taxable	0 119,200 119,200
32	14F-0125- LL-024-6 2017 996	M &J LUE INC Correct data entry error	644,900 573,000 -71,900
33	14F-0125- LL-026-1 2017 996	M & J LUE INC Correct data entry error	821,800 730,200 -91,600
34	17 -0016- LL-167-4 2018 513	NORTHSIDE HOSPITAL INC Land Split SEND 2018 NOTICE	41,628,400 5,390,600 -36,237,800
35	17 -0016- LL-311-8 2018 513	DOC PDMC ATLANTA LLC Land Split SEND NOTICE	2,447,300 1,815,500 -631,800

CAD Administrative Agenda - Commercial

COMMERCIAL PROPERTIES

	PARCEL ID YEAR	OWNER NAME REASON NOTES	PREVIOUS CURRENT CHANGE
36	17 -0016- LL-317-5	NORTHSIDE HOSPITAL INC	0
	2018	Add to Digest	2,374,700
		SEND NOTICE,NEW PARCEL FROM LAND SPLIT	2,374,700
	513		
37	17 -0016- LL-318-3	CP MOB I & II LLC	0
	2018	Add to Digest	88,196,700
		SEND NOTICE, LAND SPLIT	88,196,700
	513		
38	17 -0106-0007-146-1	DEVELOPMENT AUTHORITY OF FULTON COUNTY	44,411,800
	2018	Add to Digest	44,411,800
		SEND NOTICE, NEW CONSTRUCTION	0
	313		

FULTON COUNTY BOARD OF ASSESSORS
REAL PROPERTY STAFF REVIEW FORM

FULTON COUNTY

Formal Appeal _____ Error Correction XXXX

Tax Year(s):	2017
Parcel ID(S)	11-0640-0233-013-5
Property Owner	SSD PROP LLC
Situs Address	11890 Douglas RD
Tax District	57
Property Class	C3
Neighborhood(S)	C106
Action Code	Curtesy review
Bldg./Subdivision Name	Shops @ Douglas

Reason for Property Review

Courtesy Review 2017

Contact Date:	6/6/2018
Contact Number:	770-842-7383
Agent / Owner:	Sid Tejpaul
Field Review Date:	6/6/2018

Appraisers Notes and Recommendations

The tax payer contacted our office regarding some economic issues with his property and requested a field check. The property owner provided a copy of a 2014 appraisal, also his 2015 through 2016 income and expenses. Based on this additional information the rents have been adjusted to $15.50 price per square foot to reflect the current market rates. A courtesy review was granted by management and upon review the recommended value for this property is $1,548,000 for tax year 2017.

Commercial	Current	Recommended
Land	616,500	616,500
Building	1,796,900	931,500
TOTAL	**2,413,400**	**1,548,000**

Land Size	*Land Value*	*Building Size / Gross or Net*	
SqFt or Acres	*Per - SqFt or Acres*	*Gross*	*Net Leasable*
1.37	$10	10,000	

Submitted by: Leann M. Rossi

Date: 7/30/2018

Chief Appraiser: Dwight Robinson

Appraisal Manager: Corey McDaniel VC

Deputy Chief Curtis Broden VC

FULTON COUNTY BOARD OF ASSESSORS
Real Property Staff Review Form

FULTON COUNTY

LAND

Tax Year(s):	**2018**
Lead Parent Parcel:	12 -1905-0386-051-6
Lead Property Owner:	POLATTY GEORGE J JR ET AL
Lead Situs Address:	26 WEBB ST
Tax District:	45 - Roswell
Property Class:	C3
Neighborhood:	C408
Action:	C115
Bldg./Subdivision Name:	
Field Review Date:	06/07/18

Reason for Property Review

Add newly created parcel to digest for 2018 after land split. (12 -1905-0386-080-5)

Appraisers Notes and Recommendations

Land package was processed per plat 58099/21 and Workflow 2018-0852.This commercial parcel land split has established two new parcels from the parent parcel each with an improvement and a portion of paved parking. Child parcel 12 190503860805 now contains 0.326 acres.A field check was performed and the parcel was updated based on infomation obtained.

	Parcel ID	FMV
Parent Parcel(s):	12 -1905-0386-051-6	548,300
		548,300
New Parcel(s):	12 -1905-0386-051-6	402,500
	12 -1905-0386-080-5	294,500
		697,000

Land Size	*Land Value*	*Building Size / Gross*	
SqFt / AC	*Per - SqFt/AC*	*Gross*	*Net Leasable*
0.326 acres	$610,828.22	4200 sf	

Submitted by: Steve Balfour

Date: 07/25/18

Deputy Chief Appraiser: Curtis Broden

Appraisal Manager: Corey McDaniel

Chief Appraiser: Dwight Robinson

Form RE/SRF-L
Rev. 02/04

FULTON COUNTY BOARD OF ASSESSORS
Real Property Staff Review Form

FULTON COUNTY

Appeal _____ Error Correction X

Tax Year(s):	**2018**
Parcel Idenfication:	12 2063-0482-002-8
Property Owner:	Shrikrishna & S. Kulkarni
Situs Address:	500 Sun Valley Drive #G2
Tax District:	45 - Roswell
Property Class:	C1
Neighborhood:	C109
Action:	RE SEND 2018 NOTICE
Bldg./Subdivision Name:	

Reason for Property Review

2017 299C Value did not roll to 2018.

Appraisers Notes and Recommendations

Subject property was built in 1993 as a office condo building. The 2017 299C value of $153,000 was agreed upon and should be rolled to 2018 and 2019.

Contact Date:	07/09/18
Contact Number:	770-330-7040
Agent:	Ed Wegener
Field Review Date:	07/09/18

	Current	Recommended
Land	35,800	35,800
Building	134,500	117,200
TOTAL	**170,300**	**153,000**

Submitted by: Audrey Johnson

Date: 07/11/18

Deputy Chief Appraiser: Curtis Broden CB

Appraisal Manager: Corey McDaniel

Chief Appraiser: Dwight Robinson

Form RE/SRF
Rev. 02/04

FULTON COUNTY BOARD OF ASSESSORS
Real Property Staff Review Form

FULTON COUNTY

Appeal _____ Error Correction X

Tax Year(s):	**2018**
Parcel Idenfication:	12 2063-0482-008-5
Property Owner:	Nicholson Investment Prop. Inc
Situs Address:	500 Sun Valley Drive #H4
Tax District:	45 - Roswell
Property Class:	C1
Neighborhood:	C109
Action:	RE SEND 2018 NOTICE
Bldg./Subdivision Name:	

Reason for Property Review

2017 299C Value did not roll to 2018.

Contact Date:	07/09/18
Contact Number:	770-330-7040
Agent:	Ed Wegener
Field Review Date:	07/09/18

	Current	Recommended
Land	35,800	35,800
Building	134,500	117,200
TOTAL	**170,300**	**153,000**

Appraisers Notes and Recommendations

Subject property was built in 1993 as a office condo building. The 2017 299C value of $153,000 was agreed upon and should be rolled to 2018 and 2019.

Submitted by: Audrey Johnson

Date: 07/10/18

Deputy Chief Appraiser: Curtis Broden CB

Appraisal Manager: Corey McDaniel

Chief Appraiser: Dwight Robinson

Form RE/SRF
Rev. 02/04

FULTON COUNTY BOARD OF ASSESSORS
Real Property Staff Review Form

FULTON COUNTY

Appeal _____ **Error Correction** X

Tax Year(s):	**2018**
Parcel Idenfication:	12 2063-0482-009-3
Property Owner:	Lawrence & Amanda Fichter
Situs Address:	500 Sun Valley Drive # F4
Tax District:	45 - Roswell
Property Class:	C1
Neighborhood:	C109
Action:	RE SEND 2018 NOTICE
Bldg./Subdivision Name:	

Reason for Property Review

2017 299C Value did not roll to 2018.

Appraisers Notes and Recommendations

Subject property was built in 1993 as a office condo building. The 2017 299C value of $99,500 was agreed upon and should be rolled to 2018 and 2019.

Contact Date:	07/09/18
Contact Number:	770-330-7040
Agent:	Ed Wegener
Field Review Date:	07/09/18

	Current	Recommended
Land	17,900	17,900
Building	84,600	81,600
TOTAL	**102,500**	**99,500**

Submitted by: Audrey Johnson

Date: 07/11/18

Deputy Chief Appraiser: Curtis Broden

Appraisal Manager: Corey McDaniel

Chief Appraiser: Dwight Robinson

Form RE/SRF
Rev. 02/04

FULTON COUNTY BOARD OF ASSESSORS
Real Property Staff Review Form

FULTON COUNTY

Appeal _____ **Error Correction** X

Tax Year(s):	**2018**
Parcel Idenfication:	12 2063-0482-010-1
Property Owner:	Simon & Susan Borain
Situs Address:	500 Sun Valley Drive # F3
Tax District:	45 - Roswell
Property Class:	C1
Neighborhood:	C109
Action:	RE SEND 2018 NOTICE
Bldg./Subdivision Name:	

Reason for Property Review

2017 299C Value did not roll to 2018.

Contact Date:	07/09/18
Contact Number:	770-330-7040
Agent:	Ed Wegener
Field Review Date:	07/09/18

	Current	Recommended
Land	17,900	17,900
Building	84,500	81,600
TOTAL	**102,400**	**99,500**

Appraisers Notes and Recommendations

Subject property was built in 1993 as a office condo building. The 2017 299C value of $99,500 was agreed upon and should be rolled to 2018 and 2019.

Submitted by: Audrey Johnson

Date: 07/11/18

Deputy Chief Appraiser: Curtis Broden

Appraisal Manager: Corey McDaniel

Chief Appraiser: Dwight Robinson

Form RE/SRF
Rev. 02/04

FULTON COUNTY BOARD OF ASSESSORS
Real Property Staff Review Form

FULTON COUNTY

Appeal _____ Error Correction X

Tax Year(s):	**2018**
Parcel Idenfication:	12 2063-0482-012-7
Property Owner:	Five Hundred Sun Valley LLC
Situs Address:	500 Sun Valley Drive # F1
Tax District:	45 - Roswell
Property Class:	C1
Neighborhood:	C109
Action:	RE SEND 2018 NOTICE
Bldg./Subdivision Name:	

Reason for Property Review

2017 299C Value did not roll to 2018.

Appraisers Notes and Recommendations

Subject property was built in 1993 as a office condo building. The 2017 299C value of $99,500 was agreed upon and should be rolled to 2018 and 2019.

Contact Date:	07/09/18
Contact Number:	770-330-7040
Agent:	Ed Wegener
Field Review Date:	07/09/18

	Current	Recommended
Land	17,900	17,900
Building	84,600	81,600
TOTAL	**102,500**	**99,500**

Submitted by: Audrey Johnson

Date: 07/11/18

Deputy Chief Appraiser: Curtis Broden

Appraisal Manager: Corey McDaniel

Chief Appraiser: Dwight Robinson

Form RE/SRF
Rev. 02/04

FULTON COUNTY BOARD OF ASSESSORS
Real Property Staff Review Form

FULTON COUNTY

Appeal _____ Error Correction X

Tax Year(s):	**2018**
Parcel Idenfication:	12 2063-0482-013-5
Property Owner:	WEF RE Investments LLC
Situs Address:	500 Sun Valley Drive # E6
Tax District:	45 - Roswell
Property Class:	C1
Neighborhood:	C109
Action:	RE SEND 2018 NOTICE
Bldg./Subdivision Name:	

Reason for Property Review

2017 299C Value did not roll to 2018.



Appraisers Notes and Recommendations

Subject property was built in 1993 as a office condo building. The 2017 299C value of $99,500 was agreed upon and should be rolled to 2018 and 2019.

Contact Date:	07/09/18
Contact Number:	770-330-7040
Agent:	Ed Wegener
Field Review Date:	07/09/18

	Current	Recommended
Land	17,900	17,900
Building	84,600	81,600
TOTAL	**102,500**	**99,500**

Submitted by: Audrey Johnson

Date: 07/11/18

Deputy Chief Appraiser: Curtis Broden CB

Appraisal Manager: Corey McDaniel CM

Chief Appraiser: Dwight Robinson

Form RE/SRF
Rev. 02/04

FULTON COUNTY BOARD OF ASSESSORS
Real Property Staff Review Form

FULTON COUNTY

Appeal _____ Error Correction X

Tax Year(s):	**2018**
Parcel Idenfication:	12 2063-0482-014-3
Property Owner:	WEF RE Investments LLC
Situs Address:	500 Sun Valley Drive # E5
Tax District:	45 - Roswell
Property Class:	C1
Neighborhood:	C109
Action:	RE SEND 2018 NOTICE
Bldg./Subdivision Name:	

Reason for Property Review

2017 299C Value did not roll to 2018.

Appraisers Notes and Recommendations

Subject property was built in 1993 as a office condo building. The 2017 299C value of $99,500 was agreed upon and should be rolled to 2018 and 2019.

Contact Date:	07/09/18
Contact Number:	770-330-7040
Agent:	Ed Wegener
Field Review Date:	07/09/18

	Current	Recommended
Land	17,900	17,900
Building	84,600	81,600
TOTAL	**102,500**	**99,500**

Submitted by: Audrey Johnson

Date: 07/11/18

Deputy Chief Appraiser: Curtis Broden

Appraisal Manager: Corey McDaniel

Chief Appraiser: Dwight Robinson

Form RE/SRF
Rev. 02/04

FULTON COUNTY BOARD OF ASSESSORS
Real Property Staff Review Form

FULTON COUNTY

Appeal _____ Error Correction X

Tax Year(s):	**2018**
Parcel Idenfication:	12 2063-0482-015-0
Property Owner:	WEF RE Investments LLC
Situs Address:	500 Sun Valley Drive # E4
Tax District:	45 - Roswell
Property Class:	C1
Neighborhood:	C109
Action:	RE SEND 2018 NOTICE
Bldg./Subdivision Name:	

Reason for Property Review

2017 299C Value did not roll to 2018.

Appraisers Notes and Recommendations

Subject property was built in 1993 as a office condo building. The 2017 299C value of $99,500 was agreed upon and should be rolled to 2018 and 2019.

Contact Date:	07/09/18
Contact Number:	770-330-7040
Agent:	Ed Wegener
Field Review Date:	07/09/18

	Current	Recommended
Land	17,900	17,900
Building	84,600	81,600
TOTAL	**102,500**	**99,500**

Submitted by: Audrey Johnson

Date: 07/11/18

Deputy Chief Appraiser: Curtis Broden

Appraisal Manager: Corey McDaniel

Chief Appraiser: Dwight Robinson

Form RE/SRF
Rev. 02/04

FULTON COUNTY BOARD OF ASSESSORS
Real Property Staff Review Form

FULTON COUNTY

Appeal _____ **Error Correction** X

Tax Year(s):	**2018**
Parcel Idenfication:	12 2063-0482-018-4
Property Owner:	New Century Properties LLC
Situs Address:	500 Sun Valley Drive # E1
Tax District:	45 - Roswell
Property Class:	C1
Neighborhood:	C109
Action:	RE SEND 2018 NOTICE
Bldg./Subdivision Name:	

Reason for Property Review

2017 299C Value did not roll to 2018.

Appraisers Notes and Recommendations

Subject property was built in 1993 as a office condo building. The 2017 299C value of $99,500 was agreed upon and should be rolled to 2018 and 2019.

Contact Date:	07/09/18
Contact Number:	770-330-7040
Agent:	Ed Wegener
Field Review Date:	07/09/18

	Current	Recommended
Land	17,900	17,900
Building	84,600	81,600
TOTAL	**102,500**	**99,500**

Submitted by: Audrey Johnson AJ

Date: 07/11/18

Appraisal Manager: Corey McDaniel CM

Deputy Chief Appraiser: Curtis Broden CB

Chief Appraiser: Dwight Robinson

Form RE/SRF
Rev. 02/04

FULTON COUNTY BOARD OF ASSESSORS
Real Property Staff Review Form

FULTON COUNTY

Appeal _____ Error Correction X

Tax Year(s):	**2018**
Parcel Idenfication:	12 2063-0482-019-2
Property Owner:	RRII LLC
Situs Address:	500 Sun Valley Drive # D4
Tax District:	45 - Roswell
Property Class:	C1
Neighborhood:	C109
Action:	RE SEND 2018 NOTICE
Bldg./Subdivision Name:	

Reason for Property Review

2017 299C Value did not roll to 2018.

Appraisers Notes and Recommendations

Subject property was built in 1993 as a office condo building. The 2017 299C value of $99,500 was agreed upon and should be rolled to 2018 and 2019.

Contact Date:	07/09/18
Contact Number:	770-330-7040
Agent:	Ed Wegener
Field Review Date:	07/09/18

	Current	Recommended
Land	17,900	17,900
Building	84,600	81,600
TOTAL	**102,500**	**99,500**

Submitted by: Audrey Johnson

Date: 07/11/18

Deputy Chief Appraiser: Curtis Broden

Appraisal Manager: Corey McDaniel

Chief Appraiser: Dwight Robinson

Form RE/SRF
Rev. 02/04

FULTON COUNTY BOARD OF ASSESSORS
Real Property Staff Review Form

FULTON COUNTY

Appeal _____ **Error Correction** X

Tax Year(s):	**2018**
Parcel Idenfication:	12 2063-0482-020-0
Property Owner:	RRII LLC
Situs Address:	500 Sun Valley Drive # D3
Tax District:	45 - Roswell
Property Class:	C1
Neighborhood:	C109
Action:	RE SEND 2018 NOTICE
Bldg./Subdivision Name:	

Reason for Property Review

2017 299C Value did not roll to 2018.

Contact Date:	07/09/18
Contact Number:	770-330-7040
Agent:	Ed Wegener
Field Review Date:	07/09/18

	Current	Recommended
Land	17,900	17,900
Building	84,600	81,600
TOTAL	**102,500**	**99,500**

Appraisers Notes and Recommendations

Subject property was built in 1993 as a office condo building. The 2017 299C value of $99,500 was agreed upon and should be rolled to 2018 and 2019.

Submitted by: Audrey Johnson

Date: 07/11/18

Deputy Chief Appraiser: Curtis Broden

Appraisal Manager: Corey McDaniel

Chief Appraiser: Dwight Robinson

Form RE/SRF
Rev. 02/04

FULTON COUNTY BOARD OF ASSESSORS
Real Property Staff Review Form

FULTON COUNTY

Appeal _____ **Error Correction** X

Tax Year(s):	**2018** 2143 B
Parcel Idenfication:	12 2063-0482-033-2
Property Owner:	Arthur L. Waters
Situs Address:	555 Sun Valley Drive #P3
Tax District:	45 - Roswell
Property Class:	C1
Neighborhood:	C109
Action:	RE SEND 2018 NOTICE
Bldg./Subdivision Name:	

Reason for Property Review

2017 299C Value did not roll to 2018.

Appraisers Notes and Recommendations

Subject property was built in 1993 as a office condo building. The 2017 299C value of $153,000 was agreed upon and should be rolled to 2018 and 2019.

Contact Date:	07/09/18
Contact Number:	770-330-7040
Agent:	Ed Wegener
Field Review Date:	07/09/18

	Current	Recommended
Land	17,900	17,900
Building	144,500	135,100
TOTAL	**162,400**	**153,000**

Submitted by: Audrey Johnson

Date: 07/11/18

Deputy Chief Appraiser: Curtis Broden CB

Appraisal Manager: Corey McDaniel

Chief Appraiser: Dwight Robinson

Form RE/SRF
Rev. 02/04

FULTON COUNTY BOARD OF ASSESSORS
Real Property Staff Review Form

FULTON COUNTY

Appeal _____ Error Correction X

Tax Year(s):	**2018**
Parcel Idenfication:	12 2163-0508-004-3
Property Owner:	Linda K Merrion
Situs Address:	555 Sun Valley Drive # L4
Tax District:	45 - Roswell
Property Class:	C1
Neighborhood:	C109
Action:	RE SEND 2018 NOTICE
Bldg./Subdivision Name:	

Reason for Property Review

2017 299C Value did not roll to 2018.

Appraisers Notes and Recommendations

Subject property was built in 1993 as a office condo building. The 2017 299C value of $99,500 was agreed upon and should be rolled to 2018 and 2019.

Contact Date:	07/09/18
Contact Number:	770-330-7040
Agent:	Ed Wegener
Field Review Date:	07/09/18

	Current	Recommended
Land	17,900	17,900
Building	83,900	81,600
TOTAL	**101,800**	**99,500**

Submitted by: Audrey Johnson

Appraisal Manager: Corey McDaniel

Date: 07/11/18

Deputy Chief Appraiser: Curtis Broden

Chief Appraiser: Dwight Robinson

Form RE/SRF
Rev. 02/04

FULTON COUNTY BOARD OF ASSESSORS
Real Property Staff Review Form

FULTON COUNTY

Appeal _____ Error Correction X

Tax Year(s):	**2018**
Parcel Idenfication:	12 2163-0508-007-6
Property Owner:	Isis Properties LLC
Situs Address:	555 Sun Valley Drive # K3
Tax District:	45 - Roswell
Property Class:	C1
Neighborhood:	C109
Action:	RE SEND 2018 NOTICE
Bldg./Subdivision Name:	

Reason for Property Review

2017 299C Value did not roll to 2018.

Appraisers Notes and Recommendations

Subject property was built in 1993 as a office condo building. The 2017 299C value of $99,500 was agreed upon and should be rolled to 2018 and 2019.

Contact Date:	07/09/18
Contact Number:	770-330-7040
Agent:	Ed Wegener
Field Review Date:	07/09/18

	Current	Recommended
Land	17,900	17,900
Building	83,900	81,600
TOTAL	**101,800**	**99,500**

Submitted by: Audrey Johnson

Date: 07/11/18

Deputy Chief Appraiser: Curtis Broden

Appraisal Manager: Corey McDaniel

Chief Appraiser: Dwight Robinson

Form RE/SRF
Rev. 02/04

FULTON COUNTY BOARD OF ASSESSORS
Real Property Staff Review Form

FULTON COUNTY

Appeal _____ Error Correction X

Tax Year(s):	**2018**
Parcel Idenfication:	12 2163-0508-040-7
Property Owner:	Southeast Tourism Society Inc
Situs Address:	555 Sun Valley Drive # E5
Tax District:	45 - Roswell
Property Class:	C1
Neighborhood:	C109
Action:	RE SEND 2018 NOTICE
Bldg./Subdivision Name:	

Reason for Property Review

2017 299C Value did not roll to 2018.

Contact Date:	07/09/18
Contact Number:	770-330-7040
Agent:	Ed Wegener
Field Review Date:	07/09/18

	Current	Recommended
Land	17,900	17,900
Building	83,900	81,600
TOTAL	**101,800**	**99,500**

Appraisers Notes and Recommendations

Subject property was built in 1993 as a office condo building. The 2017 299C value of $99,500 was agreed upon and should be rolled to 2018 and 2019.

Submitted by: Audrey Johnson Appraisal Manager: Corey McDaniel

Date: 07/11/18

Deputy Chief Appraiser: Curtis Broden CB Chief Appraiser: Dwight Robinson

Form RE/SRF
Rev. 02/04

FULTON COUNTY BOARD OF ASSESSORS
Real Property Staff Review Form

FULTON COUNTY

Appeal _____ Error Correction X

Tax Year(s):	**2018**
Parcel Idenfication:	12 2163-0508-041-5
Property Owner:	Southeast Tourism Society Inc
Situs Address:	555 Sun Valley Drive # E6
Tax District:	45 - Roswell
Property Class:	C1
Neighborhood:	C109
Action:	RE SEND 2018 NOTICE
Bldg./Subdivision Name:	

Reason for Property Review

2017 299C Value did not roll to 2018.

Appraisers Notes and Recommendations

Subject property was built in 1993 as a office condo building. The 2017 299C value of $99,500 was agreed upon and should be rolled to 2018 and 2019.

Contact Date:	07/09/18
Contact Number:	770-330-7040
Agent:	Ed Wegener
Field Review Date:	07/09/18

	Current	Recommended
Land	17,900	17,900
Building	83,900	81,600
TOTAL	**101,800**	**99,500**

Submitted by: Audrey Johnson

Appraisal Manager: Corey McDaniel

Date: 07/11/18

Deputy Chief Appraiser: Curtis Broden

Chief Appraiser: Dwight Robinson

Form RE/SRF
Rev. 02/04

FULTON COUNTY BOARD OF ASSESSORS
Real Property Staff Review Form

FULTON COUNTY

Appeal _____ **Error Correction** X

Tax Year(s):	**2018**
Parcel Idenfication:	12 2163-0508-051-4
Property Owner:	New Century Properties LLC
Situs Address:	500 Sun Valley Drive # A2
Tax District:	45 - Roswell
Property Class:	C1
Neighborhood:	C109
Action:	RE SEND 2018 NOTICE
Bldg./Subdivision Name:	

Reason for Property Review

2017 299C Value did not roll to 2018.

Appraisers Notes and Recommendations

Subject property was built in 1993 as a office condo building. The 2017 299C value of $99,500 was agreed upon and should be rolled to 2018 and 2019.

Contact Date:	07/09/18
Contact Number:	770-330-7040
Agent:	Ed Wegener
Field Review Date:	07/09/18

	Current	Recommended
Land	17,900	17,900
Building	93,900	81,600
TOTAL	**101,800**	**99,500**

Submitted by: Audrey Johnson

Date: 07/11/18

Deputy Chief Appraiser: Curtis Broden

Appraisal Manager: Corey McDaniel

Chief Appraiser: Dwight Robinson

Form RE/SRF
Rev. 02/04

FULTON COUNTY BOARD OF ASSESSORS
Real Property Staff Review Form

FULTON COUNTY

Appeal _____ Error Correction X

Tax Year(s):	**2018**
Parcel Idenfication:	12 2163-0508-052-2
Property Owner:	New Century Properties LLC
Situs Address:	555 Sun Valley Drive # A3
Tax District:	45 - Roswell
Property Class:	C1
Neighborhood:	C109
Action:	RE SEND 2018 NOTICE
Bldg./Subdivision Name:	

Reason for Property Review

2017 299C Value did not roll to 2018.

Appraisers Notes and Recommendations

Subject property was built in 1993 as a office condo building. The 2017 299C value of $99,500 was agreed upon and should be rolled to 2018 and 2019.

Contact Date:	07/09/18
Contact Number:	770-330-7040
Agent:	Ed Wegener
Field Review Date:	07/09/18

	Current	Recommended
Land	17,900	17,900
Building	83,900	81,600
TOTAL	**101,800**	**99,500**

Submitted by: Audrey Johnson

Date: 07/11/18

Deputy Chief Appraiser: Curtis Broden CD

Appraisal Manager: Corey McDaniel CM

Chief Appraiser: Dwight Robinson

Form RE/SRF
Rev. 02/04

FULTON COUNTY BOARD OF ASSESSORS
REAL PROPERTY STAFF REVIEW FORM

FULTON COUNTY

Formal Appeal _____ Error Correction XXXX

Tax Year(s):	2017
Parcel ID(S)	12-3073-0876-096-0
Property Owner	Creekside View LLC
Situs Address	8821 Fairview Bluff
Tax District	57
Property Class	C3
Neighborhood(S)	C112
Action Code	299C
Bldg./Subdivision Name	Fairview Bluff

Reason for Property Review

2017 BOE Value was not entered prior to 2018 notice mailing.

Appraisers Notes and Recommendations

On January 4, 2018, a Board of Equalization hearing occurred for parcel #12-3073-0876-096-0 and the recommended value for this property was $820,700 for tax year 2017 and 299C does apply. The value was not entered prior to the 2018 issued notices therefore a correction is warranted.

Land Size	***Land Value***	***Building Size / Gross or Net***	
SqFt or Acres	***Per - SqFt or Acres***	***Gross***	***Net Leasable***
42314.00	$6	19,234	

Commercial	Current	Recommended
Land	253,000	253,000
Building	844,100	567,700
TOTAL	**1,097,100**	**820,700**

Contact Date: 6/13/2018

Contact Number: 678-640-1890

Agent / Owner: Ms. Pourreza

Field Review Date: 12/19/2017

Submitted by: Leann M. Rossi

Date: 6/13/2018

Chief Appraiser: Dwight Robinson

Appraisal Manager: Corey McDaniel

Deputy Chief Appraiser: Curtis Broden

FULTON COUNTY BOARD OF ASSESSORS
REAL PROPERTY STAFF REVIEW FORM

Formal Appeal _____ Error Correction XXXXX

Tax Year(s):	**2018**
Parcel ID	14 -0050-0005-098-9
Property Owner	450 PIEDMONT AVE
Situs Address	450 Piedmont Ave
Tax District	05 Atlanta
Property Class	C4
Neighborhood	CB07
Action Code	VA -Value Adjustment
Bldg./Subdivision Name	N/A

Reason for Property Review

Notice needs to be generated.

Photo of Subject

Appraisers Notes and Recommendations

The subject property is an apartment complex called Townhouse Atlanta and is located in Midtown. The complex was constructed in 1997 with 254 units. Recommend sending a notice for tax year 2018.

Contact Date:	7/26/18
Contact Number:	N/A
Agent / Owner:	Lindsey Hillis ESQ
Field Review Date:	5/23/18

	Current	Recommended
Land	$10,160,000	$10,160,000
Building	$42,747,300	$42,747,300
TOTAL	**$52,907,300**	**$52,907,300**

Land Size Sq Ft or Acres	Land Value Per - Sq Ft or Acre	Building Size Gross or Net Leasable Sq Ft
8.24 Acres	$ 1,233,010 / Acre	397,758 SF

Submitted by: Corey L. McDaniel CM

Date: 7/27/18

Deputy Chief Appraiser: Curtis Broden CB

Appraisal Manager: Corey L. McDaniel CM

Chief Appraiser: Dwight Robinson

FULTON COUNTY BOARD OF ASSESSORS
Real Property Staff Review Form

FULTON COUNTY

Tax Year(s):	**2015-2017**
Lead Parent Parcel:	14 011000081164
Lead Property Owner:	Ralph David Abernathy III Foundatic
Lead Situs Address:	775 M L King Jr Dr NW
Tax District:	05-Atlanta
Property Class:	C3
Neighborhood:	C407
Action:	Data Correction
Bldg./Subdivision Name:	
Field Review Date:	07/27/18

Reason for Property Review

This is a data correction for tax years 2015-2017.

	Parcel ID	FMV
Parent Parcel(s):	14 011000081164	622,800
Total Appraised Value		**622,800**
New Parcel(s):	14 011000081164	326,500
Total Appraised Value		**326,500**

Appraisers Notes and Recommendations

This is a data correction action for tax years 2015-2017. Field check and taxpayer provided documentation revealed improvement was severely overvalued in previous tax years. Improvement had encountered years of neglect, flooding, and a pest infestation. All systems, electrical, plumbing, HVAC were not functional during this time period. Recommend valuing the improvement condition as extremely poor for tax years 2015-2017. Improvement began extensive renovation in calendar year 2018. Recommend reviewing parcel valuation for 2019 tax year.

Land Size SF or acres	Land Value Per SF or acre	Building Size Gross or Net Leaseable
4400 sf	22.50 / sf	8,140

Submitted by: Dominic C. Lewis DCL

Appraisal Manager: Vincent Clark VC

Date: 07/30/18

Deputy Chief Appraiser: Curtis Broden CB

Chief Appraiser: Dwight Robinson

Form RE/SRF-L
Rev. 02/04

FULTON COUNTY BOARD OF ASSESSORS
REAL PROPERTY STAFF REVIEW FORM

FULTON COUNTY

Formal Appeal _____ Error Correction XXXXX

Tax Year(s):	2017 - 2018
Parcel ID	14-0130- LL-021-1
Property Owner	Atl Hotel Group
Situs Address	3437 Bobby Brown Pkwy
Tax District	20H
Property Class	C4
Neighborhood	C913
Action Code	Value Adjustment
Bldg./Subdivision Name	Hilton Garden Inn

Reason for Property Review

Owner appealed first notice; however, he did not appeal second notice. He contacted the office explaining his situation and as such the Assessor's Office granted him a courtesy review.



Contact Date:	2/28/2018
Contact Number:	770-407-8240
Agent / Owner:	Bhavesh Dhabliwala
Field Review Date:	3/12/2018

Appraisers Notes and Recommendations

Based upon financials submitted for years ending 12/31/2015 and 12/31/2016 which gives an indication of the hotel's performance, a market value of $17,464,700 was derived.

	Current	Recommended
Land	$1,665,000	$1,665,000
Building	$21,208,900	$15,799,700
TOTAL	**$22,873,900**	**$17,464,700**

Land Size	*Land Value*	*Building Size / Gross or Net*
161,172	$1,665,000	102,193

Submitted by: Osbourne Harrison OH

Date: 5/3/2018

Deputy Chief Appraiser: Curtis Broden CB

Appraisal Manager Vincent Clark VC

Chief Appraiser: Dwight Robinson

FULTON COUNTY BOARD OF ASSESSORS
Real Property Staff Review Form

FULTON COUNTY

Appeal _____ Error Correction XXXXX

Tax Year(s):	**2017**
Parcel Idenfication:	14-0158-0004-013-0
Property Owner:	SSC Industries LLC
Situs Address:	0 Plant St
Tax District:	20
Property Class:	C3
Neighborhood:	C913
Action:	Value Adjustment
Bldg./Subdivision Name:	

Reason for Property Review

Taxable

Appraisers Notes and Recommendations

As of Tax Year 2017, subject property has been made taxable. Recommend BOA accept value below.

Contact Date:	NA
Contact Number:	
Agent:	
Field Review Date:	02/09/18

	Current	Recommended
Land	na	$163,600
Building	na	
TOTAL	-	**163,600**

Submitted by: Osbourne Harrison OH

Date: 03/27/18

Deputy Chief Appraiser: Curtis Broden CB

Appraisal Manager: Vincent Clark VC

Chief Appraiser: Dwight Robinson

Form RE/SRF
Rev. 02/04

FULTON COUNTY BOARD OF ASSESSORS
Real Property Staff Review Form

FULTON COUNTY

Appeal _____ Error Correction XXXXX

Tax Year(s):	**2017**
Parcel Idenfication:	14-0158-0004-018-9
Property Owner:	SSC Industries LLC
Situs Address:	0 Plant St
Tax District:	20
Property Class:	C3
Neighborhood:	C913
Action:	Value Adjustment
Bldg./Subdivision Name:	

Reason for Property Review

Taxable

Appraisers Notes and Recommendations

As of Tax Year 2017, subject property has been made taxable. Improvements are on 14-0158-0004-010-6. Recommend BOA accept value below.

Contact Date:	NA
Contact Number:	
Agent:	
Field Review Date:	02/09/18

	Current	Recommended
Land	na	$129,100
Building	na	
TOTAL	-	**129,100**

Submitted by: Osbourne Harrison OH — Appraisal Manager: Vincent Clark VC

Date: 03/27/18

Deputy Chief Appraiser: Curtis Broden CB — Chief Appraiser: Dwight Robinson

Form RE/SRF
Rev. 02/04

FULTON COUNTY BOARD OF ASSESSORS
Real Property Staff Review Form

FULTON COUNTY

Appeal _____ Error Correction XXXXX

Tax Year(s):	**2017**
Parcel Idenfication:	14-0158-0004-025-4
Property Owner:	SSC Industries LLC
Situs Address:	0 Plant St Rear
Tax District:	20
Property Class:	C3
Neighborhood:	C913
Action:	Value Adjustment
Bldg./Subdivision Name:	

Reason for Property Review

Taxable

Appraisers Notes and Recommendations

As of Tax Year 2017, subject property has been made taxable. Recommend BOA accept value below.

Contact Date:	na
Contact Number:	na
Agent:	na
Field Review Date:	02/09/18

	Current	Recommended
Land	na	$119,200
Building	na	
TOTAL	-	**119,200**

VC

Submitted by: Osbourne Harrison OH Appraisal Manager: Vincent Clark

Date: 03/27/18

Deputy Chief Appraiser: Curtis Broden CB Chief Appraiser: Dwight Robinson DR

Form RE/SRF
Rev. 02/04

FULTON COUNTY BOARD OF ASSESSORS
REAL PROPERTY STAFF REVIEW FORM

FULTON COUNTY

Formal Appeal _____ Error Correction XXXX

Tax Year(s): 2017

Parcel ID(S)	14F-0125- LL024-6
Property Owner	M & J LUE INC
Situs Address	3850 STONEWALL TELL
Tax District	55 SOUTH FULTON
Property Class	C4
Neighborhood(S)	C505
Action Code	
Bldg./Subdivision Name	

Reason for Property Review

Informal Review

Contact Date:	1/4/2018
Contact Number:	N/A
Agent / Owner:	Ms. Lue
Field Review Date:	1/4/2018

Appraisers Notes and Recommendations

Subject property is a 1960 year built multi occupied retail center that is valued at $644,900. It was discovered that the capitalization rate was 7.97%. Staff Appraiser adjusted the capitalization rate to 8.97%, per 2016 CB Richard Ellis, 2nd Half Cap Rate Data. The new recommended value is $573,000.

Commercial	Current	Recommended
Land	-	-
Building	644,900	573,000
TOTAL	**644,900**	**573,000**

Land Size	*Land Value*	*Building Size / Gross or Net*	
SqFt or Acres	*Per - SqFt or Acres*	*Gross*	*Net Leasable*
.374 Acres	$0	9,020 SF	9,020 SF

Submitted by: David A. Robinson, Sr. DAR Appraisal Manager: Vincent Clark VC

Date: 3/26/2018

Deputy Chief Appraiser: Curtis Broden CB Chief Appraiser: Dwight Robinson

FULTON COUNTY BOARD OF ASSESSORS
REAL PROPERTY STAFF REVIEW FORM

FULTON COUNTY

Formal Appeal _____ Error Correction XXXX

Reason for Property Review

Informal Review

Tax Year(s):	**2017**
Parcel ID(S)	14F-0125- LL026-1
Property Owner	M & J LUE INC
Situs Address	3820 STONEWALL TELL
Tax District	55 SOUTH FULTON
Property Class	C4
Neighborhood(S)	C505
Action Code	
Bldg./Subdivision Name	

Appraisers Notes and Recommendations

Subject property is a 1968 year built convenience store with retail that is valued at $821,800. It was discovered that the capitalization rate was 7.97%. Staff Appraiser adjusted the capitalization rate to 8.97%, per 2016 CB Richard Ellis, 2nd Half Cap Rate Data. The new recommended value is $730,200.

Contact Date:	1/4/2018
Contact Number:	**N/A**
Agent / Owner:	Ms. Lue
Field Review Date:	1/4/2018

Commercial	Current	Recommended
Land	623,900	623,900
Building	197,900	106,300
TOTAL	**821,800**	**730,200**

Land Size	*Land Value*	*Building Size / Gross or Net*	
SqFt or Acres	*Per - SqFt or Acres*	*Gross*	*Net Leasable*
4.24 Acres	$147,146	5,744 SF	5,744 SF

Dak

Submitted by: David A. Robinson, Sr.

Date: 3/26/2018

Deputy Chief Appraiser: Curtis Broden CB

VC

Appraisal Manager: Vincent Clark

Chief Appraiser: Dwight Robinson

FULTON COUNTY BOARD OF ASSESSORS
Real Property Staff Review Form

FULTON COUNTY

LAND

Tax Year(s):	**2018**
Lead Parent Parcel:	17 -0016- LL-167-4
Lead Property Owner:	Northside Hospital Inc.
Lead Situs Address:	1100 Johnson Ferry Road
Tax District:	59B - Sandy Springs
Property Class:	C4
Neighborhood:	C203
Action:	Land Split/ Right of Way
Bldg./Subdivision Name:	
Field Review Date:	05/16/18

Reason for Property Review

Add newly created parcel to digest for 2018 after land split. (17 -0016- LL-318-3)

	Parcel ID	FMV
Parent Parcel(s):	17 -0016- LL-167-4	41,628,400
		41,628,400
New Parcel(s):	17 -0016- LL-167-4	5,390,600
	17 -0016- LL-318-3	88,196,700
		93,587,300

Appraisers Notes and Recommendations

A parking lot only parcel was created for 2018 per the land package. The land parcel (parking lot) is owned by Northside Hospital and is taxable. The new improvement only parcel is owned by CP MOB I and II, LLC and is an office complex. There was an additional right of way change to the land which reduced the acerage from 11.6393 to 11.5643.The multi-parcel portfolio sale for $155,985,901 which included this property on November 10, 2017 allocated $ 95,941,297 to the building. A field check of the property was performed and the parcel was updated based on information obtained. The parent parcel which was noticed at $41,628,400 was renoticed at $5,390,600 now being parking lot only and the newly created improvement only parcel noticed on income value at $ 88,196,700 .

Land Size	*Land Value*	*Building Size / Gross*	
Per/ AC	*Per - AC*	*Gross*	*Net Leasable*
11.5643 ac	452918.6/ac		
1.2604	IMP ONLY	621,196	

Submitted by: Steve Balfour

Date: 07/25/18

Deputy Chief Appraiser: Curtis Broden

Appraisal Manager: Corey McDaniel

Chief Appraiser: Dwight Robinson

Form RE/SRF-L
Rev. 02/04

FULTON COUNTY BOARD OF ASSESSORS
Real Property Staff Review Form

FULTON COUNTY

LAND

Tax Year(s):	**2018**
Lead Parent Parcel:	17 -0016- LL-311-8
Lead Property Owner:	DOC PDMC ATLANTA LLC.
Lead Situs Address:	0 Peachtree Dunwoody Rd.
Tax District:	59 - Sandy Springs
Property Class:	C3
Neighborhood:	C203
Action:	Land Split
Bldg./Subdivision Name:	
Field Review Date:	05/16/18

Reason for Property Review

Add newly created land only parcel to digest for 2018 after land split. (17 -0016- LL-317-5)



Appraisers Notes and Recommendations

A Parking Garage / Deck only parcel was created for 2018 per the land package. The Office Building, the land and parking garage are now separate parcels owned by DOC PDMC Atlanta LLC and all are taxable. A field check of the property was performed and the parcel was updated based on information obtained.

	Parcel ID	FMV
Parent Parcel(s):	17 -0016- LL-310-0	33,600,000
	17 -0016- LL-311-8	2,447,300
		36,047,300
New Parcel(s):	17 -0016- LL-310-0	33,600,000
	17 -0016- LL-311-8	1,815,500
	17 -0016- LL-317-5	2,374,700
		37,790,200

Land Size	*Land Value*	*Building Size / Gross*	
Per/ AC	*Per - AC*	*Gross*	*Net Leasable*
5.277 acres	Land only		

Submitted by: Steve Balfour SB

Appraisal Manager: Corey McDaniel

Date: 06/11/18

Deputy Chief Appraiser: Curtis Broden CB

Chief Appraiser: Dwight Robinson

Form RE/SRF-L
Rev. 02/04

FULTON COUNTY BOARD OF ASSESSORS
REAL PROPERTY STAFF REVIEW FORM

Formal Appeal _____ Error Correction XXXXX

Tax Year(s):	**2018**
Parcel ID	17 -0106-0007-146-1
Property Owner	Development Auth. Of Fulton C
Situs Address	33 Eleventh Street NE
Tax District	05 Atlanta
Property Class	C3
Neighborhood	CB03
Action Code	VA -Value Adjustment
Bldg./Subdivision Name	N/A

Reason for Property Review

Notice needs to be generated.

Photo of Subject

Appraisers Notes and Recommendations

The subject property is new high-rise apartment complex called Post Midtown Millenium and is located in Midtown. The complex was constructed in 2017 with 332 units. Recommend sending a notice for tax year 2018.

Contact Date:	7/27/18
Contact Number:	901-435-5418
Agent / Owner:	David Schindler
Field Review Date:	4/19/18

	Current	Recommended
Land	$3,293,700	$3,293,700
Building	$85,529,900	$85,529,900
TOTAL	**$88,823,600**	**$88,823,600**

Land Size Sq Ft or Acres	Land Value Per - Sq Ft or Acre	Building Size Gross or Net Leasable Sq Ft
1.01 Acres	$ 3,26,089 / Acre	700,000 sf

Submitted by: Corey L. McDaniel

Date: 7/27/18

Deputy Chief Appraiser: Curtis Broden

Appraisal Manager: Corey L. McDaniel

Chief Appraiser: Dwight Robinson

BOARD OF TAX ASSESSORS MEETING OF

09 August , 2018

A2 Appeal No Changes - Real Property

RESIDENTIAL PROPERTIES

1	17 -0097-0002-010-5	NADJA W & JOHN G AQUINO REVOCABLE TR		NOTICE VALUE	1,299,940
2015	3917 LAKE FORREST DR NE ATL		LAND 177,040	CURRENT	1,299,940
	APPRS: FB	TaxDistrict 05	IMP 1,122,900	CHANGE	0
	NBHD: 1714.7				
	APPL REASON:	Homestead Appeal	Total 1,299,940.00		
	STAFF RECOM:	Exemption denied			

****

BOARD OF TAX ASSESSORS MEETING OF

09 August , 2018

SRF Appeal Second Reviews with Freeze

RESIDENTIAL PROPERTIES

1	22 -4550-0458-076-7	ROSSINGTON GARY & DALE				NOTICE VALUE	1,061,300
2016	BIRMINGHAM RD FUL			LAND	229,600	CURRENT	519,700
##	APPRS: 612	TaxDistrict	56	IMP	290,100	CHANGE	541,600
	NBHD: 2200.6						
	APPL REASON:	Fair Market Value		Total	519,700.00		
	STAFF RECOM:	Correct data entry error/data characteri					

****

09 August , 2018

A2 Appeal No Changes - Real Property

RESIDENTIAL PROPERTIES

1	06 -0311-0004-001-5	FRANK BENJAMIN M &			NOTICE VALUE	559,700
2018	105 SPALDING CREEK CT SANDY SPRINGS		LAND	146,800	CURRENT	559,700
	APPRS: 017	TaxDistrict 59	IMP	412,900	CHANGE	0
	NBHD: 0601.3					
	APPL REASON: Fair Market Value		Total	559,700.00		
	STAFF RECOM: No change in value					

****

2	06 -0311-0005-002-2	PATTERSON BILLY M JR & MELISSA C			NOTICE VALUE	627,100
2018	405 WOODALL WAY FUL		LAND	108,600	CURRENT	627,100
	APPRS: 017	TaxDistrict 59	IMP	518,500	CHANGE	0
	NBHD: 0604.					
	APPL REASON: Value and Uniformity		Total	627,100.00		
	STAFF RECOM: No change in value					

****

3	06 -0311-0005-007-1	HERALD WILLIAM C & KATHLEEN W			NOTICE VALUE	641,600
2018	580 VININGTON CT SANDY SPRINGS		LAND	110,800	CURRENT	641,600
	APPRS: 017	TaxDistrict 59	IMP	530,800	CHANGE	0
	NBHD: 0604.					
	APPL REASON: Uniformity		Total	641,600.00		
	STAFF RECOM: No change in value					

****

4	06 -0311-0006-019-5	HILL GARY L			NOTICE VALUE	581,400
2018	7500 BRANDONSHIRE RD FUL		LAND	109,200	CURRENT	581,400
	APPRS: 017	TaxDistrict 59	IMP	472,200	CHANGE	0
	NBHD: 0604.					
	APPL REASON: Exemption Denial		Total	581,400.00		
	STAFF RECOM: No change in value					

****

5	06 -0311-0006-029-4	KLEIN BARRY & KATHRYN L			NOTICE VALUE	739,600
2018	250 LACKLAND CT SANDY SPRINGS		LAND	114,600	CURRENT	739,600
	APPRS: 017	TaxDistrict 59	IMP	625,000	CHANGE	0
	NBHD: 0604.					
	APPL REASON: Value and Uniformity		Total	739,600.00		
	STAFF RECOM: No change in value					

****

6	06 -0311-0007-032-7	KLARMAN DAVID A & WENDY B			NOTICE VALUE	493,900
2018	265 WALHALLA CT FUL		LAND	113,500	CURRENT	493,900
	APPRS: 017	TaxDistrict 59	IMP	380,400	CHANGE	0
	NBHD: 0604.					
	APPL REASON: Fair Market Value		Total	493,900.00		
	STAFF RECOM: No change in value					

****

7	06 -0311-0007-033-5	MANN COYE &			NOTICE VALUE	605,200
2018	255 WALHALLA CT SANDY SPRINGS		LAND	107,800	CURRENT	605,200
	APPRS: 017	TaxDistrict 59	IMP	497,400	CHANGE	0
	NBHD: 0604.					
	APPL REASON: Fair Market Value		Total	605,200.00		
	STAFF RECOM: No change in value					

****

RESIDENTIAL PROPERTIES

8	06 -0336- LL-072-2	BOHRER SCOTT D & LORI				NOTICE VALUE	1,084,100
2018	4070 MEADOW GATE DR SANDY SPRINGS			LAND	267,400	CURRENT	1,084,100
	APPRS: 017	TaxDistrict	59	IMP	816,700	CHANGE	0
	NBHD: 0618.						
	APPL REASON:	Value and Uniformity		Total	1,084,100.00		
	STAFF RECOM:	No change in value					

****

9	06 -0336-0001-036-5	HARRISON TYLER &				NOTICE VALUE	642,400
2018	5020 OAK BLUFF CT FUL			LAND	96,600	CURRENT	642,400
	APPRS: 017	TaxDistrict	59	IMP	545,800	CHANGE	0
	NBHD: 0602.						
	APPL REASON:	Value/Unif/Taxibility		Total	642,400.00		
	STAFF RECOM:	No change in value					

****

10	06 -0336-0002-018-2	CHRISTIANSEN CHRISTINE AMELIA				NOTICE VALUE	469,900
2018	5005 MAGNOLIA BLUFF DR SANDY SPRINGS			LAND	99,300	CURRENT	469,900
	APPRS: 017	TaxDistrict	59	IMP	370,600	CHANGE	0
	NBHD: 0602.						
	APPL REASON:	Value/Unif/Taxibility		Total	469,900.00		
	STAFF RECOM:	No change in value					

****

11	06 -0336-0002-040-6	GORDON MARCUS & SHELLEY M				NOTICE VALUE	442,000
2018	7170 CHERRY BLUFF DR SANDY SPRINGS			LAND	81,800	CURRENT	442,000
	APPRS: 017	TaxDistrict	59	IMP	360,200	CHANGE	0
	NBHD: 0602.						
	APPL REASON:	Value and Uniformity		Total	442,000.00		
	STAFF RECOM:	No change in value					

****

12	06 -0336-0004-001-6	ABGHARI MOHAMMAD H & SHAHLA Z				NOTICE VALUE	735,400
2018	7865 LANDOWNE DR SANDY SPRINGS			LAND	115,800	CURRENT	735,400
	APPRS: 017	TaxDistrict	59	IMP	619,600	CHANGE	0
	NBHD: 0604.						
	APPL REASON:	Fair Market Value		Total	735,400.00		
	STAFF RECOM:	No change in value					

****

13	06 -0336-0004-019-8	KENT GEORGE MARSHALL JR				NOTICE VALUE	894,400
2018	7930 FAWNDALE WAY SANDY SPRINGS			LAND	159,400	CURRENT	894,400
	APPRS: 017	TaxDistrict	59	IMP	735,000	CHANGE	0
	NBHD: 0604.						
	APPL REASON:	Value and Uniformity		Total	894,400.00		
	STAFF RECOM:	No change in value					

****

14	06 -0336-0005-034-6	ROBINS HOWARD L &				NOTICE VALUE	600,000
2018	340 NESBIT DOWNS CT FUL			LAND	101,800	CURRENT	600,000
	APPRS: 017	TaxDistrict	59	IMP	498,200	CHANGE	0
	NBHD: 0604.						
	APPL REASON:	Fair Market Value		Total	600,000.00		
	STAFF RECOM:	No change in value					

****

RESIDENTIAL PROPERTIES

15	06 -0336-0005-035-3 BROWN MARK A				NOTICE VALUE	550,000
2018	335 NESBIT DOWNS CT SANDY SPRINGS		LAND	102,700	CURRENT	550,000
	APPRS: 017	TaxDistrict 59	IMP	447,300	CHANGE	0
	NBHD: 0604.					
	APPL REASON: Fair Market Value		Total	550,000.00		
	STAFF RECOM: No change in value					

****

16	06 -0336-0005-037-9 VASSALLO PAUL & LORI TERRA				NOTICE VALUE	771,600
2018	155 SADDLEVIEW RUN SANDY SPRINGS		LAND	115,400	CURRENT	771,600
	APPRS: 017	TaxDistrict 59	IMP	656,200	CHANGE	0
	NBHD: 0604.					
	APPL REASON: Value and Uniformity		Total	771,600.00		
	STAFF RECOM: No change in value					

****

17	06 -0337- LL-048-1 U S BANK TRUST N A TR				NOTICE VALUE	502,900
2018	420 IVY HALL SANDY SPRINGS		LAND	107,500	CURRENT	502,900
	APPRS: 017	TaxDistrict 59	IMP	395,400	CHANGE	0
	NBHD: 0608.					
	APPL REASON: Value and Uniformity		Total	502,900.00		
	STAFF RECOM: No change in value					

****

18	06 -0337-0001-021-6 BRYSON CHRISTOPHER ROBIN &				NOTICE VALUE	1,791,100
2018	372 STABLES CT FUL		LAND	325,700	CURRENT	1,791,100
	APPRS: 017	TaxDistrict 59	IMP	1,465,400	CHANGE	0
	NBHD: 0617.					
	APPL REASON: Value and Uniformity		Total	1,791,100.00		
	STAFF RECOM: No change in value					

****

19	06 -0337-0001-028-1 HADDIGAN EILEEN E				NOTICE VALUE	1,362,700
2018	7798 STABLES DR FUL		LAND	351,700	CURRENT	1,362,700
	APPRS: 017	TaxDistrict 59	IMP	1,011,000	CHANGE	0
	NBHD: 0617.					
	APPL REASON: Value and Uniformity		Total	1,362,700.00		
	STAFF RECOM: No change in value					

****

20	06 -0337-0001-032-3 PINSKY DARYL & RONIT F				NOTICE VALUE	1,362,900
2018	7758 STABLES DR SANDY SPRINGS		LAND	324,500	CURRENT	1,362,900
	APPRS: 017	TaxDistrict 59	IMP	1,038,400	CHANGE	0
	NBHD: 0617.					
	APPL REASON: Fair Market Value		Total	1,362,900.00		
	STAFF RECOM: No change in value					

****

21	06 -0337-0001-037-2 HERLAN MARK				NOTICE VALUE	1,407,600
2018	665 COLEY OAKS CT FUL		LAND	324,500	CURRENT	1,407,600
	APPRS: 017	TaxDistrict 59	IMP	1,083,100	CHANGE	0
	NBHD: 0617.					
	APPL REASON: Fair Market Value		Total	1,407,600.00		
	STAFF RECOM: No change in value					

****

RESIDENTIAL PROPERTIES

22	06 -0337-0001-041-4	SPALDING ESTATES BUILDERS LLC				NOTICE VALUE	1,712,700
2018	670 COLEY OAKS CT FUL			LAND	324,500	CURRENT	1,712,700
	APPRS: 017	TaxDistrict	59	IMP	1,388,200	CHANGE	0
	NBHD: 0617.						
	APPL REASON:	Value and Uniformity		Total	1,712,700.00		
	STAFF RECOM:	No change in value					

****

23	06 -0337-0004-013-0	HICKCOX JEFFREY E & VICKI L				NOTICE VALUE	582,300
2018	7555 SOUTH SPALDING LAKE DR SANDY SPRINGS			LAND	83,300	CURRENT	582,300
	APPRS: 017	TaxDistrict	59	IMP	499,000	CHANGE	0
	NBHD: 0605.						
	APPL REASON:	Value and Uniformity		Total	582,300.00		
	STAFF RECOM:	No change in value					

****

24	06 -0337-0005-009-7	PODBER MORRIS				NOTICE VALUE	496,800
2018	7710 WICKLEY WAY SANDY SPRINGS			LAND	88,500	CURRENT	496,800
	APPRS: 017	TaxDistrict	59	IMP	408,300	CHANGE	0
	NBHD: 0605.						
	APPL REASON:	Value and Uniformity		Total	496,800.00		
	STAFF RECOM:	No change in value					

****

25	06 -0337-0005-019-6	PODBER ARNOLD R				NOTICE VALUE	504,500
2018	7830 LANDOWNE DR SANDY SPRINGS			LAND	87,800	CURRENT	504,500
	APPRS: 017	TaxDistrict	59	IMP	416,700	CHANGE	0
	NBHD: 0605.						
	APPL REASON:	Value and Uniformity		Total	504,500.00		
	STAFF RECOM:	No change in value					

****

26	06 -0337-0006-028-6	BOHM EDWARD &				NOTICE VALUE	683,300
2018	7885 FAWNDALE WAY SANDY SPRINGS			LAND	151,400	CURRENT	683,300
	APPRS: 017	TaxDistrict	59	IMP	531,900	CHANGE	0
	NBHD: 0604.						
	APPL REASON:	Fair Market Value		Total	683,300.00		
	STAFF RECOM:	No change in value					

****

27	06 -0337-0006-029-4	COLON MARLENE				NOTICE VALUE	608,600
2018	7875 FAWNDALE WAY SANDY SPRINGS			LAND	111,500	CURRENT	608,600
	APPRS: 017	TaxDistrict	59	IMP	497,100	CHANGE	0
	NBHD: 0604.						
	APPL REASON:	Value and Uniformity		Total	608,600.00		
	STAFF RECOM:	No change in value					

****

28	06 -0337-0007-009-5	SENDRAKOWSKI STANLEY L &				NOTICE VALUE	595,200
2018	7615 BLANDFORD PL SANDY SPRINGS			LAND	125,500	CURRENT	595,200
	APPRS: 017	TaxDistrict	59	IMP	469,700	CHANGE	0
	NBHD: 0604.						
	APPL REASON:	Value and Uniformity		Total	595,200.00		
	STAFF RECOM:	No change in value					

****

RESIDENTIAL PROPERTIES

29	06 -0338- LL-067-0	DUNER BRUCE H TR OF THE				NOTICE VALUE	1,162,800
2018	230 FARMBROOKE CT SANDY SPRINGS			LAND	257,600	CURRENT	1,162,800
	APPRS: 017	TaxDistrict	59	IMP	905,200	CHANGE	0
	NBHD: 0620.						
	APPL REASON:	Value/Unif/Taxibility		Total	1,162,800.00		
	STAFF RECOM:	No change in value					

****

30	06 -0338-0002-063-6	PURKERSON MOORE FAMILY TRUST THE				NOTICE VALUE	625,000
2018	1765 REDBOURNE DR SANDY SPRINGS			LAND	79,300	CURRENT	625,000
	APPRS: 017	TaxDistrict	59	IMP	545,700	CHANGE	0
	NBHD: 0605.						
	APPL REASON:	Value and Uniformity		Total	625,000.00		
	STAFF RECOM:	No change in value					

****

31	06 -0338-0002-077-6	MONTABERT MOLLY O				NOTICE VALUE	425,400
2018	1780 REDBOURNE DR SANDY SPRINGS			LAND	84,800	CURRENT	425,400
	APPRS: 017	TaxDistrict	59	IMP	340,600	CHANGE	0
	NBHD: 0605.						
	APPL REASON:	Value and Uniformity		Total	425,400.00		
	STAFF RECOM:	No change in value					

****

32	06 -0338-0003-005-6	WALLACE REVOCABLE FAMILY TRUST THE				NOTICE VALUE	441,600
2018	1685 REDBOURNE DR SANDY SPRINGS			LAND	91,500	CURRENT	441,600
	APPRS: 017	TaxDistrict	59	IMP	350,100	CHANGE	0
	NBHD: 0605.						
	APPL REASON:	Value and Uniformity		Total	441,600.00		
	STAFF RECOM:	No change in value					

****

33	06 -0338-0003-023-9	WELTLICH STEPHEN K & SHARON W				NOTICE VALUE	508,600
2018	190 TREADWICK DR SANDY SPRINGS			LAND	88,000	CURRENT	508,600
	APPRS: 017	TaxDistrict	59	IMP	420,600	CHANGE	0
	NBHD: 0605.						
	APPL REASON:	Value and Uniformity		Total	508,600.00		
	STAFF RECOM:	No change in value					

****

34	06 -0342- LL-073-2	NEISH ANDREW S				NOTICE VALUE	768,900
2018	2020 OLD DOMINION RD NE SANDY SPRINGS			LAND	109,200	CURRENT	768,900
	APPRS: 017	TaxDistrict	59	IMP	659,700	CHANGE	0
	NBHD: 0604.						
	APPL REASON:	Value and Uniformity		Total	768,900.00		
	STAFF RECOM:	No change in value					

****

35	06 -0342-0002-011-9	YEN SAMUEL H AND ALICE H				NOTICE VALUE	1,415,600
2018	7715 JETT FERRY RD SANDY SPRINGS			LAND	85,900	CURRENT	1,415,600
	APPRS: 017	TaxDistrict	59	IMP	1,329,700	CHANGE	0
	NBHD: 0604.						
	APPL REASON:	Value and Uniformity		Total	1,415,600.00		
	STAFF RECOM:	No change in value					

****

RESIDENTIAL PROPERTIES

36	06 -0342-0004-011-7	TYSON DEBRA S				NOTICE VALUE	789,200
2018	690 BITTERSWEET TRL FUL			LAND	92,700	CURRENT	789,200
	APPRS: 017	TaxDistrict	59	IMP	696,500	CHANGE	0
	NBHD: 0604.						
	APPL REASON:	Value and Uniformity		Total	789,200.00		
	STAFF RECOM:	No change in value					

****

37	06 -0343-0002-005-0	BETHUNE MARVIN L III &				NOTICE VALUE	1,228,300
2018	840 JETT FERRY MANOR SANDY SPRINGS			LAND	189,300	CURRENT	1,228,300
	APPRS: 017	TaxDistrict	59	IMP	1,039,000	CHANGE	0
	NBHD: 0606.						
	APPL REASON:	Value and Uniformity		Total	1,228,300.00		
	STAFF RECOM:	No change in value					

****

38	06 -0350-0001-004-4	GELZER JOYCE M				NOTICE VALUE	617,200
2018	640 VALLEY HALL DR SANDY SPRINGS			LAND	174,600	CURRENT	617,200
	APPRS: 017	TaxDistrict	59	IMP	442,600	CHANGE	0
	NBHD: 0606.						
	APPL REASON:	Value and Uniformity		Total	617,200.00		
	STAFF RECOM:	No change in value					

****

39	06 -0350-0001-011-9	CHRISTIAN MICHAEL O &				NOTICE VALUE	623,500
2018	730 RIVER GATE DR FUL			LAND	148,300	CURRENT	623,500
	APPRS: 017	TaxDistrict	59	IMP	475,200	CHANGE	0
	NBHD: 0606.						
	APPL REASON:	Fair Market Value		Total	623,500.00		
	STAFF RECOM:	No change in value					

****

40	06 -0350-0002-003-5	FOBAS SHAWN RICHARD &				NOTICE VALUE	1,145,000
2018	8240 HABERSHAM WATERS RD SANDY SPRINGS			LAND	169,600	CURRENT	1,145,000
	APPRS: 017	TaxDistrict	59	IMP	975,400	CHANGE	0
	NBHD: 0606.						
	APPL REASON:	Fair Market Value		Total	1,145,000.00		
	STAFF RECOM:	No change in value					

****

41	06 -0351- LL-070-6	BONA JOSEPH R & LAURA E				NOTICE VALUE	655,400
2018	325 QUIET WATER LN SANDY SPRINGS			LAND	181,900	CURRENT	655,400
	APPRS: 017	TaxDistrict	59	IMP	473,500	CHANGE	0
	NBHD: 0606.						
	APPL REASON:	Fair Market Value		Total	655,400.00		
	STAFF RECOM:	No change in value					

****

42	06 -0351- LL-111-8	JOHNSON ALLEN				NOTICE VALUE	646,600
2018	7515 BRIDGEGATE CT SANDY SPRINGS			LAND	176,300	CURRENT	646,600
	APPRS: 017	TaxDistrict	59	IMP	470,300	CHANGE	0
	NBHD: 0606.						
	APPL REASON:	Fair Market Value		Total	646,600.00		
	STAFF RECOM:	No change in value					

****

RESIDENTIAL PROPERTIES

43	06 -0351-0002-035-6	KINGSLEY BEVERLY STERN				NOTICE VALUE	704,200
2018	8125 HABERSHAM WATERS RD SANDY SPRINGS			LAND	142,100	CURRENT	704,200
	APPRS: 017	TaxDistrict	59	IMP	562,100	CHANGE	0
	NBHD: 0606.						
	APPL REASON: Fair Market Value			Total	704,200.00		
	STAFF RECOM: No change in value						

****

44	06 -0351-0002-036-4	ARNOLD GRAY J & JULIA K				NOTICE VALUE	643,700
2018	8110 HABERSHAM WATERS RD SANDY SPRINGS			LAND	142,900	CURRENT	643,700
	APPRS: 017	TaxDistrict	59	IMP	500,800	CHANGE	0
	NBHD: 0606.						
	APPL REASON: Fair Market Value			Total	643,700.00		
	STAFF RECOM: No change in value						

****

45	06 -0351-0003-014-0	WILSON JERRY L				NOTICE VALUE	579,700
2018	8195 HABERSHAM WATERS RD SANDY SPRINGS			LAND	121,800	CURRENT	579,700
	APPRS: 017	TaxDistrict	59	IMP	457,900	CHANGE	0
	NBHD: 0606.						
	APPL REASON: Value and Uniformity			Total	579,700.00		
	STAFF RECOM: No change in value						

****

46	06 -0352- LL-041-6	DALRYMPLE MARILYN C & DAVID				NOTICE VALUE	776,500
2018	180 CHURCHILL DR SANDY SPRINGS			LAND	97,600	CURRENT	776,500
	APPRS: 017	TaxDistrict	59	IMP	678,900	CHANGE	0
	NBHD: 0607.						
	APPL REASON: Value and Taxibility			Total	776,500.00		
	STAFF RECOM: No change in value						

****

47	06 -0352-0005-005-5	KAPLAN DAVID MICHAEL &				NOTICE VALUE	837,700
2018	7655 BALL MILL RD SANDY SPRINGS			LAND	116,600	CURRENT	837,700
	APPRS: 017	TaxDistrict	59	IMP	721,100	CHANGE	0
	NBHD: 0607.						
	APPL REASON: Value and Uniformity			Total	837,700.00		
	STAFF RECOM: No change in value						

****

48	06 -0353-0003-018-9	HIDDING MITZY S & RICHARD M JR				NOTICE VALUE	479,000
2018	7985 SADDLE RIDGE DR SANDY SPRINGS			LAND	46,800	CURRENT	479,000
	APPRS: 017	TaxDistrict	59	IMP	432,200	CHANGE	0
	NBHD: 0602.						
	APPL REASON: Value and Uniformity			Total	479,000.00		
	STAFF RECOM: No change in value						

****

49	06 -0353-0004-003-0	PORTER WINSTON A & MARY R				NOTICE VALUE	708,800
2018	220 GRAPEVINE RUN FUL			LAND	96,500	CURRENT	708,800
	APPRS: 017	TaxDistrict	59	IMP	612,300	CHANGE	0
	NBHD: 0602.						
	APPL REASON: Value and Uniformity			Total	708,800.00		
	STAFF RECOM: No change in value						

****

RESIDENTIAL PROPERTIES

50	06 -0353-0004-004-8	CANTRELL VICTORIA M &				NOTICE VALUE	725,000
2018	230 GRAPEVINE RUN SANDY SPRINGS			LAND	94,400	CURRENT	725,000
	APPRS: 017	TaxDistrict	59	IMP	630,600	CHANGE	0
	NBHD: 0602.						
	APPL REASON:	Fair Market Value		Total	725,000.00		
	STAFF RECOM:	No change in value					

****

51	06 -0353-0004-009-7	LLOYD JOHN C & CAROL A				NOTICE VALUE	643,000
2018	280 GRAPEVINE RUN FUL			LAND	91,700	CURRENT	643,000
	APPRS: 017	TaxDistrict	59	IMP	551,300	CHANGE	0
	NBHD: 0602.						
	APPL REASON:	Value and Uniformity		Total	643,000.00		
	STAFF RECOM:	No change in value					

****

52	06 -0356- LL-074-3	HALPERN LISA G				NOTICE VALUE	1,204,700
2018	1955 SPALDING DR SANDY SPRINGS			LAND	371,700	CURRENT	1,204,700
	APPRS: 017	TaxDistrict	59	IMP	833,000	CHANGE	0
	NBHD: 0609.						
	APPL REASON:	Uniformity		Total	1,204,700.00		
	STAFF RECOM:	No change in value					

****

53	06 -0356- LL-075-0	DIEGO JAMIE DE & ANA MARIA				NOTICE VALUE	1,087,400
2018	1995 SPALDING DR SANDY SPRINGS			LAND	267,900	CURRENT	1,087,400
	APPRS: 017	TaxDistrict	59	IMP	819,500	CHANGE	0
	NBHD: 0609.						
	APPL REASON:	Value and Uniformity		Total	1,087,400.00		
	STAFF RECOM:	No change in value					

****

54	06 -0357- LL-057-7	TABOADA MARIA DIEGO				NOTICE VALUE	1,203,400
2018	2000 SPALDING DR SANDY SPRINGS			LAND	464,800	CURRENT	1,203,400
	APPRS: 017	TaxDistrict	59	IMP	738,600	CHANGE	0
	NBHD: 0606.						
	APPL REASON:	Value and Uniformity		Total	1,203,400.00		
	STAFF RECOM:	No change in value					

****

55	06 -0357-0002-009-5	KYLE STEVEN J & JUDY B				NOTICE VALUE	561,800
2018	1560 LAZY RIVER LN NE SANDY SPRINGS			LAND	142,800	CURRENT	561,800
	APPRS: 017	TaxDistrict	59	IMP	419,000	CHANGE	0
	NBHD: 0606.						
	APPL REASON:	Value and Uniformity		Total	561,800.00		
	STAFF RECOM:	No change in value					

****

56	06 -0357-0002-030-1	MOORE F THEODORE & PATRICIA C				NOTICE VALUE	551,000
2018	1775 LAZY RIVER LN NE SANDY SPRINGS			LAND	145,800	CURRENT	551,000
	APPRS: 017	TaxDistrict	59	IMP	405,200	CHANGE	0
	NBHD: 0606.						
	APPL REASON:	Exemption Denial		Total	551,000.00		
	STAFF RECOM:	No change in value					

****

RESIDENTIAL PROPERTIES

57	06 -0357-0004-020-0	DCRE LLLP				NOTICE VALUE	286,900
2018	BALL CREEK WAY FUL			LAND	286,900	CURRENT	286,900
	APPRS: 017	TaxDistrict	59	IMP	0	CHANGE	0
	NBHD: 0609.						
	APPL REASON:	Value and Uniformity		Total	286,900.00		
	STAFF RECOM:	No change in value					

****

58	06 -0357-0004-021-8	DIEGO JOHN PAUL				NOTICE VALUE	1,047,000
2018	21 BALL CREEK HILL SANDY SPRINGS			LAND	249,000	CURRENT	1,047,000
	APPRS: 017	TaxDistrict	59	IMP	798,000	CHANGE	0
	NBHD: 0609.						
	APPL REASON:	Fair Market Value		Total	1,047,000.00		
	STAFF RECOM:	No change in value					

****

59	06 -0357-0005-008-4	ARMSTRONG DAVID &				NOTICE VALUE	750,200
2018	900 WADDINGTON CT SANDY SPRINGS			LAND	191,600	CURRENT	750,200
	APPRS: 017	TaxDistrict	59	IMP	558,600	CHANGE	0
	NBHD: 0609.						
	APPL REASON:	Value and Uniformity		Total	750,200.00		
	STAFF RECOM:	No change in value					

****

60	06 -0358- LL-021-2	FREY WENDY & BEYER ROBERT M				NOTICE VALUE	1,201,900
2018	1650 BRANDON HALL DR FUL			LAND	197,600	CURRENT	1,201,900
	APPRS: 017	TaxDistrict	59	IMP	1,004,300	CHANGE	0
	NBHD: 0606.						
	APPL REASON:	Value/Unif/Taxibility		Total	1,201,900.00		
	STAFF RECOM:	No change in value					

****

61	06 -0358- LL-033-7	BAGGETT PATRICIA T &				NOTICE VALUE	536,400
2018	2525 SPALDING DR NE SANDY SPRINGS			LAND	90,500	CURRENT	536,400
	APPRS: 017	TaxDistrict	59	IMP	445,900	CHANGE	0
	NBHD: 0604.						
	APPL REASON:	Fair Market Value		Total	536,400.00		
	STAFF RECOM:	No change in value					

****

62	06 -0358- LL-084-0	ROTHBERG EDWIN S				NOTICE VALUE	1,183,800
2018	2424 SPALDING DR SANDY SPRINGS			LAND	293,500	CURRENT	1,183,800
	APPRS: 017	TaxDistrict	59	IMP	890,300	CHANGE	0
	NBHD: 0606.						
	APPL REASON:	Fair Market Value		Total	1,183,800.00		
	STAFF RECOM:	No change in value					

****

63	06 -0358-0001-005-3	BROWN RUTH D				NOTICE VALUE	531,800
2018	290 SKYRIDGE DR SANDY SPRINGS			LAND	84,100	CURRENT	531,800
	APPRS: 017	TaxDistrict	59	IMP	447,700	CHANGE	0
	NBHD: 0604.						
	APPL REASON:	Value and Uniformity		Total	531,800.00		
	STAFF RECOM:	No change in value					

****

RESIDENTIAL PROPERTIES

64	06 -0359-0001-002-9	CHAMBERS ANNE M				NOTICE VALUE	1,241,900
2018	1754 BRANDON HALL DR FUL			LAND	270,100	CURRENT	1,241,900
	APPRS: 017	TaxDistrict	59	IMP	971,800	CHANGE	0
	NBHD: 0606.						
	APPL REASON:	Value and Uniformity		Total	1,241,900.00		
	STAFF RECOM:	No change in value					

****

65	06 -0359-0001-039-1	FORST JENNY				NOTICE VALUE	757,000
2018	1745 BRANDON HALL DR FUL			LAND	173,400	CURRENT	757,000
	APPRS: 017	TaxDistrict	59	IMP	583,600	CHANGE	0
	NBHD: 0606.						
	APPL REASON:	Fair Market Value		Total	757,000.00		
	STAFF RECOM:	No change in value					

****

66	06 -0359-0001-042-5	SMITH MICHAEL SHANE &				NOTICE VALUE	792,300
2018	1715 BRANDON HALL DR SANDY SPRINGS			LAND	174,400	CURRENT	792,300
	APPRS: 017	TaxDistrict	59	IMP	617,900	CHANGE	0
	NBHD: 0606.						
	APPL REASON:	Value and Uniformity		Total	792,300.00		
	STAFF RECOM:	No change in value					

****

67	06 -0361-0002-001-6	LONG WOODROW W III &				NOTICE VALUE	468,400
2018	1570 HUNTINGDON TRL SANDY SPRINGS			LAND	93,400	CURRENT	468,400
	APPRS: 017	TaxDistrict	59	IMP	375,000	CHANGE	0
	NBHD: 0616.						
	APPL REASON:	Value/Unif/Taxibility		Total	468,400.00		
	STAFF RECOM:	No change in value					

****

68	06 -0361-0002-010-7	BURBA DENIS &				NOTICE VALUE	780,400
2018	1563 HUNTINGDON TRL SANDY SPRINGS			LAND	93,400	CURRENT	780,400
	APPRS: 017	TaxDistrict	59	IMP	687,000	CHANGE	0
	NBHD: 0616.						
	APPL REASON:	Fair Market Value		Total	780,400.00		
	STAFF RECOM:	No change in value					

****

69	06 -0361-0002-017-2	STACHLER KENNETH R & LAURA A				NOTICE VALUE	509,700
2018	1672 NORTHRIDGE RD NE SANDY SPRINGS			LAND	89,200	CURRENT	509,700
	APPRS: 017	TaxDistrict	59	IMP	420,500	CHANGE	0
	NBHD: 0616.						
	APPL REASON:	Fair Market Value		Total	509,700.00		
	STAFF RECOM:	No change in value					

****

70	06 -0361-0003-004-9	STILL MELANIE ISEMAN ET AL				NOTICE VALUE	570,800
2018	1760 NORTHRIDGE RD SANDY SPRINGS			LAND	108,000	CURRENT	570,800
	APPRS: 017	TaxDistrict	59	IMP	462,800	CHANGE	0
	NBHD: 0616.						
	APPL REASON:	Value and Uniformity		Total	570,800.00		
	STAFF RECOM:	No change in value					

****

RESIDENTIAL PROPERTIES

71	06 -0361-0003-013-0 FRIESE RICHARD E & EMILIE B				NOTICE VALUE	545,700
2018	1650 HUNTINGDON TRL SANDY SPRINGS		LAND	100,300	CURRENT	545,700
	APPRS: 017	TaxDistrict 59	IMP	445,400	CHANGE	0
	NBHD: 0616.					
	APPL REASON: Fair Market Value		Total	545,700.00		
	STAFF RECOM: No change in value					

****

72	06 -0361-0003-025-4 FISCHER LORELEI H &				NOTICE VALUE	754,900
2018	1660 HUNTINGDON TRL SANDY SPRINGS		LAND	125,800	CURRENT	754,900
	APPRS: 017	TaxDistrict 59	IMP	629,100	CHANGE	0
	NBHD: 0616.					
	APPL REASON: Value and Taxibility		Total	754,900.00		
	STAFF RECOM: No change in value					

****

73	06 -0361-0007-012-8 BOLTON WILLIAM S & CHERYL S				NOTICE VALUE	732,600
2018	1520 SUNNYBROOK FARM RD SANDY SPRINGS		LAND	124,800	CURRENT	732,600
	APPRS: 017	TaxDistrict 59	IMP	607,800	CHANGE	0
	NBHD: 0616.					
	APPL REASON: Value and Uniformity		Total	732,600.00		
	STAFF RECOM: No change in value					

****

74	06 -0363-0001-137-7 BANNON TED ANTHONY				NOTICE VALUE	487,200
2018	492 PEARL COVE CT FUL		LAND	14,500	CURRENT	487,200
	APPRS: 017	TaxDistrict 59	IMP	472,700	CHANGE	0
	NBHD: 0652.3					
	APPL REASON: Fair Market Value		Total	487,200.00		
	STAFF RECOM: No change in value					

****

75	06 -0363-0001-138-5 COHEN JONATHAN HOWARD				NOTICE VALUE	480,800
2018	490 PEARL COVE CT FUL		LAND	14,500	CURRENT	480,800
	APPRS: 017	TaxDistrict 59	IMP	466,300	CHANGE	0
	NBHD: 0652.3					
	APPL REASON: Value and Taxibility		Total	480,800.00		
	STAFF RECOM: No change in value					

****

76	06 -0363-0001-139-3 VAMADEVAN DAVID &				NOTICE VALUE	487,200
2018	488 PEARL COVE CT FUL		LAND	14,500	CURRENT	487,200
	APPRS: 017	TaxDistrict 59	IMP	472,700	CHANGE	0
	NBHD: 0652.3					
	APPL REASON: Fair Market Value		Total	487,200.00		
	STAFF RECOM: No change in value					

****

77	06 -0363-0001-147-6 GATEWOOD JOSEPH C &				NOTICE VALUE	492,400
2018	1217 APPERLEY PL FUL		LAND	65,500	CURRENT	492,400
	APPRS: 017	TaxDistrict 59	IMP	426,900	CHANGE	0
	NBHD: 9917.8					
	APPL REASON: Value and Uniformity		Total	492,400.00		
	STAFF RECOM: No change in value					

****

RESIDENTIAL PROPERTIES

78	06 -0363-0007-005-0	NATALE MARK V & LIVIA				NOTICE VALUE	246,500
2018	235 DUNWOODY CREEK CIR SANDY SPRINGS			LAND	24,400	CURRENT	246,500
	APPRS: 017	TaxDistrict	59	IMP	222,100	CHANGE	0
	NBHD: 0652.3						
	APPL REASON:	Value and Uniformity		Total	246,500.00		
	STAFF RECOM:	No change in value					

****

79	06 -0363-0008-006-7	FELTON F BRYAN				NOTICE VALUE	218,200
2018	10 HUNTINGTON PLACE DR FUL			LAND	24,300	CURRENT	218,200
	APPRS: 017	TaxDistrict	59	IMP	193,900	CHANGE	0
	NBHD: 0652.3						
	APPL REASON:	Value and Uniformity		Total	218,200.00		
	STAFF RECOM:	No change in value					

****

80	06 -0364-0002-003-9	PRICE ORIN				NOTICE VALUE	107,500
2018	301 NATCHEZ TRC SANDY SPRINGS			LAND	15,700	CURRENT	107,500
	APPRS: 017	TaxDistrict	59	IMP	91,800	CHANGE	0
	NBHD: 0106.						
	APPL REASON:	Value and Taxibility		Total	107,500.00		
	STAFF RECOM:	No change in value					

****

81	06 -0364-0002-004-7	DAUM DAVID				NOTICE VALUE	108,600
2018	401 NATCHEZ TRC FUL			LAND	15,300	CURRENT	108,600
	APPRS: 017	TaxDistrict	59	IMP	93,300	CHANGE	0
	NBHD: 0106.						
	APPL REASON:	Value/Unif/Taxibility		Total	108,600.00		
	STAFF RECOM:	No change in value					

****

82	06 -0364-0002-086-4	JOHNSON JOYCE A				NOTICE VALUE	108,600
2018	606 NATCHEZ TRC SANDY SPRINGS			LAND	15,300	CURRENT	108,600
	APPRS: 017	TaxDistrict	59	IMP	93,300	CHANGE	0
	NBHD: 0106.						
	APPL REASON:	Fair Market Value		Total	108,600.00		
	STAFF RECOM:	No change in value					

****

83	06 -0364-0003-126-7	TRINH MELISSA WEI				NOTICE VALUE	128,300
2018	1308 GETTYSBURG PL SANDY SPRINGS			LAND	15,400	CURRENT	128,300
	APPRS: 017	TaxDistrict	59	IMP	112,900	CHANGE	0
	NBHD: 0206.						
	APPL REASON:	Exemption Denial		Total	128,300.00		
	STAFF RECOM:	No change in value					

****

84	06 -0365-0002-029-3	ZHAO YI &				NOTICE VALUE	138,000
2018	8868 LONG BEACH CIR SANDY SPRINGS			LAND	26,800	CURRENT	138,000
	APPRS: 017	TaxDistrict	59	IMP	111,200	CHANGE	0
	NBHD: 0616.1						
	APPL REASON:	Uniformity		Total	138,000.00		
	STAFF RECOM:	No change in value					

****

RESIDENTIAL PROPERTIES

85	06 -0365-0004-028-3 CURI ARDIT				NOTICE VALUE	120,000
2018	8850 APPLEGATE LN SANDY SPRINGS		LAND	24,300	CURRENT	120,000
	APPRS: 017	TaxDistrict 59	IMP	95,700	CHANGE	0
	NBHD: 0616.1					
	APPL REASON: Fair Market Value		Total	120,000.00		
	STAFF RECOM: No change in value					

****

86	06 -0366-0002-027-6 PALMER VALERIA W				NOTICE VALUE	85,500
2018	404 RIVER RUN DR SANDY SPRINGS		LAND	12,400	CURRENT	85,500
	APPRS: 017	TaxDistrict 59	IMP	73,100	CHANGE	0
	NBHD: 0406.					
	APPL REASON: Fair Market Value		Total	85,500.00		
	STAFF RECOM: No change in value					

****

87	06 -0367- LL-138-3 HUGHES BIANCA K				NOTICE VALUE	152,600
2018	155 NORTH RIVER DR UNIT B		LAND	21,200	CURRENT	152,600
	APPRS: 017	TaxDistrict 59	IMP	131,400	CHANGE	0
	NBHD: 6067.					
	APPL REASON: Value and Uniformity		Total	152,600.00		
	STAFF RECOM: No change in value					

****

88	06 -0367- LL-154-0 BOGNER KELLY LYNN				NOTICE VALUE	151,900
2018	175 NORTH RIVER DR UNIT B		LAND	20,500	CURRENT	151,900
	APPRS: 017	TaxDistrict 59	IMP	131,400	CHANGE	0
	NBHD: 6067.					
	APPL REASON: Value and Uniformity		Total	151,900.00		
	STAFF RECOM: No change in value					

****

89	06 -0367-0001-032-6 YOVINO CHARLES J				NOTICE VALUE	1,036,300
2018	245 RIVERMERE WAY FUL		LAND	130,000	CURRENT	1,036,300
	APPRS: 017	TaxDistrict 59	IMP	906,300	CHANGE	0
	NBHD: 0651.					
	APPL REASON: Value and Uniformity		Total	1,036,300.00		
	STAFF RECOM: No change in value					

****

90	06 -0367-0003-079-5 WILLIAMS LESLIE L				NOTICE VALUE	234,400
2018	8935 CARROLL MANOR DR SANDY SPRINGS		LAND	29,800	CURRENT	234,400
	APPRS: 017	TaxDistrict 59	IMP	204,600	CHANGE	0
	NBHD: 0652.4					
	APPL REASON: Exemption Denial		Total	234,400.00		
	STAFF RECOM: No change in value					

****

91	06 -0367-0003-126-4 BUCHNER JANEL L				NOTICE VALUE	222,900
2018	672 CORBIN LAKE CT SANDY SPRINGS		LAND	38,400	CURRENT	222,900
	APPRS: 017	TaxDistrict 59	IMP	184,500	CHANGE	0
	NBHD: 0652.4					
	APPL REASON: Value and Uniformity		Total	222,900.00		
	STAFF RECOM: No change in value					

****

RESIDENTIAL PROPERTIES

92	06 -0367-0003-127-2 BACK WOOLERY J &				NOTICE VALUE	216,600
2018	670 CORBIN LAKE CT FUL		LAND	38,400	CURRENT	216,600
	APPRS: 017	TaxDistrict 59	IMP	178,200	CHANGE	0
	NBHD: 0652.4					
	APPL REASON: Value/Unif/Taxibility		Total	216,600.00		
	STAFF RECOM: No change in value					

****

93	06 -0367-0003-145-4 WASHINGTON TERRANCE &				NOTICE VALUE	221,500
2018	655 CORBIN LAKE CT SANDY SPRINGS		LAND	33,100	CURRENT	221,500
	APPRS: 017	TaxDistrict 59	IMP	188,400	CHANGE	0
	NBHD: 0652.4					
	APPL REASON: Uniformity		Total	221,500.00		
	STAFF RECOM: No change in value					

****

94	06 -0367-0003-146-2 TATE JAMES E IV				NOTICE VALUE	225,200
2018	657 CORBIN LAKE CT SANDY SPRINGS		LAND	33,100	CURRENT	225,200
	APPRS: 017	TaxDistrict 59	IMP	192,100	CHANGE	0
	NBHD: 0652.4					
	APPL REASON: Value and Uniformity		Total	225,200.00		
	STAFF RECOM: No change in value					

****

95	06 -0367-0003-159-5 BOREA MICHELLE				NOTICE VALUE	214,500
2018	9013 CARROLL MANOR DR SANDY SPRINGS		LAND	32,100	CURRENT	214,500
	APPRS: 017	TaxDistrict 59	IMP	182,400	CHANGE	0
	NBHD: 0652.4					
	APPL REASON: Value and Uniformity		Total	214,500.00		
	STAFF RECOM: No change in value					

****

96	06 -0367-0004-140-4 HAMID ALI				NOTICE VALUE	91,900
2018	345 WINDING RIVER RD F SANDY SPRINGS		LAND	14,700	CURRENT	91,900
	APPRS: 017	TaxDistrict 59	IMP	77,200	CHANGE	0
	NBHD: 1006.					
	APPL REASON: Value and Uniformity		Total	91,900.00		
	STAFF RECOM: No change in value					

****

97	06 -0368-0002-015-9 DURBIN MARK K & SUZANNE R				NOTICE VALUE	547,300
2018	8915 HUNTCLIFF TRC SANDY SPRINGS		LAND	99,400	CURRENT	547,300
	APPRS: 017	TaxDistrict 59	IMP	447,900	CHANGE	0
	NBHD: 7727.					
	APPL REASON: Value and Uniformity		Total	547,300.00		
	STAFF RECOM: No change in value					

****

98	06 -0368-0002-022-5 DWYER RYAN				NOTICE VALUE	448,500
2018	8980 RIVER RUN SANDY SPRINGS		LAND	103,700	CURRENT	448,500
	APPRS: 017	TaxDistrict 59	IMP	344,800	CHANGE	0
	NBHD: 7727.					
	APPL REASON: Value/Unif/Taxibility		Total	448,500.00		
	STAFF RECOM: No change in value					

****

RESIDENTIAL PROPERTIES

99	06 -0368-0006-006-4	DIEGO PEDRO				NOTICE VALUE	254,800
2018	1038 HUNTCLIFF TRC SANDY SPRINGS			LAND	32,600	CURRENT	254,800
	APPRS: 017	TaxDistrict	59	IMP	222,200	CHANGE	0
	NBHD: 0906.						
	APPL REASON: Value and Uniformity			Total	254,800.00		
	STAFF RECOM: No change in value						

****

100	06 -0368-0006-011-4	JD FAMILY HOLDINGS LLLP				NOTICE VALUE	286,300
2018	1048 HUNTCLIFF TRC FUL			LAND	38,300	CURRENT	286,300
	APPRS: 017	TaxDistrict	59	IMP	248,000	CHANGE	0
	NBHD: 0906.						
	APPL REASON: Value and Uniformity			Total	286,300.00		
	STAFF RECOM: No change in value						

****

101	06 -0368-0008-011-2	TONG VICKY YUNG LIN				NOTICE VALUE	236,200
2018	10 FOREST RIDGE CT SANDY SPRINGS			LAND	32,800	CURRENT	236,200
	APPRS: 017	TaxDistrict	59	IMP	203,400	CHANGE	0
	NBHD: 0706.						
	APPL REASON: Value and Uniformity			Total	236,200.00		
	STAFF RECOM: No change in value						

****

102	06 -0383- LL-061-7	TYSON DEMETRICS				NOTICE VALUE	973,300
2018	7995 ROBERTS DR SANDY SPRINGS			LAND	93,800	CURRENT	973,300
	APPRS: 017	TaxDistrict	59	IMP	879,500	CHANGE	0
	NBHD: 0609.						
	APPL REASON: Value and Uniformity			Total	973,300.00		
	STAFF RECOM: No change in value						

****

103	06 -0383- LL-073-2	CONN REBECCA L				NOTICE VALUE	1,087,500
2018	130 DUNWOODY CREEK CT SANDY SPRINGS			LAND	121,100	CURRENT	1,087,500
	APPRS: 017	TaxDistrict	59	IMP	966,400	CHANGE	0
	NBHD: 0609.						
	APPL REASON: Value/Unif/Taxibility			Total	1,087,500.00		
	STAFF RECOM: No change in value						

****

104	06 -0383- LL-076-5	MILES DANIEL J				NOTICE VALUE	1,072,700
2018	100 DUNWOODY CREEK CT SANDY SPRINGS			LAND	139,300	CURRENT	1,072,700
	APPRS: 017	TaxDistrict	59	IMP	933,400	CHANGE	0
	NBHD: 0609.						
	APPL REASON: Value and Uniformity			Total	1,072,700.00		
	STAFF RECOM: No change in value						

****

105	06 -0383-0002-011-9	GERAMI NADER S				NOTICE VALUE	443,900
2018	1435 SPALDING DR SANDY SPRINGS			LAND	148,700	CURRENT	443,900
	APPRS: 017	TaxDistrict	59	IMP	295,200	CHANGE	0
	NBHD: 0609.						
	APPL REASON: Value and Uniformity			Total	443,900.00		
	STAFF RECOM: No change in value						

****

RESIDENTIAL PROPERTIES

106	06 -0383-0004-011-7	SIDEY JOHN M & MARGARET D				NOTICE VALUE	517,800
2018	1600 BAKERS GLEN DR SANDY SPRINGS			LAND	60,400	CURRENT	517,800
	APPRS: 017	TaxDistrict	59	IMP	457,400	CHANGE	0
	NBHD: 0611.						
	APPL REASON: Value and Uniformity			Total	517,800.00		
	STAFF RECOM: No change in value						

****

107	06 -0383-0005-003-3	COHEN SHARON S				NOTICE VALUE	707,100
2018	125 HEMMINGWOOD WAY SANDY SPRINGS			LAND	145,000	CURRENT	707,100
	APPRS: 017	TaxDistrict	59	IMP	562,100	CHANGE	0
	NBHD: 0609.						
	APPL REASON: Value and Uniformity			Total	707,100.00		
	STAFF RECOM: No change in value						

****

108	06 -0383-0005-007-4	MITCHELL PAUL R				NOTICE VALUE	551,100
2018	110 HEMMINGWOOD WAY SANDY SPRINGS			LAND	140,600	CURRENT	551,100
	APPRS: 017	TaxDistrict	59	IMP	410,500	CHANGE	0
	NBHD: 0609.						
	APPL REASON: Fair Market Value			Total	551,100.00		
	STAFF RECOM: No change in value						

****

109	06 -0384-0001-088-7	BRIGHTMAN ARLENE G & HARVEY J				NOTICE VALUE	552,700
2018	225 SPALDING SPRINGS LN SANDY SPRINGS			LAND	154,900	CURRENT	552,700
	APPRS: 017	TaxDistrict	59	IMP	397,800	CHANGE	0
	NBHD: 0609.						
	APPL REASON: Value and Uniformity			Total	552,700.00		
	STAFF RECOM: No change in value						

****

110	06 -0384-0001-101-8	SCHLUSSELBERG ISAIAH &				NOTICE VALUE	393,300
2018	400 EASTCOTE DR SANDY SPRINGS			LAND	94,400	CURRENT	393,300
	APPRS: 017	TaxDistrict	59	IMP	298,900	CHANGE	0
	NBHD: 0609.1						
	APPL REASON: Fair Market Value			Total	393,300.00		
	STAFF RECOM: No change in value						

****

111	06 -0384-0001-151-3	ADESOYE YOSOYE &				NOTICE VALUE	645,200
2018	7938 STRATFORD LN FUL			LAND	163,500	CURRENT	645,200
	APPRS: 017	TaxDistrict	59	IMP	481,700	CHANGE	0
	NBHD: 0613.						
	APPL REASON: Value/Unif/Taxibility			Total	645,200.00		
	STAFF RECOM: No change in value						

****

112	06 -0384-0003-004-2	KOVANIS RONALD J &				NOTICE VALUE	440,100
2018	700 AMSTER GREEN DR SANDY SPRINGS			LAND	100,100	CURRENT	440,100
	APPRS: 017	TaxDistrict	59	IMP	340,000	CHANGE	0
	NBHD: 0609.						
	APPL REASON: Fair Market Value			Total	440,100.00		
	STAFF RECOM: No change in value						

****

09 August , 2018

A2 Appeal No Changes - Real Property

RESIDENTIAL PROPERTIES

113	06 -0384-0003-007-5 GREENBERG LISA G & MARK S				NOTICE VALUE	552,100
2018	730 AMSTER GREEN DR SANDY SPRINGS		LAND	101,900	CURRENT	552,100
	APPRS: 017	TaxDistrict 59	IMP	450,200	CHANGE	0
	NBHD: 0609.					
	APPL REASON: Value and Uniformity		Total	552,100.00		
	STAFF RECOM: No change in value					

****

114	06 -0384-0003-009-1 WOLFSON GARY LANCE & MARLA RACHEL				NOTICE VALUE	550,200
2018	750 AMSTER GREEN DR SANDY SPRINGS		LAND	118,900	CURRENT	550,200
	APPRS: 017	TaxDistrict 59	IMP	431,300	CHANGE	0
	NBHD: 0609.					
	APPL REASON: Value and Uniformity		Total	550,200.00		
	STAFF RECOM: No change in value					

****

115	06 -0384-0003-014-1 MOORE DARYL D &				NOTICE VALUE	422,100
2018	800 AMSTER GREEN DR SANDY SPRINGS		LAND	97,200	CURRENT	422,100
	APPRS: 017	TaxDistrict 59	IMP	324,900	CHANGE	0
	NBHD: 0609.					
	APPL REASON: Fair Market Value		Total	422,100.00		
	STAFF RECOM: No change in value					

****

116	06 -0384-0003-062-0 ROGERS LENNIX N &				NOTICE VALUE	474,300
2018	355 SPINDLE CT SANDY SPRINGS		LAND	94,800	CURRENT	474,300
	APPRS: 017	TaxDistrict 59	IMP	379,500	CHANGE	0
	NBHD: 0609.					
	APPL REASON: Value and Uniformity		Total	474,300.00		
	STAFF RECOM: No change in value					

****

117	07 -0100-0018-029-3 NACOOCHEE CORPORATION				NOTICE VALUE	1,622,200
2018	COCHRAN MILL RD FUL		LAND	1,622,200	CURRENT	1,622,200
	APPRS: 100	TaxDistrict 65	IMP	0	CHANGE	0
	NBHD: 0800.2					
	APPL REASON: Value and Uniformity		Total	1,622,200.00		
	STAFF RECOM: No change in value					

****

118	07 -0200-0048-052-8 GABLE KYLE & BETHANY S				NOTICE VALUE	260,000
2018	9250 CEDAR GROVE RD FUL		LAND	86,800	CURRENT	260,000
	APPRS: 100	TaxDistrict 55	IMP	173,200	CHANGE	0
	NBHD: 0700.1					
	APPL REASON: Fair Market Value		Total	260,000.00		
	STAFF RECOM: No change in value					

****

119	07 -0200-0048-109-6 STEVEN SHIRLEY JOHNSON				NOTICE VALUE	25,900
2018	WEST TEEL RD FUL		LAND	25,900	CURRENT	25,900
	APPRS: 100	TaxDistrict 55	IMP	0	CHANGE	0
	NBHD: 0700.1					
	APPL REASON: Value and Uniformity		Total	25,900.00		
	STAFF RECOM: No change in value					

****

RESIDENTIAL PROPERTIES

120	07 -0200-0050-071-3	DRIVER FREDDIE L & REBA F				NOTICE VALUE	92,400
2018	5205 VEAL RD FUL			LAND	13,300	CURRENT	92,400
	APPRS: 100	TaxDistrict	55	IMP	79,100	CHANGE	0
	NBHD: 0700.1						
	APPL REASON:	Fair Market Value		Total	92,400.00		
	STAFF RECOM:	No change in value					

****

121	07 -0200-0050-072-1	DRIVER FREDDIE L				NOTICE VALUE	46,300
2018	5215 VEAL RD FUL			LAND	17,400	CURRENT	46,300
	APPRS: 100	TaxDistrict	55	IMP	28,900	CHANGE	0
	NBHD: 0700.1						
	APPL REASON:	Fair Market Value		Total	46,300.00		
	STAFF RECOM:	No change in value					

****

122	07 -0202-0048-005-4	DIGIUGNO JOSEPH A & SHANNON G				NOTICE VALUE	160,600
2018	4850 COCHRAN MILL RD FUL			LAND	52,800	CURRENT	160,600
	APPRS: 100	TaxDistrict	65	IMP	107,800	CHANGE	0
	NBHD: 0700.1						
	APPL REASON:	Value and Uniformity		Total	160,600.00		
	STAFF RECOM:	No change in value					

****

123	07 -0301-0080-058-2	GANTT THOMAS E JR & BEVERLY M				NOTICE VALUE	156,500
2018	9330 CLARK RD FUL			LAND	22,300	CURRENT	156,500
	APPRS: 100	TaxDistrict	55	IMP	134,200	CHANGE	0
	NBHD: 9616.6						
	APPL REASON:	Value and Uniformity		Total	156,500.00		
	STAFF RECOM:	No change in value					

****

124	07 -0301-0080-077-2	KNELL RICHARD				NOTICE VALUE	186,200
2018	8460 RIDGE RD FUL			LAND	40,600	CURRENT	186,200
	APPRS: 100	TaxDistrict	55	IMP	145,600	CHANGE	0
	NBHD: 9616.6						
	APPL REASON:	Value/Unif/Taxibility		Total	186,200.00		
	STAFF RECOM:	No change in value					

****

125	07 -0302-0079-072-5	KAO ALFRED				NOTICE VALUE	152,600
2018	9081 CLARK RD FUL			LAND	42,800	CURRENT	152,600
	APPRS: 100	TaxDistrict	55	IMP	109,800	CHANGE	0
	NBHD: 9616.6						
	APPL REASON:	Value and Uniformity		Total	152,600.00		
	STAFF RECOM:	No change in value					

****

126	07 -0500-0143-042-0	ASTOR ATL LLC				NOTICE VALUE	185,100
2018	7404 APPALOOSA CV FUL			LAND	37,400	CURRENT	185,100
	APPRS: 100	TaxDistrict	55	IMP	147,700	CHANGE	0
	NBHD: 9687.						
	APPL REASON:	Fair Market Value		Total	185,100.00		
	STAFF RECOM:	No change in value					

****

09 August , 2018

A2 Appeal No Changes - Real Property

RESIDENTIAL PROPERTIES

127	07 -0500-0143-078-4	LAF GO LLC				NOTICE VALUE	152,700
2018	5183 ESTONIAN DR FUL			LAND	36,700	CURRENT	152,700
	APPRS: 100	TaxDistrict	55	IMP	116,000	CHANGE	0
	NBHD: 9687.						
	APPL REASON:	Fair Market Value		Total	152,700.00		
	STAFF RECOM:	No change in value					

****

128	07 -0500-0143-123-8	ASTOR ATL LLC				NOTICE VALUE	183,400
2018	5056 ESTONIAN DR FUL			LAND	35,500	CURRENT	183,400
	APPRS: 100	TaxDistrict	55	IMP	147,900	CHANGE	0
	NBHD: 9687.						
	APPL REASON:	Fair Market Value		Total	183,400.00		
	STAFF RECOM:	No change in value					

****

129	07 -0500-0143-131-1	DARKINS EDILIA				NOTICE VALUE	181,800
2018	5004 ESTONIAN DR FUL			LAND	35,500	CURRENT	181,800
	APPRS: 100	TaxDistrict	55	IMP	146,300	CHANGE	0
	NBHD: 9687.						
	APPL REASON:	Fair Market Value		Total	181,800.00		
	STAFF RECOM:	No change in value					

****

130	07 -0700-0110-202-7	FOSTER JOYCE A				NOTICE VALUE	134,000
2018	5640 CEDAR PASS FUL			LAND	27,200	CURRENT	134,000
	APPRS: 100	TaxDistrict	55	IMP	106,800	CHANGE	0
	NBHD: 0716.						
	APPL REASON:	Value/Unif/Taxibility		Total	134,000.00		
	STAFF RECOM:	No change in value					

****

131	07 -0700-0110-233-2	WARNER KATHY E				NOTICE VALUE	135,000
2018	5750 VILLAGE LOOP FUL			LAND	27,600	CURRENT	135,000
	APPRS: 100	TaxDistrict	55	IMP	107,400	CHANGE	0
	NBHD: 0716.						
	APPL REASON:	Fair Market Value		Total	135,000.00		
	STAFF RECOM:	No change in value					

****

132	07 -0700-0110-270-4	COOPER GARY D & SANDRA L				NOTICE VALUE	182,900
2018	7636 COZY LN FUL			LAND	26,400	CURRENT	182,900
	APPRS: 100	TaxDistrict	55	IMP	156,500	CHANGE	0
	NBHD: 0716.						
	APPL REASON:	Fair Market Value		Total	182,900.00		
	STAFF RECOM:	No change in value					

****

133	07 -0700-0110-444-5	MEADOWS CHARLES				NOTICE VALUE	148,200
2018	5683 VALLEY LOOP FUL			LAND	29,800	CURRENT	148,200
	APPRS: 100	TaxDistrict	55	IMP	118,400	CHANGE	0
	NBHD: 0716.						
	APPL REASON:	Value/Unif/Taxibility		Total	148,200.00		
	STAFF RECOM:	No change in value					

****

RESIDENTIAL PROPERTIES

134	07 -0700-0110-450-2	GARRETT GRINDL C				NOTICE VALUE	148,800
2018	585 TUSCAN COVE FUL			LAND	29,600	CURRENT	148,800
	APPRS: 100	TaxDistrict	55	IMP	119,200	CHANGE	0
	NBHD: 0716.						
	APPL REASON:	Value/Unif/Taxibility		Total	148,800.00		
	STAFF RECOM:	No change in value					

****

135	07 -0700-0110-457-7	STEPHENS BRIDGETTE				NOTICE VALUE	151,000
2018	540 TUSCAN COVE FUL			LAND	26,800	CURRENT	151,000
	APPRS: 100	TaxDistrict	55	IMP	124,200	CHANGE	0
	NBHD: 0716.						
	APPL REASON:	Value/Unif/Taxibility		Total	151,000.00		
	STAFF RECOM:	No change in value					

****

136	07 -0700-0110-465-0	SILLS ANTONITA L				NOTICE VALUE	143,000
2018	7967 CEDAR MALL FUL			LAND	26,600	CURRENT	143,000
	APPRS: 100	TaxDistrict	55	IMP	116,400	CHANGE	0
	NBHD: 0716.						
	APPL REASON:	Value/Unif/Taxibility		Total	143,000.00		
	STAFF RECOM:	No change in value					

****

137	07 -0700-0110-472-6	MILLNER CURTIS				NOTICE VALUE	191,700
2018	5663 VALLEY LOOP FUL			LAND	26,900	CURRENT	191,700
	APPRS: 100	TaxDistrict	55	IMP	164,800	CHANGE	0
	NBHD: 0716.						
	APPL REASON:	Value/Unif/Taxibility		Total	191,700.00		
	STAFF RECOM:	No change in value					

****

138	07 -0700-0115-109-9	WILSON ESTELLA				NOTICE VALUE	161,700
2018	5737 VILLAGE LOOP FUL			LAND	26,400	CURRENT	161,700
	APPRS: 100	TaxDistrict	55	IMP	135,300	CHANGE	0
	NBHD: 0716.						
	APPL REASON:	Value/Unif/Taxibility		Total	161,700.00		
	STAFF RECOM:	No change in value					

****

139	07 -0700-0115-212-1	TERRELL MICHELLE DENISE				NOTICE VALUE	135,700
2018	5734 VILLAGE LOOP FUL			LAND	28,600	CURRENT	135,700
	APPRS: 100	TaxDistrict	55	IMP	107,100	CHANGE	0
	NBHD: 0716.						
	APPL REASON:	Value and Taxibility		Total	135,700.00		
	STAFF RECOM:	No change in value					

****

140	07 -0700-0115-315-2	SCHOFIELD MARKIE J				NOTICE VALUE	162,800
2018	7864 VILLAGE PASS FUL			LAND	26,600	CURRENT	162,800
	APPRS: 100	TaxDistrict	55	IMP	136,200	CHANGE	0
	NBHD: 0716.						
	APPL REASON:	Value/Unif/Taxibility		Total	162,800.00		
	STAFF RECOM:	No change in value					

****

RESIDENTIAL PROPERTIES

141	07 -0700-0115-319-4	TURNER ROOSEVELT & BERTHA R				NOTICE VALUE	146,200
2018	7942 CEDAR TURN FUL			LAND	27,000	CURRENT	146,200
	APPRS: 100	TaxDistrict	55	IMP	119,200	CHANGE	0
	NBHD: 0716.						
	APPL REASON:	Value/Unif/Taxibility		Total	146,200.00		
	STAFF RECOM:	No change in value					

****

142	07 -0700-0115-386-3	WILLIAMS ALMA				NOTICE VALUE	142,100
2018	5449 VILLAGE RIDGE FUL			LAND	26,300	CURRENT	142,100
	APPRS: 100	TaxDistrict	55	IMP	115,800	CHANGE	0
	NBHD: 0716.						
	APPL REASON:	Value/Unif/Taxibility		Total	142,100.00		
	STAFF RECOM:	No change in value					

****

143	07 -0700-0115-403-6	LOCKHART ANTHONY C &				NOTICE VALUE	199,000
2018	5476 BABBLING VIEW FUL			LAND	29,700	CURRENT	199,000
	APPRS: 100	TaxDistrict	55	IMP	169,300	CHANGE	0
	NBHD: 0716.						
	APPL REASON:	Fair Market Value		Total	199,000.00		
	STAFF RECOM:	No change in value					

****

144	07 -0700-0115-405-1	HARRIS DARNELL				NOTICE VALUE	172,600
2018	5496 BABBLING VIEW FUL			LAND	28,900	CURRENT	172,600
	APPRS: 100	TaxDistrict	55	IMP	143,700	CHANGE	0
	NBHD: 0716.						
	APPL REASON:	Value/Unif/Taxibility		Total	172,600.00		
	STAFF RECOM:	No change in value					

****

145	07 -0700-0115-415-0	FRAZIER LISA R				NOTICE VALUE	131,700
2018	7944 VILLAGE PASS FUL			LAND	26,100	CURRENT	131,700
	APPRS: 100	TaxDistrict	55	IMP	105,600	CHANGE	0
	NBHD: 0716.						
	APPL REASON:	Value/Unif/Taxibility		Total	131,700.00		
	STAFF RECOM:	No change in value					

****

146	07 -0700-0115-428-3	ASTOR ATL LLC				NOTICE VALUE	151,800
2018	5497 BABBLING VIEW FUL			LAND	28,400	CURRENT	151,800
	APPRS: 100	TaxDistrict	55	IMP	123,400	CHANGE	0
	NBHD: 0716.						
	APPL REASON:	Fair Market Value		Total	151,800.00		
	STAFF RECOM:	No change in value					

****

147	07 -1100-0012-036-2	JOHNSON DAVID J & YOLANDA C				NOTICE VALUE	383,100
2018	6020 COCHRAN MILL RD FUL			LAND	67,900	CURRENT	383,100
	APPRS: 100	TaxDistrict	65	IMP	315,200	CHANGE	0
	NBHD: 0700.2						
	APPL REASON:	Value and Taxibility		Total	383,100.00		
	STAFF RECOM:	No change in value					

****

RESIDENTIAL PROPERTIES

148	07 -1101-0022-044-3	JACKSON PHYLLIS Y				NOTICE VALUE	64,200
2018	9545 RIVERTOWN RD FUL			LAND	21,500	CURRENT	64,200
	APPRS: 100	TaxDistrict	65	IMP	42,700	CHANGE	0
	NBHD: 0700.2						
	APPL REASON: Exemption Denial			Total	64,200.00		
	STAFF RECOM: No change in value						

****

149	07 -1300-0085-109-7	IRELAND WHITE AWEDA DOREEN E				NOTICE VALUE	78,100
2018	8155 EQUINOX LN FUL			LAND	78,100	CURRENT	78,100
	APPRS: 100	TaxDistrict	55	IMP	0	CHANGE	0
	NBHD: 0727.						
	APPL REASON: Fair Market Value			Total	78,100.00		
	STAFF RECOM: No change in value						

****

150	07 -1300-0085-110-5	IRELAND WHITE AWEDA DOREEN E				NOTICE VALUE	85,700
2018	8150 EQUINOX LN FUL			LAND	85,700	CURRENT	85,700
	APPRS: 100	TaxDistrict	55	IMP	0	CHANGE	0
	NBHD: 0727.						
	APPL REASON: Fair Market Value			Total	85,700.00		
	STAFF RECOM: No change in value						

****

151	07 -1400-0107-460-7	GATES LEON L				NOTICE VALUE	301,200
2018	6378 FOGGY OAK DR FUL			LAND	33,900	CURRENT	301,200
	APPRS: 721	TaxDistrict	55	IMP	267,300	CHANGE	0
	NBHD: 0710.						
	APPL REASON: Fair Market Value			Total	301,200.00		
	STAFF RECOM: No change in value						

****

152	07 -1400-0107-466-4	MORAN GWENDOLYN B				NOTICE VALUE	227,700
2018	6308 FOGGY OAK DR FUL			LAND	39,400	CURRENT	227,700
	APPRS: 721	TaxDistrict	55	IMP	188,300	CHANGE	0
	NBHD: 0710.						
	APPL REASON: Value/Unif/Taxibility			Total	227,700.00		
	STAFF RECOM: No change in value						

****

153	07 -1400-0107-473-0	BOYD ELIJAH E & GLORIA T				NOTICE VALUE	319,000
2018	683 BLUECREST DR FUL			LAND	35,500	CURRENT	319,000
	APPRS: 721	TaxDistrict	55	IMP	283,500	CHANGE	0
	NBHD: 0710.						
	APPL REASON: Value and Taxibility			Total	319,000.00		
	STAFF RECOM: No change in value						

****

154	07 -1400-0107-508-3	JOHNSON LEAH KIM				NOTICE VALUE	202,700
2018	7835 STILLMIST DR FUL			LAND	31,900	CURRENT	202,700
	APPRS: 721	TaxDistrict	55	IMP	170,800	CHANGE	0
	NBHD: 0710.						
	APPL REASON: Value and Uniformity			Total	202,700.00		
	STAFF RECOM: No change in value						

****

09 August , 2018

A2 Appeal No Changes - Real Property

RESIDENTIAL PROPERTIES

155	07 -1400-0107-519-0	BURNETT IMANI CONSTANCE				NOTICE VALUE	198,700
2018	7994 LARKSVIEW DR FUL			LAND	31,500	CURRENT	198,700
	APPRS: 721	TaxDistrict	55	IMP	167,200	CHANGE	0
	NBHD: 0710.						
	APPL REASON:	Value/Unif/Taxibility		Total	198,700.00		
	STAFF RECOM:	No change in value					

****

156	07 -1400-0107-523-2	JOHN GADLYN ANGELA				NOTICE VALUE	194,500
2018	7954 LARKSVIEW DR FUL			LAND	31,100	CURRENT	194,500
	APPRS: 721	TaxDistrict	55	IMP	163,400	CHANGE	0
	NBHD: 0710.						
	APPL REASON:	Fair Market Value		Total	194,500.00		
	STAFF RECOM:	No change in value					

****

157	07 -1400-0107-544-8	HAMMONDS VERONICA				NOTICE VALUE	233,300
2018	7932 APPLEMIST DR FUL			LAND	31,500	CURRENT	233,300
	APPRS: 721	TaxDistrict	55	IMP	201,800	CHANGE	0
	NBHD: 0710.						
	APPL REASON:	Value/Unif/Taxibility		Total	233,300.00		
	STAFF RECOM:	No change in value					

****

158	07 -1400-0107-561-2	FRANKLIN DEDRAIN E				NOTICE VALUE	223,400
2018	8075 SNAPWELL DR FUL			LAND	31,100	CURRENT	223,400
	APPRS: 721	TaxDistrict	55	IMP	192,300	CHANGE	0
	NBHD: 0710.						
	APPL REASON:	Value/Unif/Taxibility		Total	223,400.00		
	STAFF RECOM:	No change in value					

****

159	07 -1400-0107-624-8	MC CORVEY TYRONE				NOTICE VALUE	250,300
2018	7935 STILLMIST DR FUL			LAND	32,800	CURRENT	250,300
	APPRS: 721	TaxDistrict	55	IMP	217,500	CHANGE	0
	NBHD: 0710.						
	APPL REASON:	Taxability		Total	250,300.00		
	STAFF RECOM:	No change in value					

****

160	07 -1400-0107-633-9	GAYLES THERESA D				NOTICE VALUE	299,800
2018	7821 THE LAKES DR FUL			LAND	40,200	CURRENT	299,800
	APPRS: 721	TaxDistrict	55	IMP	259,600	CHANGE	0
	NBHD: 0710.						
	APPL REASON:	Value and Uniformity		Total	299,800.00		
	STAFF RECOM:	No change in value					

****

161	07 -1400-0107-643-8	LARMOND GARFIELD &				NOTICE VALUE	240,000
2018	7861 THE LAKES DR FUL			LAND	38,700	CURRENT	240,000
	APPRS: 721	TaxDistrict	55	IMP	201,300	CHANGE	0
	NBHD: 0710.						
	APPL REASON:	Value/Unif/Taxibility		Total	240,000.00		
	STAFF RECOM:	No change in value					

****

RESIDENTIAL PROPERTIES

162	07 -1400-0107-664-4	THOMAS ROLAND III				NOTICE VALUE	217,000
2018	7958 THE LAKES DR FUL			LAND	34,400	CURRENT	217,000
	APPRS: 721	TaxDistrict	55	IMP	182,600	CHANGE	0
	NBHD: 0710.						
	APPL REASON:	Fair Market Value		Total	217,000.00		
	STAFF RECOM:	No change in value					

****

163	07 -1400-0107-676-8	PRICE FRANCINE B				NOTICE VALUE	235,400
2018	7890 THE LAKES DR FUL			LAND	35,000	CURRENT	235,400
	APPRS: 721	TaxDistrict	55	IMP	200,400	CHANGE	0
	NBHD: 0710.						
	APPL REASON:	Value and Uniformity		Total	235,400.00		
	STAFF RECOM:	No change in value					

****

164	07 -1400-0107-684-2	JENKINS JEFFREY & DAVALYN				NOTICE VALUE	250,400
2018	7834 THE LAKES DR FUL			LAND	34,800	CURRENT	250,400
	APPRS: 721	TaxDistrict	55	IMP	215,600	CHANGE	0
	NBHD: 0710.						
	APPL REASON:	Value/Unif/Taxibility		Total	250,400.00		
	STAFF RECOM:	No change in value					

****

165	07 -1400-0107-704-8	JACKSON DONALD A SR				NOTICE VALUE	251,500
2018	7991 GOSSAMER DR FUL			LAND	31,000	CURRENT	251,500
	APPRS: 721	TaxDistrict	55	IMP	220,500	CHANGE	0
	NBHD: 0710.						
	APPL REASON:	Value and Taxibility		Total	251,500.00		
	STAFF RECOM:	No change in value					

****

166	07 -1400-0107-717-0	VILLARD CATHY				NOTICE VALUE	230,000
2018	7896 GOSSAMER DR FUL			LAND	29,500	CURRENT	230,000
	APPRS: 721	TaxDistrict	55	IMP	200,500	CHANGE	0
	NBHD: 0710.						
	APPL REASON:	Fair Market Value		Total	230,000.00		
	STAFF RECOM:	No change in value					

****

167	07 -1400-0107-718-8	MNSF II W1 LLC				NOTICE VALUE	208,000
2018	7886 GOSSAMER DR FUL			LAND	28,900	CURRENT	208,000
	APPRS: 721	TaxDistrict	55	IMP	179,100	CHANGE	0
	NBHD: 0710.						
	APPL REASON:	Value and Uniformity		Total	208,000.00		
	STAFF RECOM:	No change in value					

****

168	07 -1400-0107-729-5	RICE SHANNON M				NOTICE VALUE	236,500
2018	6588 FOGGY OAK DR FUL			LAND	21,100	CURRENT	236,500
	APPRS: 721	TaxDistrict	55	IMP	215,400	CHANGE	0
	NBHD: 0710.						
	APPL REASON:	Value/Unif/Taxibility		Total	236,500.00		
	STAFF RECOM:	No change in value					

****

RESIDENTIAL PROPERTIES

169	07 -1400-0107-730-3	JONES JULIA LEE				NOTICE VALUE	213,300
2018	6578 FOGGY OAK DR FUL			LAND	21,200	CURRENT	213,300
	APPRS: 721	TaxDistrict	55	IMP	192,100	CHANGE	0
	NBHD: 0710.						
	APPL REASON:	Value/Unif/Taxibility		Total	213,300.00		
	STAFF RECOM:	No change in value					

****

170	07 -1400-0107-739-4	LOMBARD STEVINGSON &				NOTICE VALUE	209,300
2018	6503 FOGGY OAK DR FUL			LAND	22,300	CURRENT	209,300
	APPRS: 721	TaxDistrict	55	IMP	187,000	CHANGE	0
	NBHD: 0710.						
	APPL REASON:	Fair Market Value		Total	209,300.00		
	STAFF RECOM:	No change in value					

****

171	07 -1400-0107-851-7	PARMER HENRY B				NOTICE VALUE	275,000
2018	862 WARMSTOVE DR FUL			LAND	34,800	CURRENT	275,000
	APPRS: 721	TaxDistrict	55	IMP	240,200	CHANGE	0
	NBHD: 0710.						
	APPL REASON:	Value/Unif/Taxibility		Total	275,000.00		
	STAFF RECOM:	No change in value					

****

172	07 -1400-0107-854-1	LEONARD SIDIYQ M &				NOTICE VALUE	359,300
2018	877 WARMSTOVE DR FUL			LAND	35,300	CURRENT	359,300
	APPRS: 721	TaxDistrict	55	IMP	324,000	CHANGE	0
	NBHD: 0710.						
	APPL REASON:	Value and Uniformity		Total	359,300.00		
	STAFF RECOM:	No change in value					

****

173	07 -1400-0107-867-3	BENOIT JEFFERY B				NOTICE VALUE	236,300
2018	8026 STILLMIST DR FUL			LAND	33,100	CURRENT	236,300
	APPRS: 721	TaxDistrict	55	IMP	203,200	CHANGE	0
	NBHD: 0710.						
	APPL REASON:	Value and Taxibility		Total	236,300.00		
	STAFF RECOM:	No change in value					

****

174	07 -1400-0107-877-2	TURNER TERRENCE D &				NOTICE VALUE	285,800
2018	870 STAR IVY TRL FUL			LAND	31,900	CURRENT	285,800
	APPRS: 721	TaxDistrict	55	IMP	253,900	CHANGE	0
	NBHD: 0710.						
	APPL REASON:	Fair Market Value		Total	285,800.00		
	STAFF RECOM:	No change in value					

****

175	07 -1400-0108-263-4	GAMBRELL GERALDINE B				NOTICE VALUE	263,300
2018	693 CREEK MIST LN FUL			LAND	42,600	CURRENT	263,300
	APPRS: 721	TaxDistrict	55	IMP	220,700	CHANGE	0
	NBHD: 0710.						
	APPL REASON:	Value/Unif/Taxibility		Total	263,300.00		
	STAFF RECOM:	No change in value					

****

RESIDENTIAL PROPERTIES

176	07 -1400-0108-289-9	GOODE NATASHA P				NOTICE VALUE	133,900
2018	810 HARTSTONE CT FUL			LAND	27,000	CURRENT	133,900
	APPRS: 100	TaxDistrict	55	IMP	106,900	CHANGE	0
	NBHD: 0711.						
	APPL REASON: Fair Market Value			Total	133,900.00		
	STAFF RECOM: No change in value						

****

177	07 -1400-0117-086-8	ASTOR ATL LLC				NOTICE VALUE	228,500
2018	7643 CEDAR GROVE CT FUL			LAND	37,000	CURRENT	228,500
	APPRS: 721	TaxDistrict	55	IMP	191,500	CHANGE	0
	NBHD: 0710.						
	APPL REASON: Fair Market Value			Total	228,500.00		
	STAFF RECOM: No change in value						

****

178	07 -1400-0117-091-8	HALL CHIBIRA				NOTICE VALUE	223,800
2018	7673 THE LAKES DR FUL			LAND	34,000	CURRENT	223,800
	APPRS: 721	TaxDistrict	55	IMP	189,800	CHANGE	0
	NBHD: 0710.						
	APPL REASON: Value and Uniformity			Total	223,800.00		
	STAFF RECOM: No change in value						

****

179	07 -1400-0117-120-5	ASTOR ATL LLC				NOTICE VALUE	200,700
2018	527 GREY HAWK WAY FUL			LAND	30,700	CURRENT	200,700
	APPRS: 721	TaxDistrict	55	IMP	170,000	CHANGE	0
	NBHD: 0710.						
	APPL REASON: Fair Market Value			Total	200,700.00		
	STAFF RECOM: No change in value						

****

180	07 -1400-0117-130-4	HAYNES GAUNTLETT				NOTICE VALUE	241,300
2018	599 GREY HAWK WAY FUL			LAND	39,300	CURRENT	241,300
	APPRS: 721	TaxDistrict	55	IMP	202,000	CHANGE	0
	NBHD: 0710.						
	APPL REASON: Value/Unif/Taxibility			Total	241,300.00		
	STAFF RECOM: No change in value						

****

181	07 -1400-0117-146-0	SMITH ERIC K				NOTICE VALUE	259,800
2018	7682 THE LAKES DR FUL			LAND	35,400	CURRENT	259,800
	APPRS: 721	TaxDistrict	55	IMP	224,400	CHANGE	0
	NBHD: 0710.						
	APPL REASON: Value and Taxibility			Total	259,800.00		
	STAFF RECOM: No change in value						

****

182	07 -1400-0117-147-8	WILSON BERTHA &				NOTICE VALUE	282,000
2018	7676 THE LAKES DR FUL			LAND	36,500	CURRENT	282,000
	APPRS: 721	TaxDistrict	55	IMP	245,500	CHANGE	0
	NBHD: 0710.						
	APPL REASON: Value/Unif/Taxibility			Total	282,000.00		
	STAFF RECOM: No change in value						

****

RESIDENTIAL PROPERTIES

183	07 -1400-0117-150-2	ALLEN JOHNNIE JR & GEORGIA M				NOTICE VALUE	243,800
2018	7658 THE LAKES DR FUL			LAND	33,200	CURRENT	243,800
	APPRS: 721	TaxDistrict	55	IMP	210,600	CHANGE	0
	NBHD: 0710.						
	APPL REASON:	Value/Unif/Taxibility		Total	243,800.00		
	STAFF RECOM:	No change in value					

****

184	07 -1400-0117-159-3	HEARD DEBORAH ROBINSON				NOTICE VALUE	193,800
2018	6440 EDGEWATER COVE FUL			LAND	37,100	CURRENT	193,800
	APPRS: 721	TaxDistrict	55	IMP	156,700	CHANGE	0
	NBHD: 0710.						
	APPL REASON:	Fair Market Value		Total	193,800.00		
	STAFF RECOM:	No change in value					

****

185	07 -1400-0117-242-7	DENT LESTER S & SHIRLEY A JOHNSON				NOTICE VALUE	298,800
2018	7550 THE LAKES DR FUL			LAND	43,600	CURRENT	298,800
	APPRS: 721	TaxDistrict	55	IMP	255,200	CHANGE	0
	NBHD: 0710.						
	APPL REASON:	Value/Unif/Taxibility		Total	298,800.00		
	STAFF RECOM:	No change in value					

****

186	07 -1400-0118-071-9	UPSHAW ISAAC				NOTICE VALUE	229,900
2018	6345 CEDAR GROVE RD FUL			LAND	28,300	CURRENT	229,900
	APPRS: 721	TaxDistrict	55	IMP	201,600	CHANGE	0
	NBHD: 0778.						
	APPL REASON:	Value and Uniformity		Total	229,900.00		
	STAFF RECOM:	No change in value					

****

187	07 -1400-0118-170-9	SARJU SUZETTE U				NOTICE VALUE	211,000
2018	6398 EDGEWATER COVE FUL			LAND	30,600	CURRENT	211,000
	APPRS: 721	TaxDistrict	55	IMP	180,400	CHANGE	0
	NBHD: 0710.						
	APPL REASON:	Exemption Denial		Total	211,000.00		
	STAFF RECOM:	No change in value					

****

188	07 -1400-0118-173-3	FADZL NINA T ELEY				NOTICE VALUE	205,600
2018	6461 EDGEWATER COVE FUL			LAND	32,400	CURRENT	205,600
	APPRS: 721	TaxDistrict	55	IMP	173,200	CHANGE	0
	NBHD: 0710.						
	APPL REASON:	Value and Taxibility		Total	205,600.00		
	STAFF RECOM:	No change in value					

****

189	07 -1400-0118-174-1	FEAGINS IZEAR III & PATRICIA E				NOTICE VALUE	194,600
2018	6443 EDGEWATER COVE FUL			LAND	30,800	CURRENT	194,600
	APPRS: 721	TaxDistrict	55	IMP	163,800	CHANGE	0
	NBHD: 0710.						
	APPL REASON:	Value and Uniformity		Total	194,600.00		
	STAFF RECOM:	No change in value					

****

RESIDENTIAL PROPERTIES

190	07 -1400-0118-176-6	KING PERCY L JR				NOTICE VALUE	172,700
2018	6425 EDGEWATER COVE FUL			LAND	30,500	CURRENT	172,700
	APPRS: 721	TaxDistrict	55	IMP	142,200	CHANGE	0
	NBHD: 0710.						
	APPL REASON:	Fair Market Value		Total	172,700.00		
	STAFF RECOM:	No change in value					

****

191	07 -1400-0118-214-5	BURROWS MORGAN SYLVIA				NOTICE VALUE	212,700
2018	6322 PHEASANT TRL FUL			LAND	31,900	CURRENT	212,700
	APPRS: 721	TaxDistrict	55	IMP	180,800	CHANGE	0
	NBHD: 0710.						
	APPL REASON:	Value and Uniformity		Total	212,700.00		
	STAFF RECOM:	No change in value					

****

192	07 -1400-0118-224-4	STROUD TAMARA				NOTICE VALUE	165,900
2018	6409 PHEASANT TRL FUL			LAND	30,800	CURRENT	165,900
	APPRS: 721	TaxDistrict	55	IMP	135,100	CHANGE	0
	NBHD: 0710.						
	APPL REASON:	Value/Unif/Taxibility		Total	165,900.00		
	STAFF RECOM:	No change in value					

****

193	07 -1400-0118-235-0	HUNTLEY DONNELL & KRYSTAL				NOTICE VALUE	354,200
2018	7634 LAKESHORE LN FUL			LAND	38,400	CURRENT	354,200
	APPRS: 721	TaxDistrict	55	IMP	315,800	CHANGE	0
	NBHD: 0710.						
	APPL REASON:	Fair Market Value		Total	354,200.00		
	STAFF RECOM:	No change in value					

****

194	07 -1400-0118-367-1	MARTIN PRETRINIA				NOTICE VALUE	278,100
2018	7765 WATERLACE DR FUL			LAND	65,000	CURRENT	278,100
	APPRS: 721	TaxDistrict	55	IMP	213,100	CHANGE	0
	NBHD: 0710.						
	APPL REASON:	Fair Market Value		Total	278,100.00		
	STAFF RECOM:	No change in value					

****

195	07 -1400-0118-386-1	BROOKS JOSEPH H & DEBRA H B				NOTICE VALUE	257,400
2018	7879 WATERLACE DR FUL			LAND	38,700	CURRENT	257,400
	APPRS: 721	TaxDistrict	55	IMP	218,700	CHANGE	0
	NBHD: 0710.						
	APPL REASON:	Value/Unif/Taxibility		Total	257,400.00		
	STAFF RECOM:	No change in value					

****

196	07 -1400-0118-491-9	WILLIAMS CLARENCE R & ETHEL B				NOTICE VALUE	247,800
2018	6559 YARBROUGH DR FUL			LAND	41,600	CURRENT	247,800
	APPRS: 721	TaxDistrict	55	IMP	206,200	CHANGE	0
	NBHD: 0710.						
	APPL REASON:	Value and Uniformity		Total	247,800.00		
	STAFF RECOM:	No change in value					

****

09 August , 2018

A2 Appeal No Changes - Real Property

RESIDENTIAL PROPERTIES

197	07 -1400-0118-586-6	HENRY JACQUELINE L				NOTICE VALUE	260,100
2018	716 TRUMPETER CT FUL			LAND	35,900	CURRENT	260,100
	APPRS: 721	TaxDistrict	55	IMP	224,200	CHANGE	0
	NBHD: 0710.						
	APPL REASON: Value/Unif/Taxibility			Total	260,100.00		
	STAFF RECOM: No change in value						

****

198	07 -1400-0118-597-3	ADEDEJI RACHEL R &				NOTICE VALUE	255,600
2018	7633 WATERLACE DR FUL			LAND	33,900	CURRENT	255,600
	APPRS: 721	TaxDistrict	55	IMP	221,700	CHANGE	0
	NBHD: 0710.						
	APPL REASON: Fair Market Value			Total	255,600.00		
	STAFF RECOM: No change in value						

****

199	07 -1400-0118-609-6	WYNTER ERI & JENNIFER				NOTICE VALUE	277,800
2018	7711 WATERLACE DR FUL			LAND	34,400	CURRENT	277,800
	APPRS: 721	TaxDistrict	55	IMP	243,400	CHANGE	0
	NBHD: 0710.						
	APPL REASON: Value and Taxibility			Total	277,800.00		
	STAFF RECOM: No change in value						

****

200	07 -1401-0117-085-9	LAF BLEECKER LLC				NOTICE VALUE	144,000
2018	265 HIGHWIND WAY FUL			LAND	29,000	CURRENT	144,000
	APPRS: 100	TaxDistrict	55	IMP	115,000	CHANGE	0
	NBHD: 0711.						
	APPL REASON: Fair Market Value			Total	144,000.00		
	STAFF RECOM: No change in value						

****

201	07 -1401-0117-090-9	PARHAM SHAMEKA				NOTICE VALUE	138,700
2018	270 HIGHWIND WAY FUL			LAND	30,100	CURRENT	138,700
	APPRS: 100	TaxDistrict	55	IMP	108,600	CHANGE	0
	NBHD: 0711.						
	APPL REASON: Value/Unif/Taxibility			Total	138,700.00		
	STAFF RECOM: No change in value						

****

202	07 -1401-0117-114-7	YOUNG MARIAN				NOTICE VALUE	139,100
2018	7701 BELLMIST DR FUL			LAND	28,900	CURRENT	139,100
	APPRS: 100	TaxDistrict	55	IMP	110,200	CHANGE	0
	NBHD: 0711.						
	APPL REASON: Fair Market Value			Total	139,100.00		
	STAFF RECOM: No change in value						

****

203	07 -1500-0118-380-3	EBJ TRUST				NOTICE VALUE	163,300
2018	7525 SPOLETO LOOP FUL			LAND	23,900	CURRENT	163,300
	APPRS: 721	TaxDistrict	55	IMP	139,400	CHANGE	0
	NBHD: 0729.						
	APPL REASON: Exemption Denial			Total	163,300.00		
	STAFF RECOM: No change in value						

****

RESIDENTIAL PROPERTIES

204	07 -1500-0118-388-6	MNSF II W1 LLC				NOTICE VALUE	131,900
2018	7481 SPOLETO LOOP FUL			LAND	25,100	CURRENT	131,900
	APPRS: 721	TaxDistrict	55	IMP	106,800	CHANGE	0
	NBHD: 0729.						
	APPL REASON: Value and Uniformity			Total	131,900.00		
	STAFF RECOM: No change in value						

****

205	07 -1500-0118-397-7	CLAYTON REGINALD				NOTICE VALUE	193,800
2018	7441 SPOLETO LOOP FUL			LAND	23,800	CURRENT	193,800
	APPRS: 721	TaxDistrict	55	IMP	170,000	CHANGE	0
	NBHD: 0729.						
	APPL REASON: Fair Market Value			Total	193,800.00		
	STAFF RECOM: No change in value						

****

206	07 -1500-0118-404-1	DELOACH JUDY A				NOTICE VALUE	144,300
2018	7454 SPOLETO LOOP FUL			LAND	23,800	CURRENT	144,300
	APPRS: 721	TaxDistrict	55	IMP	120,500	CHANGE	0
	NBHD: 0729.						
	APPL REASON: Fair Market Value			Total	144,300.00		
	STAFF RECOM: No change in value						

****

207	07 -1500-0118-414-0	STITH REBECCA I				NOTICE VALUE	168,400
2018	7526 SPOLETO LOOP FUL			LAND	23,900	CURRENT	168,400
	APPRS: 721	TaxDistrict	55	IMP	144,500	CHANGE	0
	NBHD: 0729.						
	APPL REASON: Value and Uniformity			Total	168,400.00		
	STAFF RECOM: No change in value						

****

208	07 -1500-0118-415-7	BYNUM YOLANDRA C				NOTICE VALUE	181,700
2018	7538 SPOLETO LOOP FUL			LAND	25,400	CURRENT	181,700
	APPRS: 721	TaxDistrict	55	IMP	156,300	CHANGE	0
	NBHD: 0729.						
	APPL REASON: Exemption Denial			Total	181,700.00		
	STAFF RECOM: No change in value						

****

209	07 -1500-0139-444-2	LAF GO LLC				NOTICE VALUE	168,300
2018	648 ASSOLAS CT FUL			LAND	24,100	CURRENT	168,300
	APPRS: 721	TaxDistrict	55	IMP	144,200	CHANGE	0
	NBHD: 0729.						
	APPL REASON: Fair Market Value			Total	168,300.00		
	STAFF RECOM: No change in value						

****

210	07 -1500-0139-455-8	WILLIAMS JAMES ANTHONY				NOTICE VALUE	169,300
2018	7309 SPOLETO LOOP FUL			LAND	23,700	CURRENT	169,300
	APPRS: 721	TaxDistrict	55	IMP	145,600	CHANGE	0
	NBHD: 0729.						
	APPL REASON: Value/Unif/Taxibility			Total	169,300.00		
	STAFF RECOM: No change in value						

****

09 August , 2018

A2 Appeal No Changes - Real Property

RESIDENTIAL PROPERTIES

211	07 -1500-0139-458-2	MNSF II W1 LLC				NOTICE VALUE	140,700
2018	7310 SPOLETO LOOP FUL			LAND	23,800	CURRENT	140,700
	APPRS: 721	TaxDistrict	55	IMP	116,900	CHANGE	0
	NBHD: 0729.						
	APPL REASON: Value and Uniformity			Total	140,700.00		
	STAFF RECOM: No change in value						

****

212	07 -1500-0139-461-6	BOWENS ROBERT & EULA				NOTICE VALUE	176,800
2018	7322 SPOLETO LOOP FUL			LAND	23,800	CURRENT	176,800
	APPRS: 721	TaxDistrict	55	IMP	153,000	CHANGE	0
	NBHD: 0729.						
	APPL REASON: Fair Market Value			Total	176,800.00		
	STAFF RECOM: No change in value						

****

213	07 -1500-0140-299-7	SANDERS CHANDRA T				NOTICE VALUE	159,200
2018	225 MISTY WALK FUL			LAND	36,100	CURRENT	159,200
	APPRS: 721	TaxDistrict	55	IMP	123,100	CHANGE	0
	NBHD: 0723.						
	APPL REASON: Taxability			Total	159,200.00		
	STAFF RECOM: No change in value						

****

214	07 -1500-0140-311-0	PERRY LEWIS				NOTICE VALUE	173,700
2018	290 MISTY WALK FUL			LAND	35,700	CURRENT	173,700
	APPRS: 721	TaxDistrict	55	IMP	138,000	CHANGE	0
	NBHD: 0723.						
	APPL REASON: Value and Uniformity			Total	173,700.00		
	STAFF RECOM: No change in value						

****

215	07 -1500-0140-312-8	JOHNSON ROSALYN				NOTICE VALUE	168,300
2018	7314 PARKS TRL FUL			LAND	36,300	CURRENT	168,300
	APPRS: 721	TaxDistrict	55	IMP	132,000	CHANGE	0
	NBHD: 0723.						
	APPL REASON: Value/Unif/Taxibility			Total	168,300.00		
	STAFF RECOM: No change in value						

****

216	07 -1500-0140-313-6	HOLMES ROBBIN L				NOTICE VALUE	168,300
2018	7318 PARKS TRL FUL			LAND	36,300	CURRENT	168,300
	APPRS: 721	TaxDistrict	55	IMP	132,000	CHANGE	0
	NBHD: 0723.						
	APPL REASON: Value and Uniformity			Total	168,300.00		
	STAFF RECOM: No change in value						

****

217	07 -1500-0140-332-6	YEPEZ BRIAN				NOTICE VALUE	210,200
2018	335 FAIRMONT WAY FUL			LAND	30,000	CURRENT	210,200
	APPRS: 721	TaxDistrict	55	IMP	180,200	CHANGE	0
	NBHD: 0726.						
	APPL REASON: Fair Market Value			Total	210,200.00		
	STAFF RECOM: No change in value						

****

RESIDENTIAL PROPERTIES

218	07 -1500-0140-348-2	FLETCHER KIMBERLY				NOTICE VALUE	170,000
2018	7290 PARKS TRL FUL			LAND	28,100	CURRENT	170,000
	APPRS: 721	TaxDistrict	55	IMP	141,900	CHANGE	0
	NBHD: 0726.						
	APPL REASON:	Fair Market Value		Total	170,000.00		
	STAFF RECOM:	No change in value					

****

219	07 -1500-0140-352-4	WILLIAMS CHRYSTAL L &				NOTICE VALUE	193,900
2018	7306 PARKS TRL FUL			LAND	28,500	CURRENT	193,900
	APPRS: 721	TaxDistrict	55	IMP	165,400	CHANGE	0
	NBHD: 0726.						
	APPL REASON:	Value and Uniformity		Total	193,900.00		
	STAFF RECOM:	No change in value					

****

220	07 -1500-0140-495-1	FOLSTON IRA L				NOTICE VALUE	187,700
2018	6236 PARIS COVE FUL			LAND	29,200	CURRENT	187,700
	APPRS: 721	TaxDistrict	55	IMP	158,500	CHANGE	0
	NBHD: 0726.						
	APPL REASON:	Value and Uniformity		Total	187,700.00		
	STAFF RECOM:	No change in value					

****

221	07 -1500-0140-514-9	PATRICK SERITA D				NOTICE VALUE	275,200
2018	555 LAKESIDE VIEW FUL			LAND	36,800	CURRENT	275,200
	APPRS: 721	TaxDistrict	55	IMP	238,400	CHANGE	0
	NBHD: 0723.						
	APPL REASON:	Exemption Denial		Total	275,200.00		
	STAFF RECOM:	No change in value					

****

222	07 -1500-0140-518-0	606 LVR LLC				NOTICE VALUE	219,600
2018	515 LAKESIDE VIEW FUL			LAND	30,600	CURRENT	219,600
	APPRS: 721	TaxDistrict	55	IMP	189,000	CHANGE	0
	NBHD: 0726.						
	APPL REASON:	Value and Uniformity		Total	219,600.00		
	STAFF RECOM:	No change in value					

****

223	07 -1500-0140-529-7	BELLE REGINALD B JR				NOTICE VALUE	253,300
2018	550 LAKESIDE VIEW FUL			LAND	37,100	CURRENT	253,300
	APPRS: 721	TaxDistrict	55	IMP	216,200	CHANGE	0
	NBHD: 0723.						
	APPL REASON:	Fair Market Value		Total	253,300.00		
	STAFF RECOM:	No change in value					

****

224	07 -1500-0140-547-9	TRAWICK THOMAS Y JR				NOTICE VALUE	247,900
2018	7222 PARKS TRL FUL			LAND	36,600	CURRENT	247,900
	APPRS: 721	TaxDistrict	55	IMP	211,300	CHANGE	0
	NBHD: 0723.						
	APPL REASON:	Value/Unif/Taxibility		Total	247,900.00		
	STAFF RECOM:	No change in value					

****

09 August , 2018

A2 Appeal No Changes - Real Property

RESIDENTIAL PROPERTIES

225	07 -1500-0140-657-6	WILLIAMS AVA R				NOTICE VALUE	128,900
2018	7253 PARKLAND BEND FUL			LAND	34,500	CURRENT	128,900
	APPRS: 721	TaxDistrict	55	IMP	94,400	CHANGE	0
	NBHD: 0723.						
	APPL REASON:	Value and Taxibility		Total	128,900.00		
	STAFF RECOM:	No change in value					

****

226	07 -1500-0140-664-2	ASTOR ATL LLC				NOTICE VALUE	129,800
2018	7508 PARKLAND BEND FUL			LAND	35,000	CURRENT	129,800
	APPRS: 721	TaxDistrict	55	IMP	94,800	CHANGE	0
	NBHD: 0723.						
	APPL REASON:	Fair Market Value		Total	129,800.00		
	STAFF RECOM:	No change in value					

****

227	07 -1500-0140-808-5	WILLIAMS CHAUNE M				NOTICE VALUE	239,500
2018	7298 PARKLAND BEND FUL			LAND	36,600	CURRENT	239,500
	APPRS: 721	TaxDistrict	55	IMP	202,900	CHANGE	0
	NBHD: 0723.						
	APPL REASON:	Value and Uniformity		Total	239,500.00		
	STAFF RECOM:	No change in value					

****

228	07 -1500-0140-840-8	RAWLINSON LAKIESA &				NOTICE VALUE	228,800
2018	7349 PARKLAND BEND FUL			LAND	36,800	CURRENT	228,800
	APPRS: 721	TaxDistrict	55	IMP	192,000	CHANGE	0
	NBHD: 0723.						
	APPL REASON:	Fair Market Value		Total	228,800.00		
	STAFF RECOM:	No change in value					

****

229	07 -1500-0140-842-4	DILDY CAROLYN				NOTICE VALUE	184,500
2018	7335 PARKLAND BEND FUL			LAND	36,600	CURRENT	184,500
	APPRS: 721	TaxDistrict	55	IMP	147,900	CHANGE	0
	NBHD: 0723.						
	APPL REASON:	Fair Market Value		Total	184,500.00		
	STAFF RECOM:	No change in value					

****

230	07 -1500-0140-867-1	ALLAH NAFIYYAH				NOTICE VALUE	178,200
2018	6258 WAVERLY LN FUL			LAND	35,000	CURRENT	178,200
	APPRS: 721	TaxDistrict	55	IMP	143,200	CHANGE	0
	NBHD: 0723.						
	APPL REASON:	Value/Unif/Taxibility		Total	178,200.00		
	STAFF RECOM:	No change in value					

****

231	07 -1500-0150-019-6	MC KENZIE ANGELA				NOTICE VALUE	148,800
2018	6445 WHITE MILL RD FUL			LAND	91,000	CURRENT	148,800
	APPRS: 721	TaxDistrict	55	IMP	57,800	CHANGE	0
	NBHD: 0717.						
	APPL REASON:	Fair Market Value		Total	148,800.00		
	STAFF RECOM:	No change in value					

****

RESIDENTIAL PROPERTIES

232	07 -1501-0138-021-8	MC KIBBINS MYRICLE M				NOTICE VALUE	182,100
2018	120 ST THOMAS CT FUL			LAND	34,100	CURRENT	182,100
	APPRS: 721	TaxDistrict	55	IMP	148,000	CHANGE	0
	NBHD: 0750.						
	APPL REASON:	Value/Unif/Taxibility		Total	182,100.00		
	STAFF RECOM:	No change in value					

****

233	07 -1501-0139-113-2	CURRY JENAE				NOTICE VALUE	167,700
2018	6503 ST MARK WAY FUL			LAND	33,500	CURRENT	167,700
	APPRS: 721	TaxDistrict	55	IMP	134,200	CHANGE	0
	NBHD: 0750.						
	APPL REASON:	Value/Unif/Taxibility		Total	167,700.00		
	STAFF RECOM:	No change in value					

****

234	07 -1501-0139-189-2	EVANS BRYANT				NOTICE VALUE	265,400
2018	7491 ST DAVID ST			LAND	46,800	CURRENT	265,400
	APPRS: 721	TaxDistrict	55	IMP	218,600	CHANGE	0
	NBHD: 0750.						
	APPL REASON:	Fair Market Value		Total	265,400.00		
	STAFF RECOM:	No change in value					

****

235	07 -1501-0139-196-7	BOOKER JAMES				NOTICE VALUE	225,000
2018	7519 ST DAVID ST			LAND	43,700	CURRENT	225,000
	APPRS: 721	TaxDistrict	55	IMP	181,300	CHANGE	0
	NBHD: 0750.						
	APPL REASON:	Value and Uniformity		Total	225,000.00		
	STAFF RECOM:	No change in value					

****

236	07 -1602-0170-074-4	WRIGHT MARVIN				NOTICE VALUE	192,300
2018	6875 TELL RD FBN			LAND	31,500	CURRENT	192,300
	APPRS: 721	TaxDistrict	25	IMP	160,800	CHANGE	0
	NBHD: 0779.						
	APPL REASON:	Value/Unif/Taxibility		Total	192,300.00		
	STAFF RECOM:	No change in value					

****

237	07 -1700-0152-514-2	IRELAND AWEDA D E				NOTICE VALUE	45,600
2018	10 GLEN ABBEY CIR FBN			LAND	45,600	CURRENT	45,600
	APPRS: 721	TaxDistrict	25	IMP	0	CHANGE	0
	NBHD: 0724.						
	APPL REASON:	Fair Market Value		Total	45,600.00		
	STAFF RECOM:	No change in value					

****

238	07 -1700-0152-515-9	IRELAND AWEDA D E				NOTICE VALUE	39,400
2018	20 GLEN ABBEY CIR FBN			LAND	39,400	CURRENT	39,400
	APPRS: 721	TaxDistrict	25	IMP	0	CHANGE	0
	NBHD: 0724.						
	APPL REASON:	Fair Market Value		Total	39,400.00		
	STAFF RECOM:	No change in value					

****

RESIDENTIAL PROPERTIES

239	07 -1700-0152-516-7	IRELAND AWEDA D E				NOTICE VALUE	38,900
2018	30 GLEN ABBEY CIR FBN			LAND	38,900	CURRENT	38,900
	APPRS: 721	TaxDistrict	25	IMP	0	CHANGE	0
	NBHD: 0724.						
	APPL REASON: Fair Market Value			Total	38,900.00		
	STAFF RECOM: No change in value						

****

240	07 -1700-0152-560-5	IRELAND AWEDA D E				NOTICE VALUE	38,000
2018	35 GLEN ABBEY CIR FBN			LAND	38,000	CURRENT	38,000
	APPRS: 721	TaxDistrict	25	IMP	0	CHANGE	0
	NBHD: 0724.						
	APPL REASON: Fair Market Value			Total	38,000.00		
	STAFF RECOM: No change in value						

****

241	07 -1700-0152-561-3	IRELAND AWEDA D E				NOTICE VALUE	38,200
2018	25 GLEN ABBEY CIR FBN			LAND	38,200	CURRENT	38,200
	APPRS: 721	TaxDistrict	25	IMP	0	CHANGE	0
	NBHD: 0724.						
	APPL REASON: Fair Market Value			Total	38,200.00		
	STAFF RECOM: No change in value						

****

242	07 -1700-0152-562-1	IRELAND AWEDA D E				NOTICE VALUE	43,300
2018	15 GLEN ABBEY CIR FBN			LAND	43,300	CURRENT	43,300
	APPRS: 721	TaxDistrict	25	IMP	0	CHANGE	0
	NBHD: 0724.						
	APPL REASON: Fair Market Value			Total	43,300.00		
	STAFF RECOM: No change in value						

****

243	07 -1700-0152-637-1	MNSF II W1 LLC				NOTICE VALUE	148,600
2018	1041 SHADOW GLEN DR FBN			LAND	37,200	CURRENT	148,600
	APPRS: 721	TaxDistrict	25	IMP	111,400	CHANGE	0
	NBHD: 0724.						
	APPL REASON: Value and Uniformity			Total	148,600.00		
	STAFF RECOM: No change in value						

****

244	07 -1700-0152-682-7	MCINTOSH ATHENA				NOTICE VALUE	188,000
2018	3060 RIVERA CT FBN			LAND	36,800	CURRENT	188,000
	APPRS: 721	TaxDistrict	25	IMP	151,200	CHANGE	0
	NBHD: 0724.						
	APPL REASON: Fair Market Value			Total	188,000.00		
	STAFF RECOM: No change in value						

****

245	07 -1700-0169-583-8	SALEHA REAL ESTATE LLC				NOTICE VALUE	40,400
2018	88 BLACK DIAMOND DR			LAND	40,400	CURRENT	40,400
	APPRS: 721	TaxDistrict	25	IMP	0	CHANGE	0
	NBHD: 0724.						
	APPL REASON: Fair Market Value			Total	40,400.00		
	STAFF RECOM: No change in value						

****

RESIDENTIAL PROPERTIES

246	07 -1700-0169-584-6	SALEHA REAL ESTATE LLC				NOTICE VALUE	38,600
2018	91 BLACK DIAMOND DR FBN			LAND	38,600	CURRENT	38,600
	APPRS: 721	TaxDistrict	25	IMP	0	CHANGE	0
	NBHD: 0724.						
	APPL REASON: Fair Market Value			Total	38,600.00		
	STAFF RECOM: No change in value						

****

247	07 -1700-0169-585-3	SALEHA REAL ESTATE LLC				NOTICE VALUE	45,100
2018	87 BLACK DIAMOND DR FBN			LAND	45,100	CURRENT	45,100
	APPRS: 721	TaxDistrict	25	IMP	0	CHANGE	0
	NBHD: 0724.						
	APPL REASON: Fair Market Value			Total	45,100.00		
	STAFF RECOM: No change in value						

****

248	07 -1800-0119-093-8	MANLEY MICHELE C				NOTICE VALUE	183,400
2018	6749 DELAWARE BEND FUL			LAND	34,800	CURRENT	183,400
	APPRS: 721	TaxDistrict	55	IMP	148,600	CHANGE	0
	NBHD: 0725.						
	APPL REASON: Uniformity			Total	183,400.00		
	STAFF RECOM: No change in value						

****

249	07 -1800-0119-104-3	HASELRIG KIA &				NOTICE VALUE	180,700
2018	230 HUDSON RIDGE FUL			LAND	30,900	CURRENT	180,700
	APPRS: 721	TaxDistrict	55	IMP	149,800	CHANGE	0
	NBHD: 0725.						
	APPL REASON: Value and Uniformity			Total	180,700.00		
	STAFF RECOM: No change in value						

****

250	07 -1800-0119-105-0	CARTER SONYA				NOTICE VALUE	186,500
2018	240 HUDSON RIDGE FUL			LAND	30,900	CURRENT	186,500
	APPRS: 721	TaxDistrict	55	IMP	155,600	CHANGE	0
	NBHD: 0725.						
	APPL REASON: Value/Unif/Taxibility			Total	186,500.00		
	STAFF RECOM: No change in value						

****

251	07 -1800-0119-131-6	JACKSON BARBARA				NOTICE VALUE	161,000
2018	6732 DELAWARE BEND FUL			LAND	30,300	CURRENT	161,000
	APPRS: 721	TaxDistrict	55	IMP	130,700	CHANGE	0
	NBHD: 0725.						
	APPL REASON: Value and Taxibility			Total	161,000.00		
	STAFF RECOM: No change in value						

****

252	07 -2000-0055-005-4	SCARBROUGH BRENT				NOTICE VALUE	236,400
2018	RIVERTOWN RD FUL			LAND	236,400	CURRENT	236,400
	APPRS: 100	TaxDistrict	65	IMP	0	CHANGE	0
	NBHD: 0700.2						
	APPL REASON: Value and Uniformity			Total	236,400.00		
	STAFF RECOM: No change in value						

****

09 August , 2018

A2 Appeal No Changes - Real Property

RESIDENTIAL PROPERTIES

253	07 -2000-0055-066-6	SCARBROUGH BRENT				NOTICE VALUE	35,300
2018	RIVERTOWN RD FUL			LAND	35,300	CURRENT	35,300
	APPRS: 100	TaxDistrict	55	IMP	0	CHANGE	0
	NBHD: 0700.2						
	APPL REASON:	Value and Uniformity		Total	35,300.00		
	STAFF RECOM:	No change in value					

****

254	07 -2300-0040-044-8	KUHN ALAN J				NOTICE VALUE	197,300
2018	9150 WILKERSON MILL RD FUL			LAND	83,900	CURRENT	197,300
	APPRS: 100	TaxDistrict	65	IMP	113,400	CHANGE	0
	NBHD: 0700.3						
	APPL REASON:	Value and Taxibility		Total	197,300.00		
	STAFF RECOM:	No change in value					

****

255	07 -2600-0153-204-8	OSUN LAURANCE				NOTICE VALUE	222,100
2018	27 SOMERSET HILLS FBN			LAND	23,800	CURRENT	222,100
	APPRS: 721	TaxDistrict	25	IMP	198,300	CHANGE	0
	NBHD: 0724.						
	APPL REASON:	Value and Taxibility		Total	222,100.00		
	STAFF RECOM:	No change in value					

****

256	07 -2700-0168-040-8	GLOVER MICHAEL &				NOTICE VALUE	231,000
2018	200 HEATHER GLEN DR FBN			LAND	29,400	CURRENT	231,000
	APPRS: 721	TaxDistrict	25	IMP	201,600	CHANGE	0
	NBHD: 0718.						
	APPL REASON:	Value/Unif/Taxibility		Total	231,000.00		
	STAFF RECOM:	No change in value					

****

257	07 -2700-0168-054-9	KNIGHT DONZELLE & HOMER L				NOTICE VALUE	305,500
2018	148 DURHAM LAKE PKWY FBN			LAND	30,900	CURRENT	305,500
	APPRS: 721	TaxDistrict	25	IMP	274,600	CHANGE	0
	NBHD: 0718.						
	APPL REASON:	Fair Market Value		Total	305,500.00		
	STAFF RECOM:	No change in value					

****

258	07 -2700-0168-072-1	YOUNG RODNEY E & JACQUELINE				NOTICE VALUE	202,200
2018	119 DURHAM LAKE PKWY FBN			LAND	28,100	CURRENT	202,200
	APPRS: 721	TaxDistrict	25	IMP	174,100	CHANGE	0
	NBHD: 0718.						
	APPL REASON:	Fair Market Value		Total	202,200.00		
	STAFF RECOM:	No change in value					

****

259	07 -2700-0168-127-3	EBJ TRUST				NOTICE VALUE	216,600
2018	515 SUMMERBROOKE LN FBN			LAND	27,400	CURRENT	216,600
	APPRS: 721	TaxDistrict	25	IMP	189,200	CHANGE	0
	NBHD: 0718.						
	APPL REASON:	Exemption Denial		Total	216,600.00		
	STAFF RECOM:	No change in value					

****

RESIDENTIAL PROPERTIES

260	07 -2700-0168-444-2	BARNES ERIC &				NOTICE VALUE	218,900
2018	203 HEATHER GLEN			LAND	25,600	CURRENT	218,900
	APPRS: 721	TaxDistrict	25	IMP	193,300	CHANGE	0
	NBHD: 0718.						
	APPL REASON:	Value/Unif/Taxibility		Total	218,900.00		
	STAFF RECOM:	No change in value					

****

261	07 -2700-0168-621-5	HUNTER RAYMOND O JR &				NOTICE VALUE	294,800
2018	720 BIRKDALE DR FBN			LAND	44,200	CURRENT	294,800
	APPRS: 721	TaxDistrict	25	IMP	250,600	CHANGE	0
	NBHD: 0724.						
	APPL REASON:	Fair Market Value		Total	294,800.00		
	STAFF RECOM:	No change in value					

****

262	07 -2700-0168-675-1	WILLIAMS COLLIER CARLA				NOTICE VALUE	226,600
2018	700 BIRKDALE DR FBN			LAND	41,400	CURRENT	226,600
	APPRS: 721	TaxDistrict	25	IMP	185,200	CHANGE	0
	NBHD: 0724.						
	APPL REASON:	Exemption Denial		Total	226,600.00		
	STAFF RECOM:	No change in value					

****

263	07 -2700-0169-261-9	KEY DELANO EARL &				NOTICE VALUE	183,200
2018	925 BUCKINGHAM COVE FBN			LAND	32,000	CURRENT	183,200
	APPRS: 721	TaxDistrict	25	IMP	151,200	CHANGE	0
	NBHD: 0726.						
	APPL REASON:	Value and Taxibility		Total	183,200.00		
	STAFF RECOM:	No change in value					

****

264	07 -2700-0169-359-1	LAF BLEECKER LLC				NOTICE VALUE	189,900
2018	285 BUCKINGHAM LN FBN			LAND	19,200	CURRENT	189,900
	APPRS: 721	TaxDistrict	25	IMP	170,700	CHANGE	0
	NBHD: 0726.						
	APPL REASON:	Fair Market Value		Total	189,900.00		
	STAFF RECOM:	No change in value					

****

265	07 -2700-0169-367-4	BODDIE DAVID D & CHARMAINE L				NOTICE VALUE	254,300
2018	36 DYNASTY LN FBN			LAND	19,400	CURRENT	254,300
	APPRS: 721	TaxDistrict	25	IMP	234,900	CHANGE	0
	NBHD: 0726.						
	APPL REASON:	Value and Uniformity		Total	254,300.00		
	STAFF RECOM:	No change in value					

****

266	07 -2700-0169-381-5	ADKISON MICHELLE C &				NOTICE VALUE	232,100
2018	18 DYNASTY DR FBN			LAND	20,400	CURRENT	232,100
	APPRS: 721	TaxDistrict	25	IMP	211,700	CHANGE	0
	NBHD: 0726.						
	APPL REASON:	Value/Unif/Taxibility		Total	232,100.00		
	STAFF RECOM:	No change in value					

****

RESIDENTIAL PROPERTIES

267	07 -2700-0169-395-5	AVERY TIA L &				NOTICE VALUE	187,800
2018	3025 DUKE DR FBN			LAND	18,100	CURRENT	187,800
	APPRS: 721	TaxDistrict	25	IMP	169,700	CHANGE	0
	NBHD: 0726.						
	APPL REASON: Taxability			Total	187,800.00		
	STAFF RECOM: No change in value						

****

268	07 -2700-0169-405-2	BATTS KEVIN T				NOTICE VALUE	188,300
2018	3125 DUKE DR FBN			LAND	19,400	CURRENT	188,300
	APPRS: 721	TaxDistrict	25	IMP	168,900	CHANGE	0
	NBHD: 0726.						
	APPL REASON: Fair Market Value			Total	188,300.00		
	STAFF RECOM: No change in value						

****

269	07 -2700-0169-416-9	PRICE TOCCARA N				NOTICE VALUE	192,500
2018	25 DUKE CT FBN			LAND	18,600	CURRENT	192,500
	APPRS: 721	TaxDistrict	25	IMP	173,900	CHANGE	0
	NBHD: 0726.						
	APPL REASON: Taxability			Total	192,500.00		
	STAFF RECOM: No change in value						

****

270	07 -2700-0169-431-8	THOMAS JANET L				NOTICE VALUE	186,200
2018	455 WINDSOR WAY FBN			LAND	20,400	CURRENT	186,200
	APPRS: 721	TaxDistrict	25	IMP	165,800	CHANGE	0
	NBHD: 0726.						
	APPL REASON: Fair Market Value			Total	186,200.00		
	STAFF RECOM: No change in value						

****

271	07 -3101-0069-046-8	CAHOON STREET TRUST				NOTICE VALUE	23,200
2018	501 CARLTON RD # 6 E PAL			LAND	4,700	CURRENT	23,200
	APPRS: 100	TaxDistrict	40	IMP	18,500	CHANGE	0
	NBHD: 0107.						
	APPL REASON: Value and Uniformity			Total	23,200.00		
	STAFF RECOM: No change in value						

****

272	07 -3200-0037-084-8	POWELL GLORIA G &				NOTICE VALUE	115,000
2018	639 CARLTON RD PAL			LAND	24,000	CURRENT	115,000
	APPRS: 100	TaxDistrict	40	IMP	91,000	CHANGE	0
	NBHD: 0703.						
	APPL REASON: Value and Uniformity			Total	115,000.00		
	STAFF RECOM: No change in value						

****

273	07 -3200-0037-086-3	STEPHEN W SACKS LIVING TRUST				NOTICE VALUE	97,600
2018	635 CARLTON RD PAL			LAND	23,800	CURRENT	97,600
	APPRS: 100	TaxDistrict	40	IMP	73,800	CHANGE	0
	NBHD: 0703.						
	APPL REASON: Fair Market Value			Total	97,600.00		
	STAFF RECOM: No change in value						

****

RESIDENTIAL PROPERTIES

274	07 -3200-0037-149-9 GOLAF INVESTMENTS LLC					NOTICE VALUE	118,600
2018	500 SHAGGY HICKORY TRL PAL			LAND	24,700	CURRENT	118,600
	APPRS: 100	TaxDistrict	40	IMP	93,900	CHANGE	0
	NBHD: 0703.						
	APPL REASON: Fair Market Value			Total	118,600.00		
	STAFF RECOM: No change in value						

****

275	07 -3200-0037-354-5 VALOR HOMES 510 LLC					NOTICE VALUE	103,100
2018	527 BRENTWOOD BLVD # 60 PAL			LAND	23,800	CURRENT	103,100
	APPRS: 100	TaxDistrict	40	IMP	79,300	CHANGE	0
	NBHD: 0703.						
	APPL REASON: Fair Market Value			Total	103,100.00		
	STAFF RECOM: No change in value						

****

276	07 -3200-0037-358-6 VALOR HOMES 518 LLC					NOTICE VALUE	110,900
2018	535 BRENTWOOD BLVD 64 PAL			LAND	24,100	CURRENT	110,900
	APPRS: 100	TaxDistrict	40	IMP	86,800	CHANGE	0
	NBHD: 0703.						
	APPL REASON: Fair Market Value			Total	110,900.00		
	STAFF RECOM: No change in value						

****

277	07 -3200-0037-360-2 VALOR HOMES 511 LLC					NOTICE VALUE	105,000
2018	546 BRENTWOOD BLVD # 66 PAL			LAND	24,900	CURRENT	105,000
	APPRS: 100	TaxDistrict	40	IMP	80,100	CHANGE	0
	NBHD: 0703.						
	APPL REASON: Fair Market Value			Total	105,000.00		
	STAFF RECOM: No change in value						

****

278	07 -3200-0037-365-1 VALOR HOMES 511 LLC					NOTICE VALUE	101,800
2018	536 BRENTWOOD BLVD # 71 PAL			LAND	23,800	CURRENT	101,800
	APPRS: 100	TaxDistrict	40	IMP	78,000	CHANGE	0
	NBHD: 0703.						
	APPL REASON: Fair Market Value			Total	101,800.00		
	STAFF RECOM: No change in value						

****

279	07 -3200-0037-370-1 VALOR HOMES 510 LLC					NOTICE VALUE	116,000
2018	526 BRENTWOOD BLVD # 76 PAL			LAND	23,800	CURRENT	116,000
	APPRS: 100	TaxDistrict	40	IMP	92,200	CHANGE	0
	NBHD: 0703.						
	APPL REASON: Fair Market Value			Total	116,000.00		
	STAFF RECOM: No change in value						

****

280	07 -3200-0037-373-5 VALOR HOMES 510 LLC					NOTICE VALUE	103,600
2018	520 BRENTWOOD BLVD # 79 PAL			LAND	23,800	CURRENT	103,600
	APPRS: 100	TaxDistrict	40	IMP	79,800	CHANGE	0
	NBHD: 0703.						
	APPL REASON: Fair Market Value			Total	103,600.00		
	STAFF RECOM: No change in value						

****

RESIDENTIAL PROPERTIES

281	07 -3200-0059-071-8	HALLMAN JOHN F III & JOHN F IV				NOTICE VALUE	36,900
2018	JOHNSON RD FUL			LAND	36,900	CURRENT	36,900
	APPRS: 100	TaxDistrict	40	IMP	0	CHANGE	0
	NBHD: 0700.4						
	APPL REASON:	Value and Uniformity		Total	36,900.00		
	STAFF RECOM:	No change in value					

****

282	07 -3200-0059-072-6	HALLMAN FAMILY TRUST THE				NOTICE VALUE	327,400
2018	JOHNSON RD FUL			LAND	327,400	CURRENT	327,400
	APPRS: 100	TaxDistrict	40	IMP	0	CHANGE	0
	NBHD: 0700.4						
	APPL REASON:	Value and Uniformity		Total	327,400.00		
	STAFF RECOM:	No change in value					

****

283	07 -3200-0060-023-6	CREEL WILLIAM J				NOTICE VALUE	36,000
2018	CARLTON RD PAL			LAND	36,000	CURRENT	36,000
	APPRS: 721	TaxDistrict	40	IMP	0	CHANGE	0
	NBHD: 0702.						
	APPL REASON:	Fair Market Value		Total	36,000.00		
	STAFF RECOM:	No change in value					

****

284	07 -3200-0060-463-4	COGGINS DIONE				NOTICE VALUE	128,200
2018	574 CARLTON DR PAL			LAND	23,300	CURRENT	128,200
	APPRS: 100	TaxDistrict	40	IMP	104,900	CHANGE	0
	NBHD: 0703.						
	APPL REASON:	Fair Market Value		Total	128,200.00		
	STAFF RECOM:	No change in value					

****

285	07 -3502-0061-017-2	CREEL WILLIAM J				NOTICE VALUE	15,000
2018	CARLTON RD PAL			LAND	15,000	CURRENT	15,000
	APPRS: 721	TaxDistrict	40	IMP	0	CHANGE	0
	NBHD: 0702.						
	APPL REASON:	Fair Market Value		Total	15,000.00		
	STAFF RECOM:	No change in value					

****

286	07 -3504-0062-035-1	STAKE JENNIFER L &				NOTICE VALUE	190,700
2018	522 CHURCH ST PAL			LAND	14,300	CURRENT	190,700
	APPRS: 721	TaxDistrict	40	IMP	176,400	CHANGE	0
	NBHD: 0702.						
	APPL REASON:	Value/Unif/Taxibility		Total	190,700.00		
	STAFF RECOM:	No change in value					

****

287	07 -3604-0094-031-1	SCARBROUGH DON				NOTICE VALUE	29,400
2018	FAYETTEVILLE RD PAL			LAND	29,400	CURRENT	29,400
	APPRS: 721	TaxDistrict	40	IMP	0	CHANGE	0
	NBHD: 0702.						
	APPL REASON:	Value and Uniformity		Total	29,400.00		
	STAFF RECOM:	No change in value					

****

RESIDENTIAL PROPERTIES

288	07 -3604-0094-088-1	SCARBROUGH DON				NOTICE VALUE	12,300
2018	PHIPPS RD PAL			LAND	12,300	CURRENT	12,300
	APPRS: 721	TaxDistrict	40	IMP	0	CHANGE	0
	NBHD: 0702.						
	APPL REASON:	Value and Uniformity		Total	12,300.00		
	STAFF RECOM:	No change in value					

****

289	07 -3604-0094-129-3	SCARBROUGH DON				NOTICE VALUE	24,400
2018	PHIPPS RD PAL			LAND	24,400	CURRENT	24,400
	APPRS: 721	TaxDistrict	40	IMP	0	CHANGE	0
	NBHD: 0702.						
	APPL REASON:	Value and Uniformity		Total	24,400.00		
	STAFF RECOM:	No change in value					

****

290	07 -3604-0094-130-1	SOUTH FULTON L L C				NOTICE VALUE	547,100
2018	SPRING LAKE DR PAL			LAND	547,100	CURRENT	547,100
	APPRS: 721	TaxDistrict	40	IMP	0	CHANGE	0
	NBHD: 0702.						
	APPL REASON:	Value and Uniformity		Total	547,100.00		
	STAFF RECOM:	No change in value					

****

291	07 -3609-0067-008-7	HENRY DOROTHY &				NOTICE VALUE	47,100
2018	250 TAYLOR CIR PAL			LAND	15,900	CURRENT	47,100
	APPRS: 721	TaxDistrict	40	IMP	31,200	CHANGE	0
	NBHD: 0702.						
	APPL REASON:	Value and Uniformity		Total	47,100.00		
	STAFF RECOM:	No change in value					

****

292	07 -3609-0067-009-5	CARLTON DOROTHY				NOTICE VALUE	38,100
2018	248 TAYLOR CIR PAL			LAND	14,100	CURRENT	38,100
	APPRS: 721	TaxDistrict	40	IMP	24,000	CHANGE	0
	NBHD: 0702.						
	APPL REASON:	Value and Uniformity		Total	38,100.00		
	STAFF RECOM:	No change in value					

****

293	07 -3609-0067-041-8	CARLTON DOROTHY O &				NOTICE VALUE	46,000
2018	251 TAYLOR CIR PAL			LAND	18,300	CURRENT	46,000
	APPRS: 721	TaxDistrict	40	IMP	27,700	CHANGE	0
	NBHD: 0702.						
	APPL REASON:	Value and Uniformity		Total	46,000.00		
	STAFF RECOM:	No change in value					

****

294	07 -3610-0067-008-4	BARKS DESIGN LLC				NOTICE VALUE	16,600
2018	TAYLOR CIR PAL			LAND	16,600	CURRENT	16,600
	APPRS: 721	TaxDistrict	40	IMP	0	CHANGE	0
	NBHD: 0702.						
	APPL REASON:	Fair Market Value		Total	16,600.00		
	STAFF RECOM:	No change in value					

****

RESIDENTIAL PROPERTIES

295	07 -3611-0068-030-6	PRATER MARK A & HELEN H				NOTICE VALUE	60,200
2018	508 PHILLIPS DR PAL			LAND	15,700	CURRENT	60,200
	APPRS: 721	TaxDistrict	40	IMP	44,500	CHANGE	0
	NBHD: 0702.						
	APPL REASON:	Exemption Denial		Total	60,200.00		
	STAFF RECOM:	No change in value					
		**********					
296	07 -3612-0068-025-5	SMITH LADARIA G				NOTICE VALUE	106,800
2018	504 VIRGINIA AVE PAL			LAND	16,800	CURRENT	106,800
	APPRS: 721	TaxDistrict	40	IMP	90,000	CHANGE	0
	NBHD: 0702.						
	APPL REASON:	Value and Uniformity		Total	106,800.00		
	STAFF RECOM:	No change in value					
		**********					
297	07 -3614-0068-056-8	MILLAR THOMAS G & NANCY R				NOTICE VALUE	106,000
2018	505 LOCKE ST PAL			LAND	27,700	CURRENT	106,000
	APPRS: 721	TaxDistrict	40	IMP	78,300	CHANGE	0
	NBHD: 0702.						
	APPL REASON:	Value/Unif/Taxibility		Total	106,000.00		
	STAFF RECOM:	No change in value					
		**********					
298	08 -0201-0021-029-4	PELHAM DONALD G JR & DEBORAH L				NOTICE VALUE	388,100
2018	10345 HUTCHESON FERRY RD FUL			LAND	128,600	CURRENT	388,100
	APPRS: 100	TaxDistrict	65	IMP	259,500	CHANGE	0
	NBHD: 0800.4						
	APPL REASON:	Value/Unif/Taxibility		Total	388,100.00		
	STAFF RECOM:	No change in value					
		**********					
299	08 -1400-0019-246-5	SERENBE TOWN ASSOCIATION INC				NOTICE VALUE	1,192,000
2018	SERENBE LN			LAND	1,192,000	CURRENT	1,192,000
	APPRS: 100	TaxDistrict	65	IMP	0	CHANGE	0
	NBHD: 0801.						
	APPL REASON:	Value and Uniformity		Total	1,192,000.00		
	STAFF RECOM:	No change in value					
		**********					
300	08 -1400-0045-055-8	MAXWELL KATHERINE H				NOTICE VALUE	722,400
2018	9047 SELBORNE LN FUL			LAND	131,800	CURRENT	722,400
	APPRS: 100	TaxDistrict	65	IMP	590,600	CHANGE	0
	NBHD: 0801.						
	APPL REASON:	Value and Uniformity		Total	722,400.00		
	STAFF RECOM:	No change in value					
		**********					
301	08 -1400-0045-056-6	CREWS EUGENE L III & JANE H				NOTICE VALUE	707,200
2018	9051 SELBORNE LN FUL			LAND	132,000	CURRENT	707,200
	APPRS: 100	TaxDistrict	65	IMP	575,200	CHANGE	0
	NBHD: 0801.						
	APPL REASON:	Value and Uniformity		Total	707,200.00		
	STAFF RECOM:	No change in value					
		**********					

09 August , 2018

A2 Appeal No Changes - Real Property

RESIDENTIAL PROPERTIES

302	08 -1400-0045-079-8	ARMSTONG CHAD				NOTICE VALUE	580,000
2018	9052 SELBORNE LN FUL			LAND	170,300	CURRENT	580,000
	APPRS: 100	TaxDistrict	65	IMP	409,700	CHANGE	0
	NBHD: 0801.						
	APPL REASON:	Fair Market Value		Total	580,000.00		
	STAFF RECOM:	No change in value					

****

303	08 -1400-0045-145-7	MATTIS JOHN				NOTICE VALUE	679,400
2018	580 TABB WAY			LAND	130,800	CURRENT	679,400
	APPRS: 100	TaxDistrict	65	IMP	548,600	CHANGE	0
	NBHD: 0801.						
	APPL REASON:	Fair Market Value		Total	679,400.00		
	STAFF RECOM:	No change in value					

****

304	08 -1400-0046-217-3	LORD SHANE A &				NOTICE VALUE	655,000
2018	10560 SERENBE LN			LAND	169,000	CURRENT	655,000
	APPRS: 100	TaxDistrict	65	IMP	486,000	CHANGE	0
	NBHD: 0801.						
	APPL REASON:	Value and Uniformity		Total	655,000.00		
	STAFF RECOM:	No change in value					

****

305	08 -1400-0046-263-7	COLLINS-SHEPARD MARY &				NOTICE VALUE	713,100
2018	10755 SERENBE LN			LAND	200,000	CURRENT	713,100
	APPRS: 100	TaxDistrict	65	IMP	513,100	CHANGE	0
	NBHD: 0801.						
	APPL REASON:	Value and Uniformity		Total	713,100.00		
	STAFF RECOM:	No change in value					

****

306	08 -2400-0103-094-4	FOMBY JOHN JR & ELIZABETH A				NOTICE VALUE	209,900
2018	7195 RICO RD FUL			LAND	134,500	CURRENT	209,900
	APPRS: 100	TaxDistrict	65	IMP	75,400	CHANGE	0
	NBHD: 0800.3						
	APPL REASON:	Value and Uniformity		Total	209,900.00		
	STAFF RECOM:	No change in value					

****

307	08 -2400-0120-040-6	F & H INVESTMENT COMPANY LLC &				NOTICE VALUE	320,000
2018	CAMPBELLTON REDWINE RD FUL			LAND	320,000	CURRENT	320,000
	APPRS: 100	TaxDistrict	65	IMP	0	CHANGE	0
	NBHD: 0800.3						
	APPL REASON:	Value and Uniformity		Total	320,000.00		
	STAFF RECOM:	No change in value					

****

308	08 -2500-0104-062-9	FOMBY LELAND P JR				NOTICE VALUE	207,300
2018	RICO RD FUL			LAND	207,300	CURRENT	207,300
	APPRS: 100	TaxDistrict	65	IMP	0	CHANGE	0
	NBHD: 0800.3						
	APPL REASON:	Value and Uniformity		Total	207,300.00		
	STAFF RECOM:	No change in value					

****

RESIDENTIAL PROPERTIES

309	08 -3000-0132-021-4	HENNESSY CADILLAC INC				NOTICE VALUE	392,300
2018	CAMPBELLTON REDWINE RD FUL			LAND	392,300	CURRENT	392,300
	APPRS: 100	TaxDistrict	65	IMP	0	CHANGE	0
	NBHD: 0800.						
	APPL REASON:	Value and Uniformity		Total	392,300.00		
	STAFF RECOM:	No change in value					

****

310	08 -3000-0145-017-7	HENNESSY CADILLAC INC				NOTICE VALUE	255,900
2018	7765 CAMPBELLTON REDWINE RD FUL			LAND	255,900	CURRENT	255,900
	APPRS: 100	TaxDistrict	65	IMP	0	CHANGE	0
	NBHD: 0800.3						
	APPL REASON:	Value and Uniformity		Total	255,900.00		
	STAFF RECOM:	No change in value					

****

311	08 -3000-0146-001-0	HENNESSY CADILLAC INC				NOTICE VALUE	1,247,000
2018	JONES FERRY RD FUL			LAND	1,247,000	CURRENT	1,247,000
	APPRS: 100	TaxDistrict	65	IMP	0	CHANGE	0
	NBHD: 0800.						
	APPL REASON:	Value and Uniformity		Total	1,247,000.00		
	STAFF RECOM:	No change in value					

****

312	08 -3000-0146-008-5	HENNESSY CADILLAC INC				NOTICE VALUE	349,300
2018	JONES FERRY RD FUL			LAND	349,300	CURRENT	349,300
	APPRS: 100	TaxDistrict	65	IMP	0	CHANGE	0
	NBHD: 0800.3						
	APPL REASON:	Value and Uniformity		Total	349,300.00		
	STAFF RECOM:	No change in value					

****

313	08 -3400-0145-002-5	HENNESSY CADILLAC INC				NOTICE VALUE	2,642,500
2018	JONES FERRY RD FUL			LAND	2,642,500	CURRENT	2,642,500
	APPRS: 100	TaxDistrict	65	IMP	0	CHANGE	0
	NBHD: 0800.3						
	APPL REASON:	Value and Uniformity		Total	2,642,500.00		
	STAFF RECOM:	No change in value					

****

314	08 -3400-0153-003-2	HENNESSY CADILLAC INC				NOTICE VALUE	1,278,400
2018	JONES FERRY RD FUL			LAND	1,278,400	CURRENT	1,278,400
	APPRS: 100	TaxDistrict	65	IMP	0	CHANGE	0
	NBHD: 0800.3						
	APPL REASON:	Value and Uniformity		Total	1,278,400.00		
	STAFF RECOM:	No change in value					

****

315	09C-0100-0002-021-1	PAGE MICHAEL B				NOTICE VALUE	316,500
2018	10260 CEDAR GROVE RD FUL			LAND	93,700	CURRENT	316,500
	APPRS: 100	TaxDistrict	65	IMP	222,800	CHANGE	0
	NBHD: 0800.2						
	APPL REASON:	Fair Market Value		Total	316,500.00		
	STAFF RECOM:	No change in value					

****

RESIDENTIAL PROPERTIES

316	09C-0200-0020-009-3	BROWN JAMES T & JAMES D				NOTICE VALUE	147,600
2018	9415 BROWNS LAKE RD FUL			LAND	17,400	CURRENT	147,600
	APPRS: 100	TaxDistrict	65	IMP	130,200	CHANGE	0
	NBHD: 0800.2						
	APPL REASON:	Value/Unif/Taxibility		Total	147,600.00		
	STAFF RECOM:	No change in value					

****

317	09C-0300-0004-025-8	PERRY TYLER				NOTICE VALUE	61,200
2018	CEDAR GROVE RD FUL			LAND	61,200	CURRENT	61,200
	APPRS: 711	TaxDistrict	65	IMP	0	CHANGE	0
	NBHD: 9616.2						
	APPL REASON:	Value and Uniformity		Total	61,200.00		
	STAFF RECOM:	No change in value					

****

318	09C-0300-0004-026-6	PERRY TYLER				NOTICE VALUE	69,900
2018	CEDAR GROVE RD FUL			LAND	69,900	CURRENT	69,900
	APPRS: 711	TaxDistrict	65	IMP	0	CHANGE	0
	NBHD: 9616.2						
	APPL REASON:	Value and Uniformity		Total	69,900.00		
	STAFF RECOM:	No change in value					

****

319	09C-0300-0004-027-4	PERRY TYLER				NOTICE VALUE	51,100
2018	CEDAR GROVE RD FUL			LAND	51,100	CURRENT	51,100
	APPRS: 711	TaxDistrict	65	IMP	0	CHANGE	0
	NBHD: 9616.2						
	APPL REASON:	Value and Uniformity		Total	51,100.00		
	STAFF RECOM:	No change in value					

****

320	09C-0300-0004-028-2	PERRY TYLER				NOTICE VALUE	112,000
2018	CEDAR GROVE RD FUL			LAND	112,000	CURRENT	112,000
	APPRS: 711	TaxDistrict	65	IMP	0	CHANGE	0
	NBHD: 9616.2						
	APPL REASON:	Value and Uniformity		Total	112,000.00		
	STAFF RECOM:	No change in value					

****

321	09C-0400-0006-045-3	REED E STEPHENS JR				NOTICE VALUE	341,500
2018	4600 BROCK RD FUL			LAND	176,800	CURRENT	341,500
	APPRS: 711	TaxDistrict	65	IMP	164,700	CHANGE	0
	NBHD: 9616.2						
	APPL REASON:	Fair Market Value		Total	341,500.00		
	STAFF RECOM:	No change in value					

****

322	09C-0400-0006-046-1	REED JACQUELINE S				NOTICE VALUE	130,900
2018	COCHRAN MILL RD FUL			LAND	130,900	CURRENT	130,900
	APPRS: 711	TaxDistrict	65	IMP	0	CHANGE	0
	NBHD: 9616.2						
	APPL REASON:	Fair Market Value		Total	130,900.00		
	STAFF RECOM:	No change in value					

****

RESIDENTIAL PROPERTIES

323	09C-0400-0006-047-9	REED JACQUELINE S				NOTICE VALUE	30,400
2018	BROCK RD FUL			LAND	30,400	CURRENT	30,400
	APPRS: 711	TaxDistrict	65	IMP	0	CHANGE	0
	NBHD: 9616.2						
	APPL REASON:	Fair Market Value		Total	30,400.00		
	STAFF RECOM:	No change in value					

****

324	09C-0400-0007-066-8	SIMPSON JACQUELINE				NOTICE VALUE	52,300
2018	COCHRAN MILL RD FUL			LAND	52,300	CURRENT	52,300
	APPRS: 711	TaxDistrict	65	IMP	0	CHANGE	0
	NBHD: 9616.2						
	APPL REASON:	Value/Unif/Taxibility		Total	52,300.00		
	STAFF RECOM:	No change in value					

****

325	09C-0400-0018-057-4	BANKS FANNYE HOPKINS				NOTICE VALUE	313,900
2018	4250 COCHRAN MILL RD FUL			LAND	204,700	CURRENT	313,900
	APPRS: 711	TaxDistrict	65	IMP	109,200	CHANGE	0
	NBHD: 9616.2						
	APPL REASON:	Value and Uniformity		Total	313,900.00		
	STAFF RECOM:	No change in value					

****

326	09C-0401-0018-011-0	LAMBERT CLELL J JR				NOTICE VALUE	20,200
2018	COCHRAN MILL RD FUL			LAND	20,200	CURRENT	20,200
	APPRS: 711	TaxDistrict	65	IMP	0	CHANGE	0
	NBHD: 9616.						
	APPL REASON:	Value and Uniformity		Total	20,200.00		
	STAFF RECOM:	No change in value					

****

327	09C-0401-0018-012-8	LAMBERT CLELL J JR				NOTICE VALUE	18,000
2018	COCHRAN MILL RD FUL			LAND	18,000	CURRENT	18,000
	APPRS: 711	TaxDistrict	65	IMP	0	CHANGE	0
	NBHD: 9616.						
	APPL REASON:	Value and Uniformity		Total	18,000.00		
	STAFF RECOM:	No change in value					

****

328	09C-0401-0018-013-6	LAMBERT CLELL J JR				NOTICE VALUE	18,700
2018	COCHRAN MILL RD FUL			LAND	18,700	CURRENT	18,700
	APPRS: 711	TaxDistrict	65	IMP	0	CHANGE	0
	NBHD: 9616.						
	APPL REASON:	Value and Uniformity		Total	18,700.00		
	STAFF RECOM:	No change in value					

****

329	09C-0401-0018-014-4	LAMBERT CLELL J JR				NOTICE VALUE	45,700
2018	COCHRAN MILL RD FUL			LAND	45,700	CURRENT	45,700
	APPRS: 711	TaxDistrict	65	IMP	0	CHANGE	0
	NBHD: 9616.						
	APPL REASON:	Value and Uniformity		Total	45,700.00		
	STAFF RECOM:	No change in value					

****

RESIDENTIAL PROPERTIES

330	09C-0401-0018-015-1	LAMBERT CLELL J JR				NOTICE VALUE	47,700
2018	COCHRAN MILL RD FUL			LAND	47,700	CURRENT	47,700
	APPRS: 711	TaxDistrict	65	IMP	0	CHANGE	0
	NBHD: 9616.						
	APPL REASON:	Value and Uniformity		Total	47,700.00		
	STAFF RECOM:	No change in value					

****

331	09C-0401-0018-016-9	LAMBERT CLELL J JR				NOTICE VALUE	17,600
2018	COCHRAN MILL RD FUL			LAND	17,600	CURRENT	17,600
	APPRS: 711	TaxDistrict	65	IMP	0	CHANGE	0
	NBHD: 9616.						
	APPL REASON:	Value and Uniformity		Total	17,600.00		
	STAFF RECOM:	No change in value					

****

332	09C-0401-0018-017-7	LAMBERT CLELL J JR				NOTICE VALUE	17,200
2018	COCHRAN MILL RD FUL			LAND	17,200	CURRENT	17,200
	APPRS: 711	TaxDistrict	65	IMP	0	CHANGE	0
	NBHD: 9616.						
	APPL REASON:	Value and Uniformity		Total	17,200.00		
	STAFF RECOM:	No change in value					

****

333	09C-0401-0018-018-5	LAMBERT CLELL J JR				NOTICE VALUE	17,500
2018	COCHRAN MILL RD FUL			LAND	17,500	CURRENT	17,500
	APPRS: 711	TaxDistrict	65	IMP	0	CHANGE	0
	NBHD: 9616.						
	APPL REASON:	Value and Uniformity		Total	17,500.00		
	STAFF RECOM:	No change in value					

****

334	09C-0401-0018-019-3	LAMBERT CLELL J JR				NOTICE VALUE	17,800
2018	COCHRAN MILL RD FUL			LAND	17,800	CURRENT	17,800
	APPRS: 711	TaxDistrict	65	IMP	0	CHANGE	0
	NBHD: 9616.						
	APPL REASON:	Value and Uniformity		Total	17,800.00		
	STAFF RECOM:	No change in value					

****

335	09C-0401-0018-020-1	LAMBERT CLELL J JR				NOTICE VALUE	45,800
2018	COCHRAN MILL RD FUL			LAND	45,800	CURRENT	45,800
	APPRS: 711	TaxDistrict	65	IMP	0	CHANGE	0
	NBHD: 9616.						
	APPL REASON:	Value and Uniformity		Total	45,800.00		
	STAFF RECOM:	No change in value					

****

336	09C-0401-0018-021-9	LAMBERT CLELL J JR				NOTICE VALUE	46,600
2018	COCHRAN MILL RD FUL			LAND	46,600	CURRENT	46,600
	APPRS: 711	TaxDistrict	65	IMP	0	CHANGE	0
	NBHD: 9616.						
	APPL REASON:	Value and Uniformity		Total	46,600.00		
	STAFF RECOM:	No change in value					

****

RESIDENTIAL PROPERTIES

337	09C-0401-0018-022-7	LAMBERT CLELL J JR				NOTICE VALUE	11,100
2018	COCHRAN MILL RD FUL			LAND	11,100	CURRENT	11,100
	APPRS: 711	TaxDistrict	65	IMP	0	CHANGE	0
	NBHD: 9616.						
	APPL REASON: Value and Uniformity			Total	11,100.00		
	STAFF RECOM: No change in value						

****

338	09C-0401-0018-023-5	LAMBERT CLELL J JR				NOTICE VALUE	11,100
2018	COCHRAN MILL RD FUL			LAND	11,100	CURRENT	11,100
	APPRS: 711	TaxDistrict	65	IMP	0	CHANGE	0
	NBHD: 9616.						
	APPL REASON: Value and Uniformity			Total	11,100.00		
	STAFF RECOM: No change in value						

****

339	09C-0401-0018-024-3	LAMBERT CLELL J JR				NOTICE VALUE	17,400
2018	BROCK RD FUL			LAND	17,400	CURRENT	17,400
	APPRS: 711	TaxDistrict	65	IMP	0	CHANGE	0
	NBHD: 9616.						
	APPL REASON: Value and Uniformity			Total	17,400.00		
	STAFF RECOM: No change in value						

****

340	09C-0401-0018-025-0	LAMBERT CLELL J JR				NOTICE VALUE	17,300
2018	BROCK RD FUL			LAND	17,300	CURRENT	17,300
	APPRS: 711	TaxDistrict	65	IMP	0	CHANGE	0
	NBHD: 9616.						
	APPL REASON: Value and Uniformity			Total	17,300.00		
	STAFF RECOM: No change in value						

****

341	09C-0401-0018-026-8	LAMBERT CLELL J JR				NOTICE VALUE	11,100
2018	BROCK RD FUL			LAND	11,100	CURRENT	11,100
	APPRS: 711	TaxDistrict	65	IMP	0	CHANGE	0
	NBHD: 9616.						
	APPL REASON: Value and Uniformity			Total	11,100.00		
	STAFF RECOM: No change in value						

****

342	09C-0401-0018-027-6	LAMBERT CLELL J JR				NOTICE VALUE	17,300
2018	BROCK RD FUL			LAND	17,300	CURRENT	17,300
	APPRS: 711	TaxDistrict	65	IMP	0	CHANGE	0
	NBHD: 9616.						
	APPL REASON: Value and Uniformity			Total	17,300.00		
	STAFF RECOM: No change in value						

****

343	09C-0401-0018-028-4	LAMBERT CLELL J JR				NOTICE VALUE	17,300
2018	BROCK RD FUL			LAND	17,300	CURRENT	17,300
	APPRS: 711	TaxDistrict	65	IMP	0	CHANGE	0
	NBHD: 9616.						
	APPL REASON: Value and Uniformity			Total	17,300.00		
	STAFF RECOM: No change in value						

****

RESIDENTIAL PROPERTIES

344	09C-0401-0018-029-2	LAMBERT CLELL J JR				NOTICE VALUE	17,300
2018	BROCK RD FUL			LAND	17,300	CURRENT	17,300
	APPRS: 711	TaxDistrict	65	IMP	0	CHANGE	0
	NBHD: 9616.						
	APPL REASON:	Value and Uniformity		Total	17,300.00		
	STAFF RECOM:	No change in value					

****

345	09C-0600-0029-038-9	TODD BETTY M				NOTICE VALUE	129,800
2018	3905 CHURCH ST FUL			LAND	22,800	CURRENT	129,800
	APPRS: 711	TaxDistrict	65	IMP	107,000	CHANGE	0
	NBHD: 9616.						
	APPL REASON:	Value and Uniformity		Total	129,800.00		
	STAFF RECOM:	No change in value					

****

346	09C-0600-0029-039-7	WEBB MICHAEL GLENN				NOTICE VALUE	84,800
2018	3935 CHURCH ST FUL			LAND	18,100	CURRENT	84,800
	APPRS: 711	TaxDistrict	65	IMP	66,700	CHANGE	0
	NBHD: 9616.						
	APPL REASON:	Value/Unif/Taxibility		Total	84,800.00		
	STAFF RECOM:	No change in value					

****

347	09C-0600-0030-052-7	PARKER CHASTY				NOTICE VALUE	69,700
2018	8395 CAMPBELLTON FAIRBURN RD FUL			LAND	12,700	CURRENT	69,700
	APPRS: 711	TaxDistrict	55	IMP	57,000	CHANGE	0
	NBHD: 4624.2						
	APPL REASON:	Fair Market Value		Total	69,700.00		
	STAFF RECOM:	No change in value					

****

348	09C-0600-0030-097-2	JONES JAMES C & DETRIUS				NOTICE VALUE	227,700
2018	8300 CAMPBELLTON FAIRBURN RD FUL			LAND	79,800	CURRENT	227,700
	APPRS: 711	TaxDistrict	55	IMP	147,900	CHANGE	0
	NBHD: 9616.						
	APPL REASON:	Value and Uniformity		Total	227,700.00		
	STAFF RECOM:	No change in value					

****

349	09C-0602-0037-019-7	ROBINSON KELLY				NOTICE VALUE	325,200
2018	8275 COCHRAN RD FUL			LAND	84,600	CURRENT	325,200
	APPRS: 711	TaxDistrict	55	IMP	240,600	CHANGE	0
	NBHD: 4624.2						
	APPL REASON:	Fair Market Value		Total	325,200.00		
	STAFF RECOM:	No change in value					

****

350	09C-0700-0017-067-1	DANFORTH L L C				NOTICE VALUE	58,600
2018	181 BASIE CT LOT 460 FUL			LAND	58,600	CURRENT	58,600
	APPRS: 100	TaxDistrict	55	IMP	0	CHANGE	0
	NBHD: 9733.						
	APPL REASON:	Fair Market Value		Total	58,600.00		
	STAFF RECOM:	No change in value					

****

09 August , 2018

A2 Appeal No Changes - Real Property

RESIDENTIAL PROPERTIES

351	09C-0701-0009-001-9	LANIER LISSETTE AVIS				NOTICE VALUE	182,200
2018	8435 SUNDRIDGE DR FUL			LAND	24,200	CURRENT	182,200
	APPRS: 711	TaxDistrict	55	IMP	158,000	CHANGE	0
	NBHD: 9616.						
	APPL REASON:	Value and Taxibility		Total	182,200.00		
	STAFF RECOM:	No change in value					

****

352	09C-0701-0009-010-0	HOUSTON BREEZY				NOTICE VALUE	128,000
2018	4680 SUNDRIDGE TRL FUL			LAND	24,100	CURRENT	128,000
	APPRS: 711	TaxDistrict	55	IMP	103,900	CHANGE	0
	NBHD: 9616.						
	APPL REASON:	Taxability		Total	128,000.00		
	STAFF RECOM:	No change in value					

****

353	09C-0701-0009-012-6	EDWARDS PAIGE				NOTICE VALUE	129,200
2018	8395 SUNDRIDGE DR FUL			LAND	21,900	CURRENT	129,200
	APPRS: 711	TaxDistrict	55	IMP	107,300	CHANGE	0
	NBHD: 9616.						
	APPL REASON:	Value/Unif/Taxibility		Total	129,200.00		
	STAFF RECOM:	No change in value					

****

354	09C-0701-0009-015-9	LANIER CELESTE M				NOTICE VALUE	141,400
2018	8420 SUNDRIDGE DR FUL			LAND	20,900	CURRENT	141,400
	APPRS: 711	TaxDistrict	55	IMP	120,500	CHANGE	0
	NBHD: 9616.						
	APPL REASON:	Fair Market Value		Total	141,400.00		
	STAFF RECOM:	No change in value					

****

355	09C-0701-0009-022-5	CROSSLEY EDWARD A				NOTICE VALUE	117,600
2018	8415 RIDGE RD FUL			LAND	21,200	CURRENT	117,600
	APPRS: 711	TaxDistrict	55	IMP	96,400	CHANGE	0
	NBHD: 9616.						
	APPL REASON:	Fair Market Value		Total	117,600.00		
	STAFF RECOM:	No change in value					

****

356	09C-0800-0011-189-8	OLADAPO RUFUS				NOTICE VALUE	121,600
2018	739 GIVERNEY WAY FUL			LAND	121,600	CURRENT	121,600
	APPRS: 711	TaxDistrict	55	IMP	0	CHANGE	0
	NBHD: 9733.1						
	APPL REASON:	Fair Market Value		Total	121,600.00		
	STAFF RECOM:	No change in value					

****

357	09C-0800-0011-222-7	DANFORTH L L C				NOTICE VALUE	797,100
2018	RIDGE RD FUL			LAND	797,100	CURRENT	797,100
	APPRS: 711	TaxDistrict	55	IMP	0	CHANGE	0
	NBHD: 9616.						
	APPL REASON:	Fair Market Value		Total	797,100.00		
	STAFF RECOM:	No change in value					

****

RESIDENTIAL PROPERTIES

358	09C-0800-0014-183-8	DANFORTH L L C				NOTICE VALUE	99,400
2018	8368 LE JARDIN BLVD FUL			LAND	99,400	CURRENT	99,400
	APPRS: 711	TaxDistrict	55	IMP	0	CHANGE	0
	NBHD: 9733.1						
	APPL REASON: Fair Market Value			Total	99,400.00		
	STAFF RECOM: No change in value						

****

359	09C-0800-0014-194-5	DANFORTH L L C				NOTICE VALUE	106,000
2018	712 GIVERNY WAY FUL			LAND	106,000	CURRENT	106,000
	APPRS: 711	TaxDistrict	55	IMP	0	CHANGE	0
	NBHD: 9733.1						
	APPL REASON: Fair Market Value			Total	106,000.00		
	STAFF RECOM: No change in value						

****

360	09C-0800-0014-196-0	DANFORTH L L C				NOTICE VALUE	112,000
2018	4292 GIVERNY BLVD FUL			LAND	112,000	CURRENT	112,000
	APPRS: 711	TaxDistrict	55	IMP	0	CHANGE	0
	NBHD: 9733.1						
	APPL REASON: Fair Market Value			Total	112,000.00		
	STAFF RECOM: No change in value						

****

361	09C-0800-0014-197-8	OLADAPO RUFUS				NOTICE VALUE	140,100
2018	4272 GIVERNY BLVD FUL			LAND	140,100	CURRENT	140,100
	APPRS: 711	TaxDistrict	55	IMP	0	CHANGE	0
	NBHD: 9733.1						
	APPL REASON: Fair Market Value			Total	140,100.00		
	STAFF RECOM: No change in value						

****

362	09C-0800-0014-198-6	DANFORTH LLC				NOTICE VALUE	214,400
2018	4262 GIVERNY BLVD FUL			LAND	214,400	CURRENT	214,400
	APPRS: 711	TaxDistrict	55	IMP	0	CHANGE	0
	NBHD: 9733.1						
	APPL REASON: Fair Market Value			Total	214,400.00		
	STAFF RECOM: No change in value						

****

363	09C-0800-0014-207-5	DANFORTH L L C				NOTICE VALUE	114,800
2018	4249 GIVERNY BLVD FUL			LAND	114,800	CURRENT	114,800
	APPRS: 711	TaxDistrict	55	IMP	0	CHANGE	0
	NBHD: 9733.1						
	APPL REASON: Fair Market Value			Total	114,800.00		
	STAFF RECOM: No change in value						

****

364	09C-0800-0014-211-7	DANFORTH L L C				NOTICE VALUE	102,100
2018	8373 LE JARDIN BLVD FUL			LAND	102,100	CURRENT	102,100
	APPRS: 711	TaxDistrict	55	IMP	0	CHANGE	0
	NBHD: 9733.1						
	APPL REASON: Fair Market Value			Total	102,100.00		
	STAFF RECOM: No change in value						

****

RESIDENTIAL PROPERTIES

365	09C-0800-0015-105-0	RANSOM AURELIA S				NOTICE VALUE	162,500
2018	525 LAKES TRC FUL			LAND	22,900	CURRENT	162,500
	APPRS: 100	TaxDistrict	55	IMP	139,600	CHANGE	0
	NBHD: 9614.						
	APPL REASON: Fair Market Value			Total	162,500.00		
	STAFF RECOM: No change in value						

****

366	09C-0800-0015-116-7	DANFORTH L L C				NOTICE VALUE	47,500
2018	8437 LE JARDIN BLVD FUL			LAND	47,500	CURRENT	47,500
	APPRS: 100	TaxDistrict	55	IMP	0	CHANGE	0
	NBHD: 9733.						
	APPL REASON: Fair Market Value			Total	47,500.00		
	STAFF RECOM: No change in value						

****

367	09C-0800-0015-128-2	WALTERS JANAI C & DELROY C				NOTICE VALUE	389,900
2018	1042 CONCERTO CT FUL			LAND	53,300	CURRENT	389,900
	APPRS: 100	TaxDistrict	55	IMP	336,600	CHANGE	0
	NBHD: 9733.						
	APPL REASON: Fair Market Value			Total	389,900.00		
	STAFF RECOM: No change in value						

****

368	09C-0800-0015-131-6	COLEMAN HAROLD C				NOTICE VALUE	446,600
2018	822 ARTISTRY WAY FUL			LAND	49,700	CURRENT	446,600
	APPRS: 100	TaxDistrict	55	IMP	396,900	CHANGE	0
	NBHD: 9733.						
	APPL REASON: Value and Uniformity			Total	446,600.00		
	STAFF RECOM: No change in value						

****

369	09C-0900-0012-248-0	HARRISON DONALD & MICHELLE				NOTICE VALUE	198,300
2018	400 DAMASCUS CT			LAND	41,800	CURRENT	198,300
	APPRS: 711	TaxDistrict	55	IMP	156,500	CHANGE	0
	NBHD: 9734.						
	APPL REASON: Value and Uniformity			Total	198,300.00		
	STAFF RECOM: No change in value						

****

370	09C-0900-0013-045-9	WASHBURN MELANIE				NOTICE VALUE	191,300
2018	120 ALGERINE CT FUL			LAND	39,700	CURRENT	191,300
	APPRS: 711	TaxDistrict	55	IMP	151,600	CHANGE	0
	NBHD: 9734.						
	APPL REASON: Value and Uniformity			Total	191,300.00		
	STAFF RECOM: No change in value						

****

371	09C-0900-0013-047-5	GREEN MENYON				NOTICE VALUE	216,500
2018	112 ALGERINE CT FUL			LAND	39,700	CURRENT	216,500
	APPRS: 711	TaxDistrict	55	IMP	176,800	CHANGE	0
	NBHD: 9734.						
	APPL REASON: Value/Unif/Taxibility			Total	216,500.00		
	STAFF RECOM: No change in value						

****

09 August , 2018

A2 Appeal No Changes - Real Property

RESIDENTIAL PROPERTIES

372	09C-0900-0013-048-3	MACKIE HENRY T JR & STARMAYNE				NOTICE VALUE	203,100
2018	108 ALGERINE CT FUL			LAND	39,400	CURRENT	203,100
	APPRS: 711	TaxDistrict	55	IMP	163,700	CHANGE	0
	NBHD: 9734.						
	APPL REASON:	Value and Uniformity		Total	203,100.00		
	STAFF RECOM:	No change in value					

****

373	09C-0900-0013-147-3	DECRUIZ DORCELIAN SONYA				NOTICE VALUE	202,800
2018	4382 ALYSHEBA DR FUL			LAND	39,000	CURRENT	202,800
	APPRS: 711	TaxDistrict	55	IMP	163,800	CHANGE	0
	NBHD: 9734.						
	APPL REASON:	Fair Market Value		Total	202,800.00		
	STAFF RECOM:	No change in value					

****

374	09C-0900-0013-167-1	VERRETT RICHARD J & JERRELYN W				NOTICE VALUE	182,400
2018	7464 MISTYDAWN DR FUL			LAND	40,400	CURRENT	182,400
	APPRS: 711	TaxDistrict	55	IMP	142,000	CHANGE	0
	NBHD: 9734.						
	APPL REASON:	Value and Uniformity		Total	182,400.00		
	STAFF RECOM:	No change in value					

****

375	09C-0900-0013-173-9	BROWN NADINE				NOTICE VALUE	215,200
2018	7432 MISTYDAWN DR FUL			LAND	41,200	CURRENT	215,200
	APPRS: 711	TaxDistrict	55	IMP	174,000	CHANGE	0
	NBHD: 9734.						
	APPL REASON:	Exemption Denial		Total	215,200.00		
	STAFF RECOM:	No change in value					

****

376	09C-0900-0013-267-9	JENNINGS REAGAN				NOTICE VALUE	254,600
2018	4368 CHALLEDON DR			LAND	40,100	CURRENT	254,600
	APPRS: 711	TaxDistrict	55	IMP	214,500	CHANGE	0
	NBHD: 9734.						
	APPL REASON:	Value and Uniformity		Total	254,600.00		
	STAFF RECOM:	No change in value					

****

377	09C-0900-0013-276-0	CARR REBECCA B				NOTICE VALUE	254,900
2018	4397 CHALLEDON DR			LAND	41,600	CURRENT	254,900
	APPRS: 711	TaxDistrict	55	IMP	213,300	CHANGE	0
	NBHD: 9734.						
	APPL REASON:	Value and Uniformity		Total	254,900.00		
	STAFF RECOM:	No change in value					

****

378	09C-0900-0013-277-8	OJO PHILIP A				NOTICE VALUE	225,700
2018	4401 CHALLEDON DR			LAND	41,200	CURRENT	225,700
	APPRS: 711	TaxDistrict	55	IMP	184,500	CHANGE	0
	NBHD: 9734.						
	APPL REASON:	Fair Market Value		Total	225,700.00		
	STAFF RECOM:	No change in value					

****

09 August , 2018

A2 Appeal No Changes - Real Property

RESIDENTIAL PROPERTIES

379	09C-0900-0013-285-1	BAKER JONES WINNIFRED				NOTICE VALUE	215,400
2018	4457 CHALLEDON DR			LAND	42,100	CURRENT	215,400
	APPRS: 711	TaxDistrict	55	IMP	173,300	CHANGE	0
	NBHD: 9734.						
	APPL REASON: Fair Market Value			Total	215,400.00		
	STAFF RECOM: No change in value						

****

380	09C-1000-0031-159-3	DANFORTH L L C				NOTICE VALUE	37,800
2018	4158 MATISSE LN FUL			LAND	37,800	CURRENT	37,800
	APPRS: 100	TaxDistrict	55	IMP	0	CHANGE	0
	NBHD: 9733.						
	APPL REASON: Fair Market Value			Total	37,800.00		
	STAFF RECOM: No change in value						

****

381	09C-1000-0031-160-1	DANFORTH L L C				NOTICE VALUE	38,600
2018	4162 MATISSE LN FUL			LAND	38,600	CURRENT	38,600
	APPRS: 100	TaxDistrict	55	IMP	0	CHANGE	0
	NBHD: 9733.						
	APPL REASON: Fair Market Value			Total	38,600.00		
	STAFF RECOM: No change in value						

****

382	09C-1000-0031-161-9	DANFORTH L L C				NOTICE VALUE	40,200
2018	4166 MATISSE LN FUL			LAND	40,200	CURRENT	40,200
	APPRS: 100	TaxDistrict	55	IMP	0	CHANGE	0
	NBHD: 9733.						
	APPL REASON: Fair Market Value			Total	40,200.00		
	STAFF RECOM: No change in value						

****

383	09C-1000-0031-162-7	DANFORTH L L C				NOTICE VALUE	41,500
2018	4170 MATISSE LN FUL			LAND	41,500	CURRENT	41,500
	APPRS: 100	TaxDistrict	55	IMP	0	CHANGE	0
	NBHD: 9733.						
	APPL REASON: Fair Market Value			Total	41,500.00		
	STAFF RECOM: No change in value						

****

384	09C-1000-0031-163-5	DANFORTH L L C				NOTICE VALUE	37,800
2018	4287 MATISSE LN FUL			LAND	37,800	CURRENT	37,800
	APPRS: 100	TaxDistrict	55	IMP	0	CHANGE	0
	NBHD: 9733.						
	APPL REASON: Fair Market Value			Total	37,800.00		
	STAFF RECOM: No change in value						

****

385	09C-1000-0031-164-3	DANFORTH L L C				NOTICE VALUE	38,100
2018	4279 MATISSE LN FUL			LAND	38,100	CURRENT	38,100
	APPRS: 100	TaxDistrict	55	IMP	0	CHANGE	0
	NBHD: 9733.						
	APPL REASON: Fair Market Value			Total	38,100.00		
	STAFF RECOM: No change in value						

****

RESIDENTIAL PROPERTIES

386	09C-1000-0031-165-0	DANFORTH L L C				NOTICE VALUE	38,100
2018	4275 MATISSE LN FUL			LAND	38,100	CURRENT	38,100
	APPRS: 100	TaxDistrict	55	IMP	0	CHANGE	0
	NBHD: 9733.						
	APPL REASON: Fair Market Value			Total	38,100.00		
	STAFF RECOM: No change in value						

****

387	09C-1000-0031-166-8	DANFORTH L L C				NOTICE VALUE	40,200
2018	4271 MATISSE LN FUL			LAND	40,200	CURRENT	40,200
	APPRS: 100	TaxDistrict	55	IMP	0	CHANGE	0
	NBHD: 9733.						
	APPL REASON: Fair Market Value			Total	40,200.00		
	STAFF RECOM: No change in value						

****

388	09C-1000-0031-167-6	DANFORTH L L C				NOTICE VALUE	40,500
2018	4267 MATISSE LN FUL			LAND	40,500	CURRENT	40,500
	APPRS: 100	TaxDistrict	55	IMP	0	CHANGE	0
	NBHD: 9733.						
	APPL REASON: Fair Market Value			Total	40,500.00		
	STAFF RECOM: No change in value						

****

389	09C-1000-0031-168-4	DANFORTH L L C				NOTICE VALUE	40,500
2018	4263 MATISSE LN FUL			LAND	40,500	CURRENT	40,500
	APPRS: 100	TaxDistrict	55	IMP	0	CHANGE	0
	NBHD: 9733.						
	APPL REASON: Fair Market Value			Total	40,500.00		
	STAFF RECOM: No change in value						

****

390	09C-1000-0031-169-2	DANFORTH L L C				NOTICE VALUE	40,500
2018	4259 MATISSE LN FUL			LAND	40,500	CURRENT	40,500
	APPRS: 100	TaxDistrict	55	IMP	0	CHANGE	0
	NBHD: 9733.						
	APPL REASON: Fair Market Value			Total	40,500.00		
	STAFF RECOM: No change in value						

****

391	09C-1000-0031-170-0	DANFORTH L L C				NOTICE VALUE	42,800
2018	4255 MATISSE LN FUL			LAND	42,800	CURRENT	42,800
	APPRS: 100	TaxDistrict	55	IMP	0	CHANGE	0
	NBHD: 9733.						
	APPL REASON: Fair Market Value			Total	42,800.00		
	STAFF RECOM: No change in value						

****

392	09C-1000-0031-171-8	DANFORTH L L C				NOTICE VALUE	48,800
2018	4251 MATISSE LN FUL			LAND	48,800	CURRENT	48,800
	APPRS: 100	TaxDistrict	55	IMP	0	CHANGE	0
	NBHD: 9733.						
	APPL REASON: Fair Market Value			Total	48,800.00		
	STAFF RECOM: No change in value						

****

RESIDENTIAL PROPERTIES

393	09C-1000-0031-172-6	DANFORTH LLC				NOTICE VALUE	44,900
2018	4247 MATISSE LN FUL			LAND	44,900	CURRENT	44,900
	APPRS: 100	TaxDistrict	55	IMP	0	CHANGE	0
	NBHD: 9733.						
	APPL REASON: Fair Market Value			Total	44,900.00		
	STAFF RECOM: No change in value						

****

394	09C-1000-0031-173-4	DANFORTH LLC				NOTICE VALUE	40,700
2018	4243 MATISSE LN FUL			LAND	40,700	CURRENT	40,700
	APPRS: 100	TaxDistrict	55	IMP	0	CHANGE	0
	NBHD: 9733.						
	APPL REASON: Fair Market Value			Total	40,700.00		
	STAFF RECOM: No change in value						

****

395	09C-1000-0031-174-2	DANFORTH LLC				NOTICE VALUE	42,800
2018	4239 MATISSE LN FUL			LAND	42,800	CURRENT	42,800
	APPRS: 100	TaxDistrict	55	IMP	0	CHANGE	0
	NBHD: 9733.						
	APPL REASON: Fair Market Value			Total	42,800.00		
	STAFF RECOM: No change in value						

****

396	09C-1000-0031-176-7	DANFORTH L L C				NOTICE VALUE	39,100
2018	4227 MATISSE LN FUL			LAND	39,100	CURRENT	39,100
	APPRS: 100	TaxDistrict	55	IMP	0	CHANGE	0
	NBHD: 9733.						
	APPL REASON: Fair Market Value			Total	39,100.00		
	STAFF RECOM: No change in value						

****

397	09C-1000-0031-178-3	DANFORTH L L C				NOTICE VALUE	38,100
2018	4219 MATISSE LN FUL			LAND	38,100	CURRENT	38,100
	APPRS: 100	TaxDistrict	55	IMP	0	CHANGE	0
	NBHD: 9733.						
	APPL REASON: Fair Market Value			Total	38,100.00		
	STAFF RECOM: No change in value						

****

398	09C-1000-0031-179-1	DANFORTH L L C				NOTICE VALUE	38,100
2018	4215 MATISSE LN FUL			LAND	38,100	CURRENT	38,100
	APPRS: 100	TaxDistrict	55	IMP	0	CHANGE	0
	NBHD: 9733.						
	APPL REASON: Fair Market Value			Total	38,100.00		
	STAFF RECOM: No change in value						

****

399	09C-1000-0031-180-9	DANFORTH L L C				NOTICE VALUE	38,100
2018	4211 MATISSE LN FUL			LAND	38,100	CURRENT	38,100
	APPRS: 100	TaxDistrict	55	IMP	0	CHANGE	0
	NBHD: 9733.						
	APPL REASON: Fair Market Value			Total	38,100.00		
	STAFF RECOM: No change in value						

****

RESIDENTIAL PROPERTIES

400	09C-1000-0031-181-7	DANFORTH L L C				NOTICE VALUE	38,100
2018	4207 MATISSE LN FUL			LAND	38,100	CURRENT	38,100
	APPRS: 100	TaxDistrict	55	IMP	0	CHANGE	0
	NBHD: 9733.						
	APPL REASON:	Fair Market Value		Total	38,100.00		
	STAFF RECOM:	No change in value					

****

401	09C-1000-0031-182-5	DANFORTH L L C				NOTICE VALUE	37,300
2018	4203 MATISSE LN FUL			LAND	37,300	CURRENT	37,300
	APPRS: 100	TaxDistrict	55	IMP	0	CHANGE	0
	NBHD: 9733.						
	APPL REASON:	Fair Market Value		Total	37,300.00		
	STAFF RECOM:	No change in value					

****

402	09C-1000-0031-183-3	DANFORTH L L C				NOTICE VALUE	37,800
2018	4199 MATISSE LN FUL			LAND	37,800	CURRENT	37,800
	APPRS: 100	TaxDistrict	55	IMP	0	CHANGE	0
	NBHD: 9733.						
	APPL REASON:	Fair Market Value		Total	37,800.00		
	STAFF RECOM:	No change in value					

****

403	09C-1000-0031-184-1	DANFORTH L L C				NOTICE VALUE	38,900
2018	4195 MATISSE LN FUL			LAND	38,900	CURRENT	38,900
	APPRS: 100	TaxDistrict	55	IMP	0	CHANGE	0
	NBHD: 9733.						
	APPL REASON:	Fair Market Value		Total	38,900.00		
	STAFF RECOM:	No change in value					

****

404	09C-1000-0031-191-6	DANFORTH L L C				NOTICE VALUE	37,800
2018	4159 MATISSE LN FUL			LAND	37,800	CURRENT	37,800
	APPRS: 100	TaxDistrict	55	IMP	0	CHANGE	0
	NBHD: 9733.						
	APPL REASON:	Value and Uniformity		Total	37,800.00		
	STAFF RECOM:	No change in value					

****

405	09C-1000-0031-193-2	DANFORTH L L C				NOTICE VALUE	38,600
2018	4282 MATISSE LN FUL			LAND	38,600	CURRENT	38,600
	APPRS: 100	TaxDistrict	55	IMP	0	CHANGE	0
	NBHD: 9733.						
	APPL REASON:	Fair Market Value		Total	38,600.00		
	STAFF RECOM:	No change in value					

****

406	09C-1000-0031-194-0	DANFORTH L L C				NOTICE VALUE	39,900
2018	4274 MATISSE LN FUL			LAND	39,900	CURRENT	39,900
	APPRS: 100	TaxDistrict	55	IMP	0	CHANGE	0
	NBHD: 9733.						
	APPL REASON:	Fair Market Value		Total	39,900.00		
	STAFF RECOM:	No change in value					

****

RESIDENTIAL PROPERTIES

407	09C-1000-0031-195-7	DANFORTH L L C				NOTICE VALUE	37,300
2018	4266 MATISSE LN FUL			LAND	37,300	CURRENT	37,300
	APPRS: 100	TaxDistrict	55	IMP	0	CHANGE	0
	NBHD: 9733.						
	APPL REASON: Fair Market Value			Total	37,300.00		
	STAFF RECOM: No change in value						

****

408	09C-1000-0031-196-5	DANFORTH L L C				NOTICE VALUE	37,800
2018	4262 MATISSE LN FUL			LAND	37,800	CURRENT	37,800
	APPRS: 100	TaxDistrict	55	IMP	0	CHANGE	0
	NBHD: 9733.						
	APPL REASON: Fair Market Value			Total	37,800.00		
	STAFF RECOM: No change in value						

****

409	09C-1000-0031-197-3	DANFORTH L L C				NOTICE VALUE	37,600
2018	4258 MATISSE LN FUL			LAND	37,600	CURRENT	37,600
	APPRS: 100	TaxDistrict	55	IMP	0	CHANGE	0
	NBHD: 9733.						
	APPL REASON: Fair Market Value			Total	37,600.00		
	STAFF RECOM: No change in value						

****

410	09C-1000-0031-198-1	DANFORTH L L C				NOTICE VALUE	38,100
2018	4254 MATISSE LN FUL			LAND	38,100	CURRENT	38,100
	APPRS: 100	TaxDistrict	55	IMP	0	CHANGE	0
	NBHD: 9733.						
	APPL REASON: Fair Market Value			Total	38,100.00		
	STAFF RECOM: No change in value						

****

411	09C-1000-0031-201-3	DANFORTH L L C				NOTICE VALUE	40,500
2018	4222 MATISSE LN FUL			LAND	40,500	CURRENT	40,500
	APPRS: 100	TaxDistrict	55	IMP	0	CHANGE	0
	NBHD: 9733.						
	APPL REASON: Fair Market Value			Total	40,500.00		
	STAFF RECOM: No change in value						

****

412	09C-1000-0031-202-1	DANFORTH L L C				NOTICE VALUE	39,700
2018	4210 MATISSE LN FUL			LAND	39,700	CURRENT	39,700
	APPRS: 100	TaxDistrict	55	IMP	0	CHANGE	0
	NBHD: 9733.						
	APPL REASON: Fair Market Value			Total	39,700.00		
	STAFF RECOM: No change in value						

****

413	09C-1000-0031-203-9	DANFORTH L L C				NOTICE VALUE	37,300
2018	4202 MATISSE LN FUL			LAND	37,300	CURRENT	37,300
	APPRS: 100	TaxDistrict	55	IMP	0	CHANGE	0
	NBHD: 9733.						
	APPL REASON: Fair Market Value			Total	37,300.00		
	STAFF RECOM: No change in value						

****

RESIDENTIAL PROPERTIES

414	09C-1000-0031-204-7	DANFORTH L L C				NOTICE VALUE	37,800
2018	4198 MATISSE LN FUL			LAND	37,800	CURRENT	37,800
	APPRS: 100	TaxDistrict	55	IMP	0	CHANGE	0
	NBHD: 9733.						
	APPL REASON: Fair Market Value			Total	37,800.00		
	STAFF RECOM: No change in value						

****

415	09C-1000-0031-205-4	DANFORTH L L C				NOTICE VALUE	37,600
2018	4194 MATISSE LN FUL			LAND	37,600	CURRENT	37,600
	APPRS: 100	TaxDistrict	55	IMP	0	CHANGE	0
	NBHD: 9733.						
	APPL REASON: Fair Market Value			Total	37,600.00		
	STAFF RECOM: No change in value						

****

416	09C-1000-0031-206-2	DANFORTH L L C				NOTICE VALUE	37,600
2018	4190 MATISSE LN FUL			LAND	37,600	CURRENT	37,600
	APPRS: 100	TaxDistrict	55	IMP	0	CHANGE	0
	NBHD: 9733.						
	APPL REASON: Fair Market Value			Total	37,600.00		
	STAFF RECOM: No change in value						

****

417	09C-1000-0031-207-0	DANFORTH L L C				NOTICE VALUE	37,800
2018	4186 MATISSE LN FUL			LAND	37,800	CURRENT	37,800
	APPRS: 100	TaxDistrict	55	IMP	0	CHANGE	0
	NBHD: 9733.						
	APPL REASON: Fair Market Value			Total	37,800.00		
	STAFF RECOM: No change in value						

****

418	09C-1000-0031-208-8	DANFORTH L L C				NOTICE VALUE	38,100
2018	4182 MATISSE LN FUL			LAND	38,100	CURRENT	38,100
	APPRS: 100	TaxDistrict	55	IMP	0	CHANGE	0
	NBHD: 9733.						
	APPL REASON: Fair Market Value			Total	38,100.00		
	STAFF RECOM: No change in value						

****

419	09C-1000-0031-209-6	DANFORTH L L C				NOTICE VALUE	45,400
2018	MATISSE LN FUL			LAND	45,400	CURRENT	45,400
	APPRS: 100	TaxDistrict	55	IMP	0	CHANGE	0
	NBHD: 9733.						
	APPL REASON: Fair Market Value			Total	45,400.00		
	STAFF RECOM: No change in value						

****

420	09C-1000-0031-214-6	DANFORTH L L C				NOTICE VALUE	29,800
2018	CAMPBELLTON FAIRBURN RD FUL			LAND	29,800	CURRENT	29,800
	APPRS: 711	TaxDistrict	55	IMP	0	CHANGE	0
	NBHD: 9616.						
	APPL REASON: Fair Market Value			Total	29,800.00		
	STAFF RECOM: No change in value						

****

RESIDENTIAL PROPERTIES

421	09C-1000-0031-215-3	DANFORTH L L C				NOTICE VALUE	28,300
2018	CAMPBELLTON FAIRBURN RD FUL			LAND	28,300	CURRENT	28,300
	APPRS: 711	TaxDistrict	55	IMP	0	CHANGE	0
	NBHD: 9616.						
	APPL REASON: Fair Market Value			Total	28,300.00		
	STAFF RECOM: No change in value						

****

422	09C-1100-0043-048-3	PARRIS JONATHAN & BRITTON PARRIS SHERAUN				NOTICE VALUE	130,500
2018	100 EVERGREEN TRL FUL			LAND	40,900	CURRENT	130,500
	APPRS: 711	TaxDistrict	55	IMP	89,600	CHANGE	0
	NBHD: 4684.						
	APPL REASON: Fair Market Value			Total	130,500.00		
	STAFF RECOM: No change in value						

****

423	09C-1100-0043-065-7	WALKER DARRELL &				NOTICE VALUE	330,800
2018	327 HEPBURN DR FUL			LAND	36,600	CURRENT	330,800
	APPRS: 711	TaxDistrict	55	IMP	294,200	CHANGE	0
	NBHD: 4684.						
	APPL REASON: Taxability			Total	330,800.00		
	STAFF RECOM: No change in value						

****

424	09C-1100-0043-106-9	JACKSON JAMES Q II				NOTICE VALUE	342,700
2018	3445 DAVIS BLVD FUL			LAND	40,900	CURRENT	342,700
	APPRS: 711	TaxDistrict	55	IMP	301,800	CHANGE	0
	NBHD: 4684.						
	APPL REASON: Value/Unif/Taxibility			Total	342,700.00		
	STAFF RECOM: No change in value						

****

425	09C-1100-0046-208-0	ROSS SHEILA				NOTICE VALUE	184,200
2018	7513 ABSINTH DR FUL			LAND	44,700	CURRENT	184,200
	APPRS: 711	TaxDistrict	55	IMP	139,500	CHANGE	0
	NBHD: 9714.						
	APPL REASON: Fair Market Value			Total	184,200.00		
	STAFF RECOM: No change in value						

****

426	09C-1100-0046-224-7	HENDERSON RYAN & DEVIN				NOTICE VALUE	193,300
2018	7449 ABSINTH DR FUL			LAND	45,000	CURRENT	193,300
	APPRS: 711	TaxDistrict	55	IMP	148,300	CHANGE	0
	NBHD: 9714.						
	APPL REASON: Fair Market Value			Total	193,300.00		
	STAFF RECOM: Override value removed						

****

427	09C-1100-0046-353-4	HALL BRITNEY S				NOTICE VALUE	208,500
2018	7746 SYLVANER LN FUL			LAND	44,700	CURRENT	208,500
	APPRS: 711	TaxDistrict	55	IMP	163,800	CHANGE	0
	NBHD: 9714.						
	APPL REASON: Fair Market Value			Total	208,500.00		
	STAFF RECOM: No change in value						

****

RESIDENTIAL PROPERTIES

428	09C-1100-0046-392-2	PALMER CEDRIC BELL				NOTICE VALUE	172,100
2018	7775 WROTHAM CIR FUL			LAND	44,700	CURRENT	172,100
	APPRS: 711	TaxDistrict	55	IMP	127,400	CHANGE	0
	NBHD: 9714.						
	APPL REASON:	Value/Unif/Taxibility		Total	172,100.00		
	STAFF RECOM:	No change in value					

****

429	09C-1100-0046-394-8	BROOKS STEPHANIE				NOTICE VALUE	164,000
2018	7767 WROTHAM CIR FUL			LAND	28,400	CURRENT	164,000
	APPRS: 711	TaxDistrict	55	IMP	135,600	CHANGE	0
	NBHD: 9714.						
	APPL REASON:	Value/Unif/Taxibility		Total	164,000.00		
	STAFF RECOM:	No change in value					

****

430	09C-1100-0046-407-8	WILLIAMS KENYA S				NOTICE VALUE	197,400
2018	7760 WROTHAM CIR FUL			LAND	28,400	CURRENT	197,400
	APPRS: 711	TaxDistrict	55	IMP	169,000	CHANGE	0
	NBHD: 9714.						
	APPL REASON:	Fair Market Value		Total	197,400.00		
	STAFF RECOM:	No change in value					

****

431	09C-1100-0046-408-6	GREEN MICHELLE A				NOTICE VALUE	214,900
2018	7764 WROTHAM CIR FUL			LAND	44,700	CURRENT	214,900
	APPRS: 711	TaxDistrict	55	IMP	170,200	CHANGE	0
	NBHD: 9714.						
	APPL REASON:	Fair Market Value		Total	214,900.00		
	STAFF RECOM:	No change in value					

****

432	09C-1100-0046-450-8	WOODHOUSE CURTIS D &				NOTICE VALUE	187,300
2018	7593 ABSINTH DR FUL			LAND	44,700	CURRENT	187,300
	APPRS: 711	TaxDistrict	55	IMP	142,600	CHANGE	0
	NBHD: 9714.						
	APPL REASON:	Value/Unif/Taxibility		Total	187,300.00		
	STAFF RECOM:	No change in value					

****

433	09C-1100-0047-326-9	COOPER ZINNICK L				NOTICE VALUE	178,100
2018	7695 WORTHAM CIR FUL			LAND	28,800	CURRENT	178,100
	APPRS: 711	TaxDistrict	55	IMP	149,300	CHANGE	0
	NBHD: 9714.						
	APPL REASON:	Fair Market Value		Total	178,100.00		
	STAFF RECOM:	No change in value					

****

434	09C-1100-0049-132-9	CURRIE LARRY				NOTICE VALUE	226,500
2018	378 PARDUCCI TRL FUL			LAND	47,600	CURRENT	226,500
	APPRS: 711	TaxDistrict	55	IMP	178,900	CHANGE	0
	NBHD: 9714.						
	APPL REASON:	Fair Market Value		Total	226,500.00		
	STAFF RECOM:	No change in value					

****

RESIDENTIAL PROPERTIES

435	09C-1100-0049-135-2	THOMAS BESWICK				NOTICE VALUE	206,000
2018	373 PARDUCCI TRL FUL			LAND	37,700	CURRENT	206,000
	APPRS: 711	TaxDistrict	55	IMP	168,300	CHANGE	0
	NBHD: 9714.						
	APPL REASON: Fair Market Value			Total	206,000.00		
	STAFF RECOM: No change in value						

****

436	09C-1300-0051-056-3	AGBOJEYIN OLUMAYOWA O & ROMANUS E				NOTICE VALUE	168,000
2018	7154 CAVENDER DR FUL			LAND	33,000	CURRENT	168,000
	APPRS: 711	TaxDistrict	55	IMP	135,000	CHANGE	0
	NBHD: 9695.						
	APPL REASON: Fair Market Value			Total	168,000.00		
	STAFF RECOM: No change in value						

****

437	09C-1300-0051-079-5	MNSF II W1 LLC				NOTICE VALUE	160,200
2018	7117 CAVENDER DR FUL			LAND	32,200	CURRENT	160,200
	APPRS: 711	TaxDistrict	55	IMP	128,000	CHANGE	0
	NBHD: 9695.						
	APPL REASON: Value/Unif/Taxibility			Total	160,200.00		
	STAFF RECOM: No change in value						

****

438	09C-1300-0051-220-5	WEBSTER LORNA				NOTICE VALUE	209,000
2018	340 DARKWATER CT FUL			LAND	39,000	CURRENT	209,000
	APPRS: 711	TaxDistrict	55	IMP	170,000	CHANGE	0
	NBHD: 9695.1						
	APPL REASON: Value/Unif/Taxibility			Total	209,000.00		
	STAFF RECOM: No change in value						

****

439	09C-1300-0054-041-2	GENERAL SHALE PRODUCTS CORP				NOTICE VALUE	831,300
2018	CASCADE PALMETTO HWY FUL			LAND	831,300	CURRENT	831,300
	APPRS: 711	TaxDistrict	55	IMP	0	CHANGE	0
	NBHD: 4624.2						
	APPL REASON: Value and Uniformity			Total	831,300.00		
	STAFF RECOM: No change in value						

****

440	09C-1300-0054-144-4	SALES PAMELA TILLER				NOTICE VALUE	185,500
2018	2734 ELKMONT RIDGE FUL			LAND	35,100	CURRENT	185,500
	APPRS: 711	TaxDistrict	55	IMP	150,400	CHANGE	0
	NBHD: 9695.						
	APPL REASON: Exemption Denial			Total	185,500.00		
	STAFF RECOM: No change in value						

****

441	09C-1300-0054-182-4	MNSF II W1 LLC				NOTICE VALUE	184,900
2018	125 APACHE ST FUL			LAND	34,500	CURRENT	184,900
	APPRS: 711	TaxDistrict	55	IMP	150,400	CHANGE	0
	NBHD: 9695.						
	APPL REASON: Value and Uniformity			Total	184,900.00		
	STAFF RECOM: No change in value						

****

09 August , 2018

A2 Appeal No Changes - Real Property

RESIDENTIAL PROPERTIES

442	09C-1301-0050-016-7	GENERAL SHALE PRODUCTS CORP				NOTICE VALUE	20,900
2018	COCHRAN RD FUL			LAND	20,900	CURRENT	20,900
	APPRS: 711	TaxDistrict	55	IMP	0	CHANGE	0
	NBHD: 4624.2						
	APPL REASON:	Value and Uniformity		Total	20,900.00		
	STAFF RECOM:	No change in value					

****

443	09C-1500-0054-212-7	WALKER TUNICIA D				NOTICE VALUE	125,300
2018	2395 POLARIS WAY FUL			LAND	21,600	CURRENT	125,300
	APPRS: 711	TaxDistrict	55	IMP	103,700	CHANGE	0
	NBHD: 9699.						
	APPL REASON:	Fair Market Value		Total	125,300.00		
	STAFF RECOM:	No change in value					

****

444	09C-1500-0054-248-1	ANDERSON SHAUNIELLE JANVEAL				NOTICE VALUE	147,600
2018	6876 ZANIAH RD FUL			LAND	21,700	CURRENT	147,600
	APPRS: 711	TaxDistrict	55	IMP	125,900	CHANGE	0
	NBHD: 9699.						
	APPL REASON:	Value and Taxibility		Total	147,600.00		
	STAFF RECOM:	No change in value					

****

445	09C-1500-0059-028-2	MC GEE RONTAVIA				NOTICE VALUE	128,100
2018	2300 POLARIS WAY FUL			LAND	22,700	CURRENT	128,100
	APPRS: 711	TaxDistrict	55	IMP	105,400	CHANGE	0
	NBHD: 9699.						
	APPL REASON:	Value/Unif/Taxibility		Total	128,100.00		
	STAFF RECOM:	No change in value					

****

446	09C-1500-0059-034-0	HAYES ATL LLC				NOTICE VALUE	134,000
2018	2324 POLARIS WAY FUL			LAND	22,400	CURRENT	134,000
	APPRS: 711	TaxDistrict	55	IMP	111,600	CHANGE	0
	NBHD: 9699.						
	APPL REASON:	Fair Market Value		Total	134,000.00		
	STAFF RECOM:	No change in value					

****

447	09C-1500-0059-186-8	HUSTON JAMES M				NOTICE VALUE	134,100
2018	2510 CAPELLA CIR FUL			LAND	21,600	CURRENT	134,100
	APPRS: 711	TaxDistrict	55	IMP	112,500	CHANGE	0
	NBHD: 9699.						
	APPL REASON:	Fair Market Value		Total	134,100.00		
	STAFF RECOM:	No change in value					

****

448	09F-0100-0011-097-7	SMITH DELORES				NOTICE VALUE	133,300
2018	6009 PRESERVE PASS FBN			LAND	25,200	CURRENT	133,300
	APPRS: 003	TaxDistrict	25	IMP	108,100	CHANGE	0
	NBHD: 9630.						
	APPL REASON:	Value/Unif/Taxibility		Total	133,300.00		
	STAFF RECOM:	No change in value					

****

09 August , 2018

A2 Appeal No Changes - Real Property

RESIDENTIAL PROPERTIES

449	09F-0100-0011-181-9	KINDLE DALE Y				NOTICE VALUE	125,800
2018	7062 PRESERVE PKWY FBN			LAND	25,200	CURRENT	125,800
	APPRS: 003	TaxDistrict	25	IMP	100,600	CHANGE	0
	NBHD: 9630.						
	APPL REASON: Fair Market Value			Total	125,800.00		
	STAFF RECOM: No change in value						

****

450	09F-0100-0011-337-7	PADDI PATRICIA ABBAN				NOTICE VALUE	122,900
2018	8215 CHAMPION TRL FUL			LAND	20,700	CURRENT	122,900
	APPRS: 003	TaxDistrict	25	IMP	102,200	CHANGE	0
	NBHD: 9703.						
	APPL REASON: Value and Taxibility			Total	122,900.00		
	STAFF RECOM: No change in value						

****

451	09F-0100-0011-346-8	HIXON MARIA CORAZON MORGIA &				NOTICE VALUE	143,300
2018	6087 TROTTERS CIR FUL			LAND	20,700	CURRENT	143,300
	APPRS: 003	TaxDistrict	25	IMP	122,600	CHANGE	0
	NBHD: 9703.						
	APPL REASON: Value and Uniformity			Total	143,300.00		
	STAFF RECOM: No change in value						

****

452	09F-0100-0012-370-7	ASSOCIATED PARTNERS LLC				NOTICE VALUE	131,000
2018	115 BELMONT TER FUL			LAND	21,100	CURRENT	131,000
	APPRS: 003	TaxDistrict	25	IMP	109,900	CHANGE	0
	NBHD: 9703.						
	APPL REASON: Value and Uniformity			Total	131,000.00		
	STAFF RECOM: No change in value						

****

453	09F-0100-0028-105-9	STOKES PRESTON				NOTICE VALUE	121,400
2018	6041 PRESERVE PASS FBN			LAND	25,500	CURRENT	121,400
	APPRS: 003	TaxDistrict	25	IMP	95,900	CHANGE	0
	NBHD: 9630.						
	APPL REASON: Fair Market Value			Total	121,400.00		
	STAFF RECOM: No change in value						

****

454	09F-0202-0013-167-3	RUDOLPH GLORIA A				NOTICE VALUE	118,800
2018	203 HILL PINE RD FBN			LAND	17,300	CURRENT	118,800
	APPRS: 003	TaxDistrict	25	IMP	101,500	CHANGE	0
	NBHD: 9652.						
	APPL REASON: Fair Market Value			Total	118,800.00		
	STAFF RECOM: No change in value						

****

455	09F-0301-0014-086-4	CAMPBELL JOHN & TYANN				NOTICE VALUE	118,000
2018	8205 AUTUMN GREENE DR FUL			LAND	15,400	CURRENT	118,000
	APPRS: 003	TaxDistrict	55	IMP	102,600	CHANGE	0
	NBHD: 9625.						
	APPL REASON: Exemption Denial			Total	118,000.00		
	STAFF RECOM: No change in value						

****

09 August , 2018

A2 Appeal No Changes - Real Property

RESIDENTIAL PROPERTIES

456	09F-0301-0014-111-0	DUNN URSULA				NOTICE VALUE	87,500
2018	8285 AUTUMN GREENE DR FUL			LAND	14,300	CURRENT	87,500
	APPRS: 003	TaxDistrict	55	IMP	73,200	CHANGE	0
	NBHD: 9625.						
	APPL REASON: Exemption Denial			Total	87,500.00		
	STAFF RECOM: No change in value						

****

457	09F-0301-0014-114-4	SUTTON FRANCINE				NOTICE VALUE	84,100
2018	8255 AUTUMN GREEN DR FUL			LAND	15,200	CURRENT	84,100
	APPRS: 003	TaxDistrict	55	IMP	68,900	CHANGE	0
	NBHD: 9625.						
	APPL REASON: Value and Taxibility			Total	84,100.00		
	STAFF RECOM: No change in value						

****

458	09F-0400-0038-231-8	DENIEL MATHEW				NOTICE VALUE	125,600
2018	7531 CONGREGATION ST UNC			LAND	24,400	CURRENT	125,600
	APPRS: 220	TaxDistrict	50	IMP	101,200	CHANGE	0
	NBHD: 9760.						
	APPL REASON: Fair Market Value			Total	125,600.00		
	STAFF RECOM: No change in value						

****

459	09F-0401-0021-077-3	PARKS WANDA D				NOTICE VALUE	156,000
2018	3945 NEWTON DR FUL			LAND	31,200	CURRENT	156,000
	APPRS: 220	TaxDistrict	55	IMP	124,800	CHANGE	0
	NBHD: 9659.						
	APPL REASON: Fair Market Value			Total	156,000.00		
	STAFF RECOM: No change in value						

****

460	09F-0500-0022-741-3	WORTHY MAURICE M SR & VICKIE L				NOTICE VALUE	147,200
2018	4330 FAVORED WAY FUL			LAND	11,800	CURRENT	147,200
	APPRS: 220	TaxDistrict	55	IMP	135,400	CHANGE	0
	NBHD: 9636.						
	APPL REASON: Exemption Denial			Total	147,200.00		
	STAFF RECOM: No change in value						

****

461	09F-0500-0036-171-7	BROWN ZACHARY L				NOTICE VALUE	175,200
2018	7496 SANDSTONE LN FUL			LAND	25,200	CURRENT	175,200
	APPRS: 220	TaxDistrict	55	IMP	150,000	CHANGE	0
	NBHD: 9636.						
	APPL REASON: Fair Market Value			Total	175,200.00		
	STAFF RECOM: No change in value						

****

462	09F-0500-0036-179-0	LAF GO LLC				NOTICE VALUE	177,100
2018	7491 SANDSTONE LN FUL			LAND	24,100	CURRENT	177,100
	APPRS: 220	TaxDistrict	55	IMP	153,000	CHANGE	0
	NBHD: 9636.						
	APPL REASON: Fair Market Value			Total	177,100.00		
	STAFF RECOM: No change in value						

****

RESIDENTIAL PROPERTIES

463	09F-0500-0036-186-5	MOORE MALORA				NOTICE VALUE	206,400
2018	7463 SANDSTONE LN FUL			LAND	24,600	CURRENT	206,400
	APPRS: 220	TaxDistrict	55	IMP	181,800	CHANGE	0
	NBHD: 9636.						
	APPL REASON: Value and Uniformity			Total	206,400.00		
	STAFF RECOM: No change in value						

****

464	09F-0500-0036-396-0	WILBORN BETH G				NOTICE VALUE	166,900
2018	4665 IRISH RED CT FUL			LAND	23,700	CURRENT	166,900
	APPRS: 220	TaxDistrict	55	IMP	143,200	CHANGE	0
	NBHD: 9636.						
	APPL REASON: Fair Market Value			Total	166,900.00		
	STAFF RECOM: No change in value						

****

465	09F-0500-0036-401-8	ASTOR ATL LLC				NOTICE VALUE	263,300
2018	323 AKBASH WAY FUL			LAND	16,800	CURRENT	263,300
	APPRS: 220	TaxDistrict	55	IMP	246,500	CHANGE	0
	NBHD: 9636.						
	APPL REASON: Fair Market Value			Total	263,300.00		
	STAFF RECOM: No change in value						

****

466	09F-0500-0037-280-5	LAF GO LLC				NOTICE VALUE	160,000
2018	769 LAVENDER LN FUL			LAND	39,600	CURRENT	160,000
	APPRS: 220	TaxDistrict	55	IMP	120,400	CHANGE	0
	NBHD: 9636.						
	APPL REASON: Fair Market Value			Total	160,000.00		
	STAFF RECOM: No change in value						

****

467	09F-0700-0026-240-0	PETTIT ROBIN				NOTICE VALUE	113,000
2018	3058 BROADLEAF TRL FBN			LAND	23,600	CURRENT	113,000
	APPRS: 003	TaxDistrict	25	IMP	89,400	CHANGE	0
	NBHD: 9706.						
	APPL REASON: Value and Uniformity			Total	113,000.00		
	STAFF RECOM: No change in value						

****

468	09F-0700-0026-277-2	PLESS BRANDY DEANGELA				NOTICE VALUE	123,800
2018	5545 FESTIVAL AVE FUL			LAND	25,500	CURRENT	123,800
	APPRS: 003	TaxDistrict	55	IMP	98,300	CHANGE	0
	NBHD: 9708.						
	APPL REASON: Value/Unif/Taxibility			Total	123,800.00		
	STAFF RECOM: No change in value						

****

469	09F-0700-0026-426-5	MJ KING INVESTMENTS LLC				NOTICE VALUE	113,200
2018	311 LAUREN DR FBN			LAND	23,800	CURRENT	113,200
	APPRS: 003	TaxDistrict	25	IMP	89,400	CHANGE	0
	NBHD: 9706.						
	APPL REASON: Fair Market Value			Total	113,200.00		
	STAFF RECOM: No change in value						

****

RESIDENTIAL PROPERTIES

470	09F-0700-0033-545-3	MALCOLM HOWARD A				NOTICE VALUE	131,400
2018	5499 RADFORD LOOP FUL			LAND	25,200	CURRENT	131,400
	APPRS: 003	TaxDistrict	55	IMP	106,200	CHANGE	0
	NBHD: 9708.						
	APPL REASON:	Value and Uniformity		Total	131,400.00		
	STAFF RECOM:	No change in value					

****

471	09F-0700-0033-832-5	LEWIS SHANTRELL O &				NOTICE VALUE	160,500
2018	5627 RADFORD LOOP FUL			LAND	25,200	CURRENT	160,500
	APPRS: 003	TaxDistrict	55	IMP	135,300	CHANGE	0
	NBHD: 9708.						
	APPL REASON:	Value and Uniformity		Total	160,500.00		
	STAFF RECOM:	No change in value					

****

472	09F-0904-0051-157-8	LUCAS BARBARA				NOTICE VALUE	114,400
2018	160 NOWELL DR FBN			LAND	19,100	CURRENT	114,400
	APPRS: 721	TaxDistrict	25	IMP	95,300	CHANGE	0
	NBHD: 9678.						
	APPL REASON:	Value/Unif/Taxibility		Total	114,400.00		
	STAFF RECOM:	No change in value					

****

473	09F-0904-0051-158-6	WIDEMAN JAMES F				NOTICE VALUE	159,300
2018	150 NOWELL DR FBN			LAND	19,200	CURRENT	159,300
	APPRS: 721	TaxDistrict	25	IMP	140,100	CHANGE	0
	NBHD: 9678.						
	APPL REASON:	Value and Taxibility		Total	159,300.00		
	STAFF RECOM:	No change in value					

****

474	09F-0905-0051-059-5	SIMMONS ARTHUR R & SANDRA F				NOTICE VALUE	124,700
2018	78 WEST CHURCH ST FBN			LAND	24,000	CURRENT	124,700
	APPRS: 721	TaxDistrict	25	IMP	100,700	CHANGE	0
	NBHD: 9678.						
	APPL REASON:	Fair Market Value		Total	124,700.00		
	STAFF RECOM:	No change in value					

****

475	09F-1004-0053-177-1	LANDERS EDDIE & DEBORAH B				NOTICE VALUE	61,100
2018	108 SHANNON CHASE DR FBN			LAND	11,200	CURRENT	61,100
	APPRS: 003	TaxDistrict	25	IMP	49,900	CHANGE	0
	NBHD: 9622.						
	APPL REASON:	Value and Taxibility		Total	61,100.00		
	STAFF RECOM:	No change in value					

****

476	09F-1005-0052-029-4	LONGINO DANIEL B				NOTICE VALUE	67,900
2018	51 WASHINGTON ST FBN			LAND	17,400	CURRENT	67,900
	APPRS: 003	TaxDistrict	25	IMP	50,500	CHANGE	0
	NBHD: 9620.						
	APPL REASON:	Value and Uniformity		Total	67,900.00		
	STAFF RECOM:	No change in value					

****

RESIDENTIAL PROPERTIES

477	09F-1006-0052-033-5	FANYS PROPERTIES LLC				NOTICE VALUE	74,900
2018	105 NORTH GREEN ST FBN			LAND	23,600	CURRENT	74,900
	APPRS: 003	TaxDistrict	25	IMP	51,300	CHANGE	0
	NBHD: 9620.						
	APPL REASON:	Value and Uniformity		Total	74,900.00		
	STAFF RECOM:	No change in value					

****

478	09F-1006-0052-069-9	FANYS PROPERTIES LLC				NOTICE VALUE	92,700
2018	102 NORTH GREEN ST FBN			LAND	18,000	CURRENT	92,700
	APPRS: 003	TaxDistrict	25	IMP	74,700	CHANGE	0
	NBHD: 9620.						
	APPL REASON:	Fair Market Value		Total	92,700.00		
	STAFF RECOM:	No change in value					

****

479	09F-1007-0052-003-7	NORTH PAMELA				NOTICE VALUE	87,200
2018	93 CHESTNUT ST FBN			LAND	17,700	CURRENT	87,200
	APPRS: 003	TaxDistrict	25	IMP	69,500	CHANGE	0
	NBHD: 9620.						
	APPL REASON:	Fair Market Value		Total	87,200.00		
	STAFF RECOM:	No change in value					

****

480	09F-1007-0052-012-8	DORCELIAN JOHNNY				NOTICE VALUE	55,500
2018	204 EAST CAMPBELLTON ST FBN			LAND	19,800	CURRENT	55,500
	APPRS: 003	TaxDistrict	25	IMP	35,700	CHANGE	0
	NBHD: 9620.						
	APPL REASON:	Fair Market Value		Total	55,500.00		
	STAFF RECOM:	No change in value					

****

481	09F-1101-0054-218-4	ATLANTA NEIGHBORHOOD DEVELOPMENT				NOTICE VALUE	33,300
2018	FELLOWSHIP RD 40 FBN			LAND	33,300	CURRENT	33,300
	APPRS: 003	TaxDistrict	25	IMP	0	CHANGE	0
	NBHD: 9627.						
	APPL REASON:	Value and Uniformity		Total	33,300.00		
	STAFF RECOM:	No change in value					

****

482	09F-1101-0054-230-9	ATLANTA DEVELOPMENT PARTNERSHIP INC				NOTICE VALUE	33,300
2018	FELLOWSHIP RD # 52 FBN			LAND	33,300	CURRENT	33,300
	APPRS: 003	TaxDistrict	25	IMP	0	CHANGE	0
	NBHD: 9627.						
	APPL REASON:	Value and Uniformity		Total	33,300.00		
	STAFF RECOM:	No change in value					

****

483	09F-1101-0054-231-7	ATLANTA NBHD DEVELOPMENT PTNRSHIP INC				NOTICE VALUE	35,500
2018	FELLOWSHIP RD # 53 FBN			LAND	35,500	CURRENT	35,500
	APPRS: 003	TaxDistrict	25	IMP	0	CHANGE	0
	NBHD: 9627.						
	APPL REASON:	Value and Uniformity		Total	35,500.00		
	STAFF RECOM:	No change in value					

****

09 August , 2018

A2 Appeal No Changes - Real Property

RESIDENTIAL PROPERTIES

484	09F-1101-0054-249-9	HARRIS CASONYA L				NOTICE VALUE	160,600
2018	985 FELLOWSHIP RD FBN			LAND	36,000	CURRENT	160,600
	APPRS: 003	TaxDistrict	25	IMP	124,600	CHANGE	0
	NBHD: 9627.						
	APPL REASON:	Value and Uniformity		Total	160,600.00		
	STAFF RECOM:	No change in value					

****

485	09F-1200-0037-191-5	MITCHELL YANNIS Z				NOTICE VALUE	166,200
2018	7391 BLUE JAY WAY FUL			LAND	23,200	CURRENT	166,200
	APPRS: 220	TaxDistrict	55	IMP	143,000	CHANGE	0
	NBHD: 9636.						
	APPL REASON:	Value and Uniformity		Total	166,200.00		
	STAFF RECOM:	No change in value					

****

486	09F-1200-0042-047-2	OAKLEY STATION LLC				NOTICE VALUE	150,600
2018	OAKLEY INDUSTRIAL BLVD FUL			LAND	150,600	CURRENT	150,600
	APPRS: 220	TaxDistrict	55	IMP	0	CHANGE	0
	NBHD: 1395.						
	APPL REASON:	Fair Market Value		Total	150,600.00		
	STAFF RECOM:	No change in value					

****

487	09F-1200-0042-090-2	PRESTO TAX SERVICES LLC				NOTICE VALUE	23,400
2018	7271 TALOGA LN FUL			LAND	23,400	CURRENT	23,400
	APPRS: 220	TaxDistrict	55	IMP	0	CHANGE	0
	NBHD: 9636.						
	APPL REASON:	Fair Market Value		Total	23,400.00		
	STAFF RECOM:	No change in value					

****

488	09F-1200-0042-224-7	ROBINSON SHARON				NOTICE VALUE	176,300
2018	7236 MADISON CIR FUL			LAND	24,400	CURRENT	176,300
	APPRS: 220	TaxDistrict	55	IMP	151,900	CHANGE	0
	NBHD: 9636.						
	APPL REASON:	Exemption Denial		Total	176,300.00		
	STAFF RECOM:	No change in value					

****

489	09F-1200-0042-317-9	VINES KEVIN A				NOTICE VALUE	194,400
2018	7276 TOCCOA CIR FUL			LAND	24,300	CURRENT	194,400
	APPRS: 220	TaxDistrict	55	IMP	170,100	CHANGE	0
	NBHD: 9636.						
	APPL REASON:	Fair Market Value		Total	194,400.00		
	STAFF RECOM:	No change in value					

****

490	09F-1200-0042-335-1	LAF GO LLC				NOTICE VALUE	176,500
2018	7204 TOCCOA CIR FUL			LAND	23,400	CURRENT	176,500
	APPRS: 220	TaxDistrict	55	IMP	153,100	CHANGE	0
	NBHD: 9636.						
	APPL REASON:	Fair Market Value		Total	176,500.00		
	STAFF RECOM:	No change in value					

****

RESIDENTIAL PROPERTIES

491	09F-1200-0057-432-8	OAKLEY STATION LLC				NOTICE VALUE	9,400
2018	400 WHIPPET ST FUL			LAND	9,400	CURRENT	9,400
	APPRS: 220	TaxDistrict	55	IMP	0	CHANGE	0
	NBHD: 1395.						
	APPL REASON:	Fair Market Value		Total	9,400.00		
	STAFF RECOM:	No change in value					

****

492	09F-1200-0057-433-6	OAKLEY STATION LLC				NOTICE VALUE	6,300
2018	402 WHIPPET ST FUL			LAND	6,300	CURRENT	6,300
	APPRS: 220	TaxDistrict	55	IMP	0	CHANGE	0
	NBHD: 1395.						
	APPL REASON:	Fair Market Value		Total	6,300.00		
	STAFF RECOM:	No change in value					

****

493	09F-1200-0057-434-4	OAKLEY STATION LLC				NOTICE VALUE	9,400
2018	404 WHIPPET ST FUL			LAND	9,400	CURRENT	9,400
	APPRS: 220	TaxDistrict	55	IMP	0	CHANGE	0
	NBHD: 1395.						
	APPL REASON:	Fair Market Value		Total	9,400.00		
	STAFF RECOM:	No change in value					

****

494	09F-1200-0057-435-1	OAKLEY STATION LLC				NOTICE VALUE	6,300
2018	406 WHIPPET ST FUL			LAND	6,300	CURRENT	6,300
	APPRS: 220	TaxDistrict	55	IMP	0	CHANGE	0
	NBHD: 1395.						
	APPL REASON:	Fair Market Value		Total	6,300.00		
	STAFF RECOM:	No change in value					

****

495	09F-1200-0057-436-9	OAKLEY STATION LLC				NOTICE VALUE	9,400
2018	408 WHIPPET ST FUL			LAND	9,400	CURRENT	9,400
	APPRS: 220	TaxDistrict	55	IMP	0	CHANGE	0
	NBHD: 1395.						
	APPL REASON:	Fair Market Value		Total	9,400.00		
	STAFF RECOM:	No change in value					

****

496	09F-1200-0057-446-8	OAKLEY STATION LLC				NOTICE VALUE	3,100
2018	4418 PINSCHER ST FUL			LAND	3,100	CURRENT	3,100
	APPRS: 220	TaxDistrict	55	IMP	0	CHANGE	0
	NBHD: 1395.						
	APPL REASON:	Fair Market Value		Total	3,100.00		
	STAFF RECOM:	No change in value					

****

497	09F-1200-0057-447-6	OAKLEY STATION LLC				NOTICE VALUE	3,100
2018	4420 PINSCHER ST FUL			LAND	3,100	CURRENT	3,100
	APPRS: 220	TaxDistrict	55	IMP	0	CHANGE	0
	NBHD: 1395.						
	APPL REASON:	Fair Market Value		Total	3,100.00		
	STAFF RECOM:	No change in value					

****

RESIDENTIAL PROPERTIES

498	09F-1200-0057-448-4	OAKLEY STATION LLC				NOTICE VALUE	3,100
2018	4422 PINSCHER ST FUL			LAND	3,100	CURRENT	3,100
	APPRS: 220	TaxDistrict	55	IMP	0	CHANGE	0
	NBHD: 1395.						
	APPL REASON:	Fair Market Value		Total	3,100.00		
	STAFF RECOM:	No change in value					

****

499	09F-1200-0057-449-2	OAKLEY STATION LLC				NOTICE VALUE	3,100
2018	4424 PINSCHER ST FUL			LAND	3,100	CURRENT	3,100
	APPRS: 220	TaxDistrict	55	IMP	0	CHANGE	0
	NBHD: 1395.						
	APPL REASON:	Fair Market Value		Total	3,100.00		
	STAFF RECOM:	No change in value					

****

500	09F-1200-0057-450-0	OAKLEY STATION LLC				NOTICE VALUE	3,100
2018	4426 PINSCHER ST FUL			LAND	3,100	CURRENT	3,100
	APPRS: 220	TaxDistrict	55	IMP	0	CHANGE	0
	NBHD: 1395.						
	APPL REASON:	Fair Market Value		Total	3,100.00		
	STAFF RECOM:	No change in value					

****

501	09F-1200-0057-451-8	OAKLEY STATION LLC				NOTICE VALUE	3,100
2018	4428 PINSCHER ST FUL			LAND	3,100	CURRENT	3,100
	APPRS: 220	TaxDistrict	55	IMP	0	CHANGE	0
	NBHD: 1395.						
	APPL REASON:	Fair Market Value		Total	3,100.00		
	STAFF RECOM:	No change in value					

****

502	09F-1200-0057-452-6	OAKLEY STATION LLC				NOTICE VALUE	3,100
2018	4430 PINSCHER ST FUL			LAND	3,100	CURRENT	3,100
	APPRS: 220	TaxDistrict	55	IMP	0	CHANGE	0
	NBHD: 1395.						
	APPL REASON:	Fair Market Value		Total	3,100.00		
	STAFF RECOM:	No change in value					

****

503	09F-1200-0057-453-4	OAKLEY STATION LLC				NOTICE VALUE	3,100
2018	4432 PINSCHER ST FUL			LAND	3,100	CURRENT	3,100
	APPRS: 220	TaxDistrict	55	IMP	0	CHANGE	0
	NBHD: 1395.						
	APPL REASON:	Fair Market Value		Total	3,100.00		
	STAFF RECOM:	No change in value					

****

504	09F-1200-0057-454-2	OAKLEY STATION LLC				NOTICE VALUE	78,400
2018	PINSCHER ST FUL			LAND	78,400	CURRENT	78,400
	APPRS: 220	TaxDistrict	55	IMP	0	CHANGE	0
	NBHD: 1395.						
	APPL REASON:	Fair Market Value		Total	78,400.00		
	STAFF RECOM:	No change in value					

****

09 August , 2018

A2 Appeal No Changes - Real Property

RESIDENTIAL PROPERTIES

505	09F-1202-0057-149-6	LANDERS TEKEEMA D				NOTICE VALUE	145,200
2018	7218 BOULDER PASS FUL			LAND	24,500	CURRENT	145,200
	APPRS: 220	TaxDistrict	55	IMP	120,700	CHANGE	0
	NBHD: 9636.						
	APPL REASON: Fair Market Value			Total	145,200.00		
	STAFF RECOM: No change in value						

****

506	09F-1202-0057-168-6	GIVINGS DONALD L				NOTICE VALUE	133,900
2018	7192 BOULDER PASS FUL			LAND	23,700	CURRENT	133,900
	APPRS: 220	TaxDistrict	55	IMP	110,200	CHANGE	0
	NBHD: 9636.						
	APPL REASON: Value/Unif/Taxibility			Total	133,900.00		
	STAFF RECOM: No change in value						

****

507	09F-1300-0041-344-3	PATEL NILEAH K				NOTICE VALUE	83,200
2018	6217 HICKORY LANE CIR UC			LAND	11,600	CURRENT	83,200
	APPRS: 220	TaxDistrict	50	IMP	71,600	CHANGE	0
	NBHD: 9710.						
	APPL REASON: Fair Market Value			Total	83,200.00		
	STAFF RECOM: No change in value						

****

508	09F-1300-0041-395-5	LAF GO LLC				NOTICE VALUE	83,600
2018	6202 HICKORY LANE CIR UC			LAND	11,800	CURRENT	83,600
	APPRS: 220	TaxDistrict	50	IMP	71,800	CHANGE	0
	NBHD: 9710.						
	APPL REASON: Fair Market Value			Total	83,600.00		
	STAFF RECOM: No change in value						

****

509	09F-1300-0041-428-4	PATEL NILESH K				NOTICE VALUE	83,500
2018	6401 WALNUT WAY UC			LAND	11,900	CURRENT	83,500
	APPRS: 220	TaxDistrict	50	IMP	71,600	CHANGE	0
	NBHD: 9710.						
	APPL REASON: Fair Market Value			Total	83,500.00		
	STAFF RECOM: No change in value						

****

510	09F-1300-0041-505-9	TLSS LLC				NOTICE VALUE	77,900
2018	6340 HICKORY LANE CIR UC			LAND	11,300	CURRENT	77,900
	APPRS: 220	TaxDistrict	50	IMP	66,600	CHANGE	0
	NBHD: 9710.						
	APPL REASON: Value and Uniformity			Total	77,900.00		
	STAFF RECOM: No change in value						

****

511	09F-1300-0041-507-5	EMANI SUBBIAH				NOTICE VALUE	79,800
2018	6344 HICKORY LANE CIR UC			LAND	11,700	CURRENT	79,800
	APPRS: 220	TaxDistrict	50	IMP	68,100	CHANGE	0
	NBHD: 9710.						
	APPL REASON: Value/Unif/Taxibility			Total	79,800.00		
	STAFF RECOM: No change in value						

****

RESIDENTIAL PROPERTIES

512	09F-1300-0041-516-6	EMANI SUBBIAH &				NOTICE VALUE	74,300
2018	6318 HICKORY LANE CIR UC			LAND	11,300	CURRENT	74,300
	APPRS: 220	TaxDistrict	50	IMP	63,000	CHANGE	0
	NBHD: 9710.						
	APPL REASON:	Value/Unif/Taxibility		Total	74,300.00		
	STAFF RECOM:	No change in value					

****

513	09F-1300-0041-522-4	TLSS LLC				NOTICE VALUE	77,400
2018	6308 HICKORY LANE CIR UC			LAND	11,300	CURRENT	77,400
	APPRS: 220	TaxDistrict	50	IMP	66,100	CHANGE	0
	NBHD: 9710.						
	APPL REASON:	Value and Uniformity		Total	77,400.00		
	STAFF RECOM:	No change in value					

****

514	09F-1300-0058-213-0	5048 LOWER ELM LLC				NOTICE VALUE	156,700
2018	7130 FLAGSTONE PL FUL			LAND	23,600	CURRENT	156,700
	APPRS: 220	TaxDistrict	55	IMP	133,100	CHANGE	0
	NBHD: 9636.						
	APPL REASON:	Fair Market Value		Total	156,700.00		
	STAFF RECOM:	No change in value					

****

515	09F-1305-0059-056-7	LEWIS BETTY				NOTICE VALUE	97,800
2018	395 BUFFINGTON DR FUL			LAND	12,300	CURRENT	97,800
	APPRS: 220	TaxDistrict	55	IMP	85,500	CHANGE	0
	NBHD: 9679.						
	APPL REASON:	Value and Uniformity		Total	97,800.00		
	STAFF RECOM:	No change in value					

****

516	09F-1305-0059-069-0	LAF GO LLC				NOTICE VALUE	108,600
2018	265 BUFFINGTON DR FUL			LAND	12,400	CURRENT	108,600
	APPRS: 220	TaxDistrict	55	IMP	96,200	CHANGE	0
	NBHD: 9679.						
	APPL REASON:	Fair Market Value		Total	108,600.00		
	STAFF RECOM:	No change in value					

****

517	09F-1305-0059-105-2	MITCHELL MARIA A				NOTICE VALUE	95,100
2018	180 BUFFINGTON DR FUL			LAND	12,400	CURRENT	95,100
	APPRS: 220	TaxDistrict	55	IMP	82,700	CHANGE	0
	NBHD: 9679.						
	APPL REASON:	Fair Market Value		Total	95,100.00		
	STAFF RECOM:	No change in value					

****

518	09F-1400-0060-164-0	JONES ROBIN K				NOTICE VALUE	198,700
2018	5519 VILLAGE TRC UC			LAND	25,700	CURRENT	198,700
	APPRS: 220	TaxDistrict	50	IMP	173,000	CHANGE	0
	NBHD: 9672.						
	APPL REASON:	Fair Market Value		Total	198,700.00		
	STAFF RECOM:	No change in value					

****

09 August , 2018

A2 Appeal No Changes - Real Property

RESIDENTIAL PROPERTIES

519	09F-1400-0080-267-7	RUFF VALERIE				NOTICE VALUE	114,700
2018	120 ABENBERG CT FUL			LAND	22,500	CURRENT	114,700
	APPRS: 003	TaxDistrict	55	IMP	92,200	CHANGE	0
	NBHD: 9650.						
	APPL REASON:	Value and Taxibility		Total	114,700.00		
	STAFF RECOM:	No change in value					

****

520	09F-1400-0080-427-7	DUKURAY JALKA &				NOTICE VALUE	144,100
2018	3767 SHENFIELD DR LOT 222 FUL			LAND	22,700	CURRENT	144,100
	APPRS: 003	TaxDistrict	55	IMP	121,400	CHANGE	0
	NBHD: 9650.						
	APPL REASON:	Value and Taxibility		Total	144,100.00		
	STAFF RECOM:	No change in value					

****

521	09F-1502-0079-086-1	TLSS LLC				NOTICE VALUE	73,800
2018	5030 OAKLEY COMMONS BLVD UC			LAND	14,500	CURRENT	73,800
	APPRS: 003	TaxDistrict	50	IMP	59,300	CHANGE	0
	NBHD: 9922.1						
	APPL REASON:	Value and Uniformity		Total	73,800.00		
	STAFF RECOM:	No change in value					

****

522	09F-1502-0079-105-9	TLSS LLC				NOTICE VALUE	67,800
2018	7290 OAKLEY CT UC			LAND	7,900	CURRENT	67,800
	APPRS: 003	TaxDistrict	50	IMP	59,900	CHANGE	0
	NBHD: 9922.1						
	APPL REASON:	Value and Uniformity		Total	67,800.00		
	STAFF RECOM:	No change in value					

****

523	09F-1502-0079-110-9	JOHNSON BRANDIS				NOTICE VALUE	69,200
2018	7240 OAKLEY CT UC			LAND	9,300	CURRENT	69,200
	APPRS: 003	TaxDistrict	50	IMP	59,900	CHANGE	0
	NBHD: 9922.1						
	APPL REASON:	Value/Unif/Taxibility		Total	69,200.00		
	STAFF RECOM:	No change in value					

****

524	09F-1503-0063-187-4	COLLIER KEVIN				NOTICE VALUE	87,600
2018	7628 MCGILLICUTY DR UC			LAND	13,200	CURRENT	87,600
	APPRS: 003	TaxDistrict	50	IMP	74,400	CHANGE	0
	NBHD: 9631.						
	APPL REASON:	Fair Market Value		Total	87,600.00		
	STAFF RECOM:	No change in value					

****

525	09F-1505-0078-182-6	TLSS LLC				NOTICE VALUE	79,600
2018	8470 OAKLEY CIR UC			LAND	15,100	CURRENT	79,600
	APPRS: 003	TaxDistrict	50	IMP	64,500	CHANGE	0
	NBHD: 9922.1						
	APPL REASON:	Value and Uniformity		Total	79,600.00		
	STAFF RECOM:	No change in value					

****

09 August , 2018

A2 Appeal No Changes - Real Property

RESIDENTIAL PROPERTIES

526	09F-1505-0078-211-3 TLSS LLC				NOTICE VALUE	79,500
2018	5345 OAKLEY COMMONS BLVD UC		LAND	15,000	CURRENT	79,500
	APPRS: 003	TaxDistrict 50	IMP	64,500	CHANGE	0
	NBHD: 9922.1					
	APPL REASON: Value and Uniformity		Total	79,500.00		
	STAFF RECOM: No change in value					

****

527	09F-1507-0078-020-6 CAROLYN STEPHENS				NOTICE VALUE	29,700
2018	6354 SHANNON PKY # 13 A UC		LAND	6,300	CURRENT	29,700
	APPRS: 003	TaxDistrict 50	IMP	23,400	CHANGE	0
	NBHD: 0196.					
	APPL REASON: Value and Taxibility		Total	29,700.00		
	STAFF RECOM: No change in value					

****

528	09F-1507-0078-043-8 HASTIE MARY A				NOTICE VALUE	29,700
2018	6354 SHANNON PKY 17 F UC		LAND	6,300	CURRENT	29,700
	APPRS: 003	TaxDistrict 50	IMP	23,400	CHANGE	0
	NBHD: 0196.					
	APPL REASON: Value and Taxibility		Total	29,700.00		
	STAFF RECOM: No change in value					

****

529	09F-1600-0077-040-1 UPSHAW ISAAC				NOTICE VALUE	69,900
2018	3910 CYPRESS POINTE DR UC		LAND	12,000	CURRENT	69,900
	APPRS: 003	TaxDistrict 50	IMP	57,900	CHANGE	0
	NBHD: 9610.2					
	APPL REASON: Fair Market Value		Total	69,900.00		
	STAFF RECOM: No change in value					

****

530	09F-1602-0065-109-6 MANABAT RIZALDY L &				NOTICE VALUE	126,400
2018	3574 BROOKSTONE WAY UC		LAND	21,000	CURRENT	126,400
	APPRS: 003	TaxDistrict 50	IMP	105,400	CHANGE	0
	NBHD: 9628.					
	APPL REASON: Value/Unif/Taxibility		Total	126,400.00		
	STAFF RECOM: No change in value					

****

531	09F-1602-0065-129-4 CAIN BONESTA A				NOTICE VALUE	112,200
2018	3577 BROOKSTONE WAY UC		LAND	17,500	CURRENT	112,200
	APPRS: 003	TaxDistrict 50	IMP	94,700	CHANGE	0
	NBHD: 9628.					
	APPL REASON: Value and Uniformity		Total	112,200.00		
	STAFF RECOM: No change in value					

****

532	09F-1603-0076-132-4 STEVENSON TAMARA				NOTICE VALUE	31,600
2018	5386 PARK AVE UC		LAND	5,200	CURRENT	31,600
	APPRS: 721	TaxDistrict 50	IMP	26,400	CHANGE	0
	NBHD: 9610.					
	APPL REASON: Value/Unif/Taxibility		Total	31,600.00		
	STAFF RECOM: No change in value					

****

RESIDENTIAL PROPERTIES

533	09F-1613-0065-004-6	GEORGIA RENTAL PROPERTIES VII LLC				NOTICE VALUE	68,000
2018	6617 GRESHAM ST UC			LAND	6,400	CURRENT	68,000
	APPRS: 028	TaxDistrict	50	IMP	61,600	CHANGE	0
	NBHD: 9611.						
	APPL REASON: Fair Market Value			Total	68,000.00		
	STAFF RECOM: No change in value						

****

534	09F-1701-0074-292-9	CHAVIS PAMELA				NOTICE VALUE	174,000
2018	2070 LIBERTY HEIGHTS FBN			LAND	31,200	CURRENT	174,000
	APPRS: 721	TaxDistrict	25	IMP	142,800	CHANGE	0
	NBHD: 9691.						
	APPL REASON: Value/Unif/Taxibility			Total	174,000.00		
	STAFF RECOM: No change in value						

****

535	09F-1701-0074-335-6	WOODS LAROYACE A				NOTICE VALUE	132,400
2018	4030 ORIOLE LN FBN			LAND	21,900	CURRENT	132,400
	APPRS: 721	TaxDistrict	25	IMP	110,500	CHANGE	0
	NBHD: 9691.						
	APPL REASON: Fair Market Value			Total	132,400.00		
	STAFF RECOM: No change in value						

****

536	09F-1701-0074-431-3	PATEL NILESH				NOTICE VALUE	111,300
2018	5250 LINCOLN DR FBN			LAND	18,400	CURRENT	111,300
	APPRS: 721	TaxDistrict	25	IMP	92,900	CHANGE	0
	NBHD: 9691.						
	APPL REASON: Fair Market Value			Total	111,300.00		
	STAFF RECOM: No change in value						

****

537	09F-1800-0072-171-7	QUEEN DESMOND				NOTICE VALUE	175,600
2018	300 RIVERVIEW CT FBN			LAND	27,500	CURRENT	175,600
	APPRS: 721	TaxDistrict	25	IMP	148,100	CHANGE	0
	NBHD: 9727.						
	APPL REASON: Exemption Denial			Total	175,600.00		
	STAFF RECOM: No change in value						

****

538	09F-1800-0072-189-9	MURRAY CLARENCE				NOTICE VALUE	200,300
2018	1155 COLONY TRL FBN			LAND	24,700	CURRENT	200,300
	APPRS: 721	TaxDistrict	25	IMP	175,600	CHANGE	0
	NBHD: 9727.						
	APPL REASON: Value and Taxibility			Total	200,300.00		
	STAFF RECOM: No change in value						

****

539	09F-1802-0068-110-9	WOOTEN ELBERT				NOTICE VALUE	157,700
2018	2040 WINDING CROSSING TRL FBN			LAND	29,400	CURRENT	157,700
	APPRS: 721	TaxDistrict	25	IMP	128,300	CHANGE	0
	NBHD: 9638.						
	APPL REASON: Fair Market Value			Total	157,700.00		
	STAFF RECOM: No change in value						

****

09 August , 2018

A2 Appeal No Changes - Real Property

RESIDENTIAL PROPERTIES

540	09F-2000-0095-317-5	DIALLO FATOUMATA				NOTICE VALUE	229,700
2018	4125 ELDON DR FUL			LAND	37,700	CURRENT	229,700
	APPRS: 721	TaxDistrict	50	IMP	192,000	CHANGE	0
	NBHD: 9781.						
	APPL REASON:	Value and Uniformity		Total	229,700.00		
	STAFF RECOM:	No change in value					

****

541	09F-2000-0095-402-5	REEVES MARK				NOTICE VALUE	220,400
2018	2182 DODSON WOODS DR FUL			LAND	38,400	CURRENT	220,400
	APPRS: 721	TaxDistrict	50	IMP	182,000	CHANGE	0
	NBHD: 9781.						
	APPL REASON:	Value and Uniformity		Total	220,400.00		
	STAFF RECOM:	No change in value					

****

542	09F-2000-0095-405-8	HALL JOHNATHAN L				NOTICE VALUE	208,700
2018	2188 DODSON WOODS DR FUL			LAND	38,400	CURRENT	208,700
	APPRS: FB	TaxDistrict	50	IMP	170,300	CHANGE	0
	NBHD: 9781.						
	APPL REASON:	Exemption Denial		Total	208,700.00		
	STAFF RECOM:	No change in value					

****

543	09F-2000-0095-472-8	BROWN JUAN L &				NOTICE VALUE	246,400
2018	5240 TYE TRL LOT FUL			LAND	45,600	CURRENT	246,400
	APPRS: 721	TaxDistrict	50	IMP	200,800	CHANGE	0
	NBHD: 9781.						
	APPL REASON:	Value and Uniformity		Total	246,400.00		
	STAFF RECOM:	No change in value					

****

544	09F-2002-0091-074-4	WALKER PATRICIA				NOTICE VALUE	155,800
2018	140 PARKWAY DR FBN			LAND	23,900	CURRENT	155,800
	APPRS: 721	TaxDistrict	25	IMP	131,900	CHANGE	0
	NBHD: 9649.						
	APPL REASON:	Value and Uniformity		Total	155,800.00		
	STAFF RECOM:	No change in value					

****

545	09F-2002-0091-129-6	JONES CARLA				NOTICE VALUE	165,700
2018	2125 VILLAGE GREEN DR FBN			LAND	24,200	CURRENT	165,700
	APPRS: 721	TaxDistrict	25	IMP	141,500	CHANGE	0
	NBHD: 9692.						
	APPL REASON:	Value and Taxibility		Total	165,700.00		
	STAFF RECOM:	No change in value					

****

546	09F-2100-0097-080-6	ASTOR ATL LLC				NOTICE VALUE	105,900
2018	10115 DEEP CREEK DR UC			LAND	18,500	CURRENT	105,900
	APPRS: 721	TaxDistrict	50	IMP	87,400	CHANGE	0
	NBHD: 9634.						
	APPL REASON:	Fair Market Value		Total	105,900.00		
	STAFF RECOM:	No change in value					

****

RESIDENTIAL PROPERTIES

547	09F-2100-0097-251-3	FULLER BARBARA L				NOTICE VALUE	151,200
2018	4677 RAVENWOOD LOOP UC			LAND	22,500	CURRENT	151,200
	APPRS: 721	TaxDistrict	50	IMP	128,700	CHANGE	0
	NBHD: 9900.8						
	APPL REASON: Value and Taxibility			Total	151,200.00		
	STAFF RECOM: No change in value						

****

548	09F-2100-0097-252-1	MILLER EVA N				NOTICE VALUE	148,800
2018	4679 RAVENWOOD LOOP UC			LAND	22,800	CURRENT	148,800
	APPRS: 721	TaxDistrict	50	IMP	126,000	CHANGE	0
	NBHD: 9900.8						
	APPL REASON: Value and Taxibility			Total	148,800.00		
	STAFF RECOM: No change in value						

****

549	09F-2100-0097-253-9	ALLEN ANNETTE S				NOTICE VALUE	146,200
2018	4681 RAVENWOOD LOOP UC			LAND	22,700	CURRENT	146,200
	APPRS: 721	TaxDistrict	50	IMP	123,500	CHANGE	0
	NBHD: 9900.8						
	APPL REASON: Fair Market Value			Total	146,200.00		
	STAFF RECOM: No change in value						

****

550	09F-2100-0097-335-4	VALOR HOMES 514 LLC				NOTICE VALUE	155,900
2018	4458 RAVENWOOD DR UC			LAND	22,800	CURRENT	155,900
	APPRS: 721	TaxDistrict	50	IMP	133,100	CHANGE	0
	NBHD: 9900.8						
	APPL REASON: Fair Market Value			Total	155,900.00		
	STAFF RECOM: No change in value						

****

551	09F-2100-0098-139-9	BM HELPER GA LLC				NOTICE VALUE	130,700
2018	4631 RAVENWOOD LOOP UC			LAND	22,900	CURRENT	130,700
	APPRS: 721	TaxDistrict	50	IMP	107,800	CHANGE	0
	NBHD: 9900.8						
	APPL REASON: Value and Uniformity			Total	130,700.00		
	STAFF RECOM: No change in value						

****

552	09F-2100-0098-141-5	PATEL NILESH				NOTICE VALUE	140,400
2018	4635 RAVENWOOD LOOP UC			LAND	22,800	CURRENT	140,400
	APPRS: 721	TaxDistrict	50	IMP	117,600	CHANGE	0
	NBHD: 9900.8						
	APPL REASON: Fair Market Value			Total	140,400.00		
	STAFF RECOM: No change in value						

****

553	09F-2100-0098-143-1	BROWN TAMEKA Y				NOTICE VALUE	154,800
2018	4618 RAVENWOOD LOOP UC			LAND	22,500	CURRENT	154,800
	APPRS: 721	TaxDistrict	50	IMP	132,300	CHANGE	0
	NBHD: 9900.8						
	APPL REASON: Value and Uniformity			Total	154,800.00		
	STAFF RECOM: No change in value						

****

09 August , 2018

A2 Appeal No Changes - Real Property

RESIDENTIAL PROPERTIES

554	09F-2100-0098-160-5	BERNARD PAUL & ANGEL				NOTICE VALUE	136,300
2018	4423 RAVENWOOD DR UC			LAND	22,800	CURRENT	136,300
	APPRS: 721	TaxDistrict	50	IMP	113,500	CHANGE	0
	NBHD: 9900.8						
	APPL REASON: Fair Market Value			Total	136,300.00		
	STAFF RECOM: No change in value						

****

555	09F-2100-0098-169-6	PATEL NILISH				NOTICE VALUE	137,500
2018	4434 RAVENWOOD DR UC			LAND	22,800	CURRENT	137,500
	APPRS: 721	TaxDistrict	50	IMP	114,700	CHANGE	0
	NBHD: 9900.8						
	APPL REASON: Fair Market Value			Total	137,500.00		
	STAFF RECOM: No change in value						

****

556	09F-2100-0098-171-2	PATEL NILESH				NOTICE VALUE	154,100
2018	4430 RAVENWOOD DR UC			LAND	22,900	CURRENT	154,100
	APPRS: 721	TaxDistrict	50	IMP	131,200	CHANGE	0
	NBHD: 9900.8						
	APPL REASON: Fair Market Value			Total	154,100.00		
	STAFF RECOM: No change in value						

****

557	09F-2100-0098-186-0	ASTOR ATL LLC				NOTICE VALUE	141,000
2018	4400 RAVENWOOD DR UC			LAND	22,900	CURRENT	141,000
	APPRS: 721	TaxDistrict	50	IMP	118,100	CHANGE	0
	NBHD: 9900.8						
	APPL REASON: Fair Market Value			Total	141,000.00		
	STAFF RECOM: No change in value						

****

558	09F-2100-0098-203-3	WILKINS TINYA				NOTICE VALUE	141,300
2018	4803 ENCLAVE DR UC			LAND	22,400	CURRENT	141,300
	APPRS: 721	TaxDistrict	50	IMP	118,900	CHANGE	0
	NBHD: 9900.8						
	APPL REASON: Taxability			Total	141,300.00		
	STAFF RECOM: No change in value						

****

559	09F-2100-0098-237-1	PATEL NILESH				NOTICE VALUE	164,800
2018	4656 RAVENWOOD LP UC			LAND	22,700	CURRENT	164,800
	APPRS: 721	TaxDistrict	50	IMP	142,100	CHANGE	0
	NBHD: 9900.8						
	APPL REASON: Fair Market Value			Total	164,800.00		
	STAFF RECOM: No change in value						

****

560	09F-2100-0098-240-5	PATEL NILESH				NOTICE VALUE	164,700
2018	4650 RAVENWOOD LP UC			LAND	22,600	CURRENT	164,700
	APPRS: 721	TaxDistrict	50	IMP	142,100	CHANGE	0
	NBHD: 9900.8						
	APPL REASON: Fair Market Value			Total	164,700.00		
	STAFF RECOM: No change in value						

****

RESIDENTIAL PROPERTIES

561	09F-2101-0088-092-1	RILEY CHENTHA				NOTICE VALUE	134,900
2018	6104 CITICO RIVER LN # 17 UC			LAND	20,900	CURRENT	134,900
	APPRS: 721	TaxDistrict	50	IMP	114,000	CHANGE	0
	NBHD: 9720.						
	APPL REASON:	Value and Uniformity		Total	134,900.00		
	STAFF RECOM:	No change in value					

****

562	09F-2101-0088-163-0	K3 INVESTMENTS LLC				NOTICE VALUE	139,200
2018	5908 UNION WOODS WAY UC			LAND	16,200	CURRENT	139,200
	APPRS: 721	TaxDistrict	50	IMP	123,000	CHANGE	0
	NBHD: 9723.						
	APPL REASON:	Fair Market Value		Total	139,200.00		
	STAFF RECOM:	No change in value					

****

563	09F-2101-0088-178-8	LYNCH ROBERT				NOTICE VALUE	128,000
2018	5502 UNION POINTE PL UC			LAND	15,500	CURRENT	128,000
	APPRS: 721	TaxDistrict	50	IMP	112,500	CHANGE	0
	NBHD: 9723.						
	APPL REASON:	Value and Uniformity		Total	128,000.00		
	STAFF RECOM:	No change in value					

****

564	09F-2101-0088-185-3	LOCKHART NELIA				NOTICE VALUE	98,300
2018	5516 UNION POINTE PL UC			LAND	15,400	CURRENT	98,300
	APPRS: 721	TaxDistrict	50	IMP	82,900	CHANGE	0
	NBHD: 9723.						
	APPL REASON:	Value and Uniformity		Total	98,300.00		
	STAFF RECOM:	No change in value					

****

565	09F-2101-0088-335-4	SMITH CONZUELA L				NOTICE VALUE	120,900
2018	5625 UNION POINTE DR UC			LAND	14,900	CURRENT	120,900
	APPRS: 721	TaxDistrict	50	IMP	106,000	CHANGE	0
	NBHD: 9723.						
	APPL REASON:	Value and Uniformity		Total	120,900.00		
	STAFF RECOM:	No change in value					

****

566	09F-2102-0098-079-5	HARRELL TENEKA N				NOTICE VALUE	129,400
2018	3308 SAPPHIRE CT UC			LAND	25,900	CURRENT	129,400
	APPRS: 642	TaxDistrict	50	IMP	103,500	CHANGE	0
	NBHD: 9645.						
	APPL REASON:	Value and Uniformity		Total	129,400.00		
	STAFF RECOM:	No change in value					

****

567	09F-2102-0098-097-7	SULLIVAN MARCHKETA H &				NOTICE VALUE	103,000
2018	3418 NEWGOLD TRC UC			LAND	25,700	CURRENT	103,000
	APPRS: 642	TaxDistrict	50	IMP	77,300	CHANGE	0
	NBHD: 9645.						
	APPL REASON:	Fair Market Value		Total	103,000.00		
	STAFF RECOM:	No change in value					

****

RESIDENTIAL PROPERTIES

568	09F-2102-0098-104-1	FARLEY TAURON A				NOTICE VALUE	102,500
2018	3432 NEWGOLD TRC UC			LAND	25,200	CURRENT	102,500
	APPRS: 642	TaxDistrict	50	IMP	77,300	CHANGE	0
	NBHD: 9645.						
	APPL REASON: Fair Market Value			Total	102,500.00		
	STAFF RECOM: No change in value						

****

569	09F-2103-0098-015-8	STORY PROPERTY INVESTMENTS LLC				NOTICE VALUE	56,700
2018	5709 ROCK RD UC			LAND	8,800	CURRENT	56,700
	APPRS: 642	TaxDistrict	50	IMP	47,900	CHANGE	0
	NBHD: 9609.						
	APPL REASON: Value and Uniformity			Total	56,700.00		
	STAFF RECOM: No change in value						

****

570	09F-2104-0098-027-2	MAZYCK KAROLEN A				NOTICE VALUE	50,600
2018	5638 LIBERTY RD UC			LAND	8,400	CURRENT	50,600
	APPRS: 642	TaxDistrict	50	IMP	42,200	CHANGE	0
	NBHD: 9609.						
	APPL REASON: Value and Taxibility			Total	50,600.00		
	STAFF RECOM: No change in value						

****

571	09F-2105-0089-183-3	GILYARD HARRIET &				NOTICE VALUE	158,500
2018	6076 REDTOP LOOP FUL			LAND	32,100	CURRENT	158,500
	APPRS: 721	TaxDistrict	50	IMP	126,400	CHANGE	0
	NBHD: 9690.						
	APPL REASON: Fair Market Value			Total	158,500.00		
	STAFF RECOM: No change in value						

****

572	09F-2106-0097-038-8	ASTOR ATL LLC				NOTICE VALUE	106,100
2018	4300 RAVENWOOD DR # 105 UC			LAND	14,000	CURRENT	106,100
	APPRS: 721	TaxDistrict	50	IMP	92,100	CHANGE	0
	NBHD: 9900.8						
	APPL REASON: Fair Market Value			Total	106,100.00		
	STAFF RECOM: No change in value						

****

573	09F-2106-0098-090-8	FERGUSON WENDALL				NOTICE VALUE	106,200
2018	4526 RAVENWOOD PL UC			LAND	14,100	CURRENT	106,200
	APPRS: 721	TaxDistrict	50	IMP	92,100	CHANGE	0
	NBHD: 9900.8						
	APPL REASON: Value/Unif/Taxibility			Total	106,200.00		
	STAFF RECOM: No change in value						

****

574	09F-2106-0098-104-7	WILLIS COURTNEY L				NOTICE VALUE	158,600
2018	4521 RAVENWOOD PL UC			LAND	14,100	CURRENT	158,600
	APPRS: 721	TaxDistrict	50	IMP	144,500	CHANGE	0
	NBHD: 9900.8						
	APPL REASON: Value and Taxibility			Total	158,600.00		
	STAFF RECOM: No change in value						

****

RESIDENTIAL PROPERTIES

575	09F-2106-0111-057-0	NAIL ESSIE M				NOTICE VALUE	121,100
2018	4119 RAVENWOOD CT UC			LAND	14,100	CURRENT	121,100
	APPRS: 721	TaxDistrict	50	IMP	107,000	CHANGE	0
	NBHD: 9900.8						
	APPL REASON:	Value and Uniformity		Total	121,100.00		
	STAFF RECOM:	No change in value					

****

576	09F-2106-0111-061-2	WHITLEY CLARENCE H				NOTICE VALUE	121,100
2018	4127 RAVENWOOD CT UC			LAND	14,100	CURRENT	121,100
	APPRS: 721	TaxDistrict	50	IMP	107,000	CHANGE	0
	NBHD: 9900.8						
	APPL REASON:	Value and Taxibility		Total	121,100.00		
	STAFF RECOM:	No change in value					

****

577	09F-2106-0111-107-3	WILLIAMS NICOLAS				NOTICE VALUE	106,100
2018	4118 RAVENWOOD CT UC			LAND	14,000	CURRENT	106,100
	APPRS: 721	TaxDistrict	50	IMP	92,100	CHANGE	0
	NBHD: 9900.8						
	APPL REASON:	Fair Market Value		Total	106,100.00		
	STAFF RECOM:	No change in value					

****

578	09F-2305-0085-012-6	RGB VENTURE CAPITAL LLC				NOTICE VALUE	24,600
2018	4701 FLAT SHOALS RD 2 D UC			LAND	5,200	CURRENT	24,600
	APPRS: 003	TaxDistrict	50	IMP	19,400	CHANGE	0
	NBHD: 0296.						
	APPL REASON:	Fair Market Value		Total	24,600.00		
	STAFF RECOM:	No change in value					

****

579	09F-2305-0085-014-2	RGB VENTURE CAPITAL LLC				NOTICE VALUE	27,800
2018	4701 FLAT SHOALS RD # 3 F UC			LAND	5,800	CURRENT	27,800
	APPRS: 003	TaxDistrict	50	IMP	22,000	CHANGE	0
	NBHD: 0296.						
	APPL REASON:	Fair Market Value		Total	27,800.00		
	STAFF RECOM:	No change in value					

****

580	09F-2305-0085-020-9	HIGHTOWER PORTIA J				NOTICE VALUE	27,800
2018	4701 FLAT SHOALS RD 4 H UC			LAND	5,800	CURRENT	27,800
	APPRS: 003	TaxDistrict	50	IMP	22,000	CHANGE	0
	NBHD: 0296.						
	APPL REASON:	Value and Uniformity		Total	27,800.00		
	STAFF RECOM:	No change in value					

****

581	09F-2305-0085-037-3	RGB VENTURE CAPITAL LLC				NOTICE VALUE	24,600
2018	4701 FLAT SHOALS RD # 6 C UC			LAND	5,200	CURRENT	24,600
	APPRS: 003	TaxDistrict	50	IMP	19,400	CHANGE	0
	NBHD: 0296.						
	APPL REASON:	Fair Market Value		Total	24,600.00		
	STAFF RECOM:	No change in value					

****

RESIDENTIAL PROPERTIES

582	09F-2305-0085-089-4	NEWGO LOVE MIRAY			NOTICE VALUE	32,100
2018	4701 FLAT SHOALS RD 17 A UC		LAND	7,000	CURRENT	32,100
	APPRS: 003	TaxDistrict	50 IMP	25,100	CHANGE	0
	NBHD: 0296.					
	APPL REASON:	Value and Uniformity	Total	32,100.00		
	STAFF RECOM:	No change in value				

****

583	09F-2305-0085-118-1	RGB VENTURE CAPITAL LLC			NOTICE VALUE	35,800
2018	4701 FLAT SHOALS RD # 32 C UC		LAND	6,800	CURRENT	35,800
	APPRS: 003	TaxDistrict	50 IMP	29,000	CHANGE	0
	NBHD: 0296.					
	APPL REASON:	Fair Market Value	Total	35,800.00		
	STAFF RECOM:	No change in value				

****

584	09F-2305-0085-136-3	DAVIS SHERRAN			NOTICE VALUE	35,800
2018	4701 FLAT SHOALS RD # 35 F UC		LAND	6,800	CURRENT	35,800
	APPRS: 003	TaxDistrict	50 IMP	29,000	CHANGE	0
	NBHD: 0296.					
	APPL REASON:	Fair Market Value	Total	35,800.00		
	STAFF RECOM:	No change in value				

****

585	09F-2305-0085-165-2	RGB VENTURE CAPITAL LLC			NOTICE VALUE	27,800
2018	4701 FLAT SHOALS RD # 39 G UC		LAND	5,800	CURRENT	27,800
	APPRS: 003	TaxDistrict	50 IMP	22,000	CHANGE	0
	NBHD: 0296.					
	APPL REASON:	Fair Market Value	Total	27,800.00		
	STAFF RECOM:	No change in value				

****

586	09F-2305-0085-188-4	RGB VENTURE CAPITAL LLC			NOTICE VALUE	32,100
2018	4701 FLAT SHOALS RD 42 F UC		LAND	7,000	CURRENT	32,100
	APPRS: 003	TaxDistrict	50 IMP	25,100	CHANGE	0
	NBHD: 0296.					
	APPL REASON:	Fair Market Value	Total	32,100.00		
	STAFF RECOM:	No change in value				

****

587	09F-2305-0085-217-1	SUTTON RUBY M			NOTICE VALUE	32,100
2018	4701 FLAT SHOALS RD # 58 A UC		LAND	7,000	CURRENT	32,100
	APPRS: 003	TaxDistrict	50 IMP	25,100	CHANGE	0
	NBHD: 0296.					
	APPL REASON:	Value/Unif/Taxibility	Total	32,100.00		
	STAFF RECOM:	No change in value				

****

588	09F-2305-0085-288-2	RGB VENTURE CAPITAL LLC			NOTICE VALUE	32,100
2018	4701 FLAT SHOALS RD # 62 B UC		LAND	7,000	CURRENT	32,100
	APPRS: 003	TaxDistrict	50 IMP	25,100	CHANGE	0
	NBHD: 0296.					
	APPL REASON:	Fair Market Value	Total	32,100.00		
	STAFF RECOM:	No change in value				

****

09 August , 2018

A2 Appeal No Changes - Real Property

RESIDENTIAL PROPERTIES

589	09F-2305-0085-307-0	RGB VENTURE CAPITAL LLC			NOTICE VALUE	32,100
2018	4701 FLAT SHOALS RD 54 G UC		LAND	7,000	CURRENT	32,100
	APPRS: 003	TaxDistrict 50	IMP	25,100	CHANGE	0
	NBHD: 0296.					
	APPL REASON: Fair Market Value		Total	32,100.00		
	STAFF RECOM: No change in value					

****

590	09F-2305-0085-346-8	PRYOR CORA L JOHNSON			NOTICE VALUE	35,800
2018	4701 FLAT SHOALS RD 48 C UC		LAND	6,800	CURRENT	35,800
	APPRS: 003	TaxDistrict 50	IMP	29,000	CHANGE	0
	NBHD: 0296.					
	APPL REASON: Value and Taxibility		Total	35,800.00		
	STAFF RECOM: No change in value					

****

591	09F-2305-0085-364-1	CLARK SPARKS SHARRON			NOTICE VALUE	35,800
2018	4701 FLAT SHOALS RD # 47 G UC		LAND	6,800	CURRENT	35,800
	APPRS: 003	TaxDistrict 50	IMP	29,000	CHANGE	0
	NBHD: 0296.					
	APPL REASON: Value and Uniformity		Total	35,800.00		
	STAFF RECOM: No change in value					

****

592	09F-2305-0085-367-4	RGB VENTURE CAPITAL LLC			NOTICE VALUE	35,800
2018	4701 FLAT SHOALS RD 49 B UC		LAND	6,800	CURRENT	35,800
	APPRS: 003	TaxDistrict 50	IMP	29,000	CHANGE	0
	NBHD: 0296.					
	APPL REASON: Fair Market Value		Total	35,800.00		
	STAFF RECOM: No change in value					

****

593	09F-2305-0085-383-1	RGB VENTURE CAPITAL LLC			NOTICE VALUE	32,100
2018	4701 FLAT SHOALS RD # 51 B UC		LAND	7,000	CURRENT	32,100
	APPRS: 003	TaxDistrict 50	IMP	25,100	CHANGE	0
	NBHD: 0296.					
	APPL REASON: Fair Market Value		Total	32,100.00		
	STAFF RECOM: No change in value					

****

594	09F-2305-0085-400-3	RGB VENTURE CAPITAL LLC			NOTICE VALUE	27,800
2018	4701 FLAT SHOALS RD # 52 C UC		LAND	5,800	CURRENT	27,800
	APPRS: 003	TaxDistrict 50	IMP	22,000	CHANGE	0
	NBHD: 0296.					
	APPL REASON: Fair Market Value		Total	27,800.00		
	STAFF RECOM: No change in value					

****

595	09F-2401-0083-156-6	WALKER OLIVIA			NOTICE VALUE	117,900
2018	3892 SHENFIELD DR FUL		LAND	22,700	CURRENT	117,900
	APPRS: 003	TaxDistrict 55	IMP	95,200	CHANGE	0
	NBHD: 9650.					
	APPL REASON: Value and Taxibility		Total	117,900.00		
	STAFF RECOM: No change in value					

****

09 August , 2018

A2 Appeal No Changes - Real Property

RESIDENTIAL PROPERTIES

596	09F-2401-0083-183-0	ANTHONY DEMETRIA				NOTICE VALUE	116,500
2018	6236 SHENFIELD LN FUL			LAND	22,000	CURRENT	116,500
	APPRS: 003	TaxDistrict	55	IMP	94,500	CHANGE	0
	NBHD: 9650.						
	APPL REASON:	Adjusted To Reflect Current Market		Total	116,500.00		
	STAFF RECOM:	No change in value					

****

597	09F-2401-0083-210-1	PERRY LAVERNE T				NOTICE VALUE	118,600
2018	6233 SHENFIELD LN FUL			LAND	21,900	CURRENT	118,600
	APPRS: 003	TaxDistrict	55	IMP	96,700	CHANGE	0
	NBHD: 9650.						
	APPL REASON:	Fair Market Value		Total	118,600.00		
	STAFF RECOM:	No change in value					

****

598	09F-2402-0103-203-1	MARTIN JACINTA E				NOTICE VALUE	176,200
2018	785 ECLIPSE WAY FUL			LAND	15,300	CURRENT	176,200
	APPRS: 003	TaxDistrict	55	IMP	160,900	CHANGE	0
	NBHD: 9711.						
	APPL REASON:	Exemption Denial		Total	176,200.00		
	STAFF RECOM:	No change in value					

****

599	09F-2402-0103-237-9	STOKES KENNYA L				NOTICE VALUE	212,100
2018	5695 WISBECH WAY FUL			LAND	15,500	CURRENT	212,100
	APPRS: 003	TaxDistrict	55	IMP	196,600	CHANGE	0
	NBHD: 9711.						
	APPL REASON:	Fair Market Value		Total	212,100.00		
	STAFF RECOM:	No change in value					

****

600	09F-2402-0103-263-5	RICHARDSON JERROD T & NAKIA P				NOTICE VALUE	183,000
2018	515 OFFALY LN FUL			LAND	15,000	CURRENT	183,000
	APPRS: 003	TaxDistrict	55	IMP	168,000	CHANGE	0
	NBHD: 9711.						
	APPL REASON:	Fair Market Value		Total	183,000.00		
	STAFF RECOM:	No change in value					

****

601	09F-2403-0104-019-9	SUTTON MICHAEL ANTHONY				NOTICE VALUE	162,400
2018	6280 FELDWOOD RD FUL			LAND	41,700	CURRENT	162,400
	APPRS: 003	TaxDistrict	55	IMP	120,700	CHANGE	0
	NBHD: 9608.						
	APPL REASON:	Value and Taxibility		Total	162,400.00		
	STAFF RECOM:	No change in value					

****

602	09F-2406-0104-003-0	CLARKE DON & JOANNA				NOTICE VALUE	87,600
2018	3875 BENCHMARK DR FUL			LAND	11,900	CURRENT	87,600
	APPRS: 003	TaxDistrict	55	IMP	75,700	CHANGE	0
	NBHD: 9608.						
	APPL REASON:	Value/Unif/Taxibility		Total	87,600.00		
	STAFF RECOM:	No change in value					

****

09 August , 2018

A2 Appeal No Changes - Real Property

RESIDENTIAL PROPERTIES

603	09F-2407-0104-006-2	CASTLEBERRY MORELL				NOTICE VALUE	70,800
2018	3705 BENCH MARK DR FUL			LAND	11,900	CURRENT	70,800
	APPRS: 003	TaxDistrict	55	IMP	58,900	CHANGE	0
	NBHD: 9608.						
	APPL REASON:	Value and Taxibility		Total	70,800.00		
	STAFF RECOM:	No change in value					

****

604	09F-2407-0104-031-0	WADLEY SYLVIA E & MARVIN B				NOTICE VALUE	72,900
2018	115 TRAVERSE CT FUL			LAND	12,400	CURRENT	72,900
	APPRS: 003	TaxDistrict	55	IMP	60,500	CHANGE	0
	NBHD: 9608.						
	APPL REASON:	Value/Unif/Taxibility		Total	72,900.00		
	STAFF RECOM:	No change in value					

****

605	09F-2407-0104-061-7	KIRK ANDREA J				NOTICE VALUE	91,500
2018	665 TRANSIT CIR FUL			LAND	13,600	CURRENT	91,500
	APPRS: 003	TaxDistrict	55	IMP	77,900	CHANGE	0
	NBHD: 9608.						
	APPL REASON:	Value and Taxibility		Total	91,500.00		
	STAFF RECOM:	No change in value					

****

606	09F-2408-0083-010-8	ROLAND JAMES				NOTICE VALUE	81,700
2018	5990 AVENUE OF REDWOODS FUL			LAND	15,200	CURRENT	81,700
	APPRS: 003	TaxDistrict	55	IMP	66,500	CHANGE	0
	NBHD: 9608.						
	APPL REASON:	Fair Market Value		Total	81,700.00		
	STAFF RECOM:	No change in value					

****

607	09F-2409-0104-001-1	O HARA TONJA M				NOTICE VALUE	58,700
2018	5750 BEARING WAY FUL			LAND	11,900	CURRENT	58,700
	APPRS: 003	TaxDistrict	55	IMP	46,800	CHANGE	0
	NBHD: 9608.						
	APPL REASON:	Fair Market Value		Total	58,700.00		
	STAFF RECOM:	No change in value					

****

608	09F-2410-0104-038-0	ENOUS EDWARD E				NOTICE VALUE	94,600
2018	3630 TATE RD FUL			LAND	14,500	CURRENT	94,600
	APPRS: 003	TaxDistrict	55	IMP	80,100	CHANGE	0
	NBHD: 9608.						
	APPL REASON:	Value and Uniformity		Total	94,600.00		
	STAFF RECOM:	No change in value					

****

609	09F-2506-0105-076-4	WILSON ALBERT T & SYLVIA				NOTICE VALUE	77,700
2018	3870 MORNING CREEK DR FUL			LAND	15,500	CURRENT	77,700
	APPRS: 003	TaxDistrict	55	IMP	62,200	CHANGE	0
	NBHD: 9608.						
	APPL REASON:	Fair Market Value		Total	77,700.00		
	STAFF RECOM:	No change in value					

****

RESIDENTIAL PROPERTIES

610	09F-2507-0105-044-1	DAVIS LASHUNDA				NOTICE VALUE	75,800
2018	3790 CLEARWATER DR FUL			LAND	14,400	CURRENT	75,800
	APPRS: 003	TaxDistrict	55	IMP	61,400	CHANGE	0
	NBHD: 9608.						
	APPL REASON: Exemption Denial			Total	75,800.00		
	STAFF RECOM: No change in value						

****

611	09F-2507-0105-052-4	MC CUTCHEON MINNIE L				NOTICE VALUE	75,000
2018	3695 CREEKVIEW CIR FUL			LAND	18,100	CURRENT	75,000
	APPRS: 003	TaxDistrict	55	IMP	56,900	CHANGE	0
	NBHD: 9608.						
	APPL REASON: Value and Taxibility			Total	75,000.00		
	STAFF RECOM: No change in value						

****

612	09F-2507-0105-063-1	HAREGEWORK MENGISTU M				NOTICE VALUE	75,900
2018	3810 SPRINGSIDE LN FUL			LAND	14,200	CURRENT	75,900
	APPRS: 003	TaxDistrict	55	IMP	61,700	CHANGE	0
	NBHD: 9608.						
	APPL REASON: Fair Market Value			Total	75,900.00		
	STAFF RECOM: No change in value						

****

613	09F-2509-0105-002-7	FRANCIS CHARLESWORTH SR				NOTICE VALUE	80,400
2018	5435 MORNING CREEK CIR FUL			LAND	14,400	CURRENT	80,400
	APPRS: 003	TaxDistrict	55	IMP	66,000	CHANGE	0
	NBHD: 9608.						
	APPL REASON: Value and Uniformity			Total	80,400.00		
	STAFF RECOM: No change in value						

****

614	09F-2601-0107-092-3	BLACK ANDREE				NOTICE VALUE	134,000
2018	4271 WINSTON CIR FUL			LAND	24,800	CURRENT	134,000
	APPRS: 003	TaxDistrict	55	IMP	109,200	CHANGE	0
	NBHD: 9709.						
	APPL REASON: Value/Unif/Taxibility			Total	134,000.00		
	STAFF RECOM: No change in value						

****

615	09F-2601-0107-130-1	SCOTT ARDEANA MANAE				NOTICE VALUE	135,300
2018	5598 WAVERLY PARK FUL			LAND	23,600	CURRENT	135,300
	APPRS: 003	TaxDistrict	55	IMP	111,700	CHANGE	0
	NBHD: 9709.						
	APPL REASON: Value/Unif/Taxibility			Total	135,300.00		
	STAFF RECOM: No change in value						

****

616	09F-2700-0124-026-0	SCOLERI STEVEN T				NOTICE VALUE	296,600
2018	5325 MASON RD FUL			LAND	92,700	CURRENT	296,600
	APPRS: 642	TaxDistrict	55	IMP	203,900	CHANGE	0
	NBHD: 9606.						
	APPL REASON: Fair Market Value			Total	296,600.00		
	STAFF RECOM: No change in value						

****

RESIDENTIAL PROPERTIES

617	09F-2701-0109-075-5	PATRICK MONICA				NOTICE VALUE	132,900
2018	5005 WEXFORD TRL FUL			LAND	21,700	CURRENT	132,900
	APPRS: 642	TaxDistrict	55	IMP	111,200	CHANGE	0
	NBHD: 9643.						
	APPL REASON:	Value and Uniformity		Total	132,900.00		
	STAFF RECOM:	No change in value					

****

618	09F-2701-0109-106-8	PARKER CLIFFORD III				NOTICE VALUE	141,900
2018	5513 ROCK LAKE DR FUL			LAND	21,300	CURRENT	141,900
	APPRS: 642	TaxDistrict	55	IMP	120,600	CHANGE	0
	NBHD: 9643.						
	APPL REASON:	Fair Market Value		Total	141,900.00		
	STAFF RECOM:	No change in value					

****

619	09F-2701-0109-216-5	HOPE FELECIA M				NOTICE VALUE	98,000
2018	5464 SIERRA TRL FUL			LAND	19,200	CURRENT	98,000
	APPRS: 642	TaxDistrict	55	IMP	78,800	CHANGE	0
	NBHD: 9643.						
	APPL REASON:	Value and Uniformity		Total	98,000.00		
	STAFF RECOM:	No change in value					

****

620	09F-2701-0109-247-0	MERIWETHER ALICIA N				NOTICE VALUE	97,800
2018	4916 SIERRA WAY FUL			LAND	19,500	CURRENT	97,800
	APPRS: 642	TaxDistrict	55	IMP	78,300	CHANGE	0
	NBHD: 9643.						
	APPL REASON:	Value/Unif/Taxibility		Total	97,800.00		
	STAFF RECOM:	No change in value					

****

621	09F-2702-0110-160-1	JACKSON CECIL				NOTICE VALUE	159,300
2018	9023 MOUNTAINVIEW LN UC			LAND	21,700	CURRENT	159,300
	APPRS: 642	TaxDistrict	50	IMP	137,600	CHANGE	0
	NBHD: 9633.						
	APPL REASON:	Value/Unif/Taxibility		Total	159,300.00		
	STAFF RECOM:	No change in value					

****

622	09F-2702-0110-172-6	MEALING ANGELETTE				NOTICE VALUE	141,300
2018	8903 CRESTVIEW CIR UC			LAND	20,500	CURRENT	141,300
	APPRS: 642	TaxDistrict	50	IMP	120,800	CHANGE	0
	NBHD: 9633.						
	APPL REASON:	Value and Uniformity		Total	141,300.00		
	STAFF RECOM:	No change in value					

****

623	09F-2704-0124-002-7	PERDUE ELLIS & DEBORAH C				NOTICE VALUE	79,400
2018	5355 FOREST DOWNS LN FUL			LAND	8,600	CURRENT	79,400
	APPRS: 642	TaxDistrict	55	IMP	70,800	CHANGE	0
	NBHD: 9605.						
	APPL REASON:	Value and Taxibility		Total	79,400.00		
	STAFF RECOM:	No change in value					

****

RESIDENTIAL PROPERTIES

624	09F-2704-0124-011-8	SLOAN SHIRLEY A				NOTICE VALUE	57,100
2018	5265 FOREST DOWNS LN FUL			LAND	8,700	CURRENT	57,100
	APPRS: 642	TaxDistrict	55	IMP	48,400	CHANGE	0
	NBHD: 9605.						
	APPL REASON:	Value and Taxibility		Total	57,100.00		
	STAFF RECOM:	No change in value					

****

625	09F-2704-0124-038-1	JOHNSON PATRICIA M				NOTICE VALUE	84,500
2018	120 WOLF DOWNS CT FUL			LAND	9,400	CURRENT	84,500
	APPRS: 642	TaxDistrict	55	IMP	75,100	CHANGE	0
	NBHD: 9605.						
	APPL REASON:	Value and Uniformity		Total	84,500.00		
	STAFF RECOM:	No change in value					

****

626	09F-2704-0124-047-2	CLARK ANGELA W				NOTICE VALUE	85,000
2018	5210 FOREST DOWNS LN FUL			LAND	8,700	CURRENT	85,000
	APPRS: 642	TaxDistrict	55	IMP	76,300	CHANGE	0
	NBHD: 9605.						
	APPL REASON:	Fair Market Value		Total	85,000.00		
	STAFF RECOM:	No change in value					

****

627	09F-2705-0124-024-0	LAWRENCE VIRGINIA R				NOTICE VALUE	64,900
2018	5455 FOREST DOWNS CIR FUL			LAND	8,800	CURRENT	64,900
	APPRS: 642	TaxDistrict	55	IMP	56,100	CHANGE	0
	NBHD: 9605.						
	APPL REASON:	Fair Market Value		Total	64,900.00		
	STAFF RECOM:	No change in value					

****

628	09F-2705-0124-028-1	BLACKSHER KATHY C				NOTICE VALUE	65,900
2018	5500 FOREST DOWNS CIR FUL			LAND	8,700	CURRENT	65,900
	APPRS: 642	TaxDistrict	55	IMP	57,200	CHANGE	0
	NBHD: 9605.						
	APPL REASON:	Value/Unif/Taxibility		Total	65,900.00		
	STAFF RECOM:	No change in value					

****

629	09F-2705-0124-050-5	LOVE SHARON E				NOTICE VALUE	91,100
2018	5595 FOREST DOWNS CIR FUL			LAND	16,700	CURRENT	91,100
	APPRS: 642	TaxDistrict	55	IMP	74,400	CHANGE	0
	NBHD: 9605.						
	APPL REASON:	Value and Uniformity		Total	91,100.00		
	STAFF RECOM:	No change in value					

****

630	09F-2800-0098-439-6	LAGUERRE MARC L				NOTICE VALUE	128,900
2018	8806 LAKE RD UC			LAND	25,700	CURRENT	128,900
	APPRS: 642	TaxDistrict	50	IMP	103,200	CHANGE	0
	NBHD: 9637.						
	APPL REASON:	Value and Uniformity		Total	128,900.00		
	STAFF RECOM:	No change in value					

****

RESIDENTIAL PROPERTIES

631	09F-2800-0111-117-1	AGBOJEYIN ROMANUS E &				NOTICE VALUE	114,300
2018	4010 ROBIN CIR UC			LAND	19,500	CURRENT	114,300
	APPRS: 721	TaxDistrict	50	IMP	94,800	CHANGE	0
	NBHD: 0978.						
	APPL REASON: Fair Market Value			Total	114,300.00		
	STAFF RECOM: No change in value						

****

632	09F-2800-0111-290-6	GORDON DENISE R				NOTICE VALUE	122,800
2018	9664 PINE CT UC			LAND	12,200	CURRENT	122,800
	APPRS: 721	TaxDistrict	50	IMP	110,600	CHANGE	0
	NBHD: 9921.5						
	APPL REASON: Value and Uniformity			Total	122,800.00		
	STAFF RECOM: No change in value						

****

633	09F-2800-0111-344-1	LOVELACE PEGGY A				NOTICE VALUE	121,600
2018	9568 LAKEVIEW CIR UC			LAND	12,200	CURRENT	121,600
	APPRS: 721	TaxDistrict	50	IMP	109,400	CHANGE	0
	NBHD: 9921.5						
	APPL REASON: Fair Market Value			Total	121,600.00		
	STAFF RECOM: No change in value						

****

634	09F-2800-0111-598-2	PATEL NILESH				NOTICE VALUE	103,700
2018	9488 LAKEVIEW RD UC			LAND	12,700	CURRENT	103,700
	APPRS: 721	TaxDistrict	50	IMP	91,000	CHANGE	0
	NBHD: 9921.5						
	APPL REASON: Fair Market Value			Total	103,700.00		
	STAFF RECOM: No change in value						

****

635	09F-2800-0111-648-5	PATEL NILESH				NOTICE VALUE	111,900
2018	9454 LAKEVIEW RD # 43 UC			LAND	12,800	CURRENT	111,900
	APPRS: 721	TaxDistrict	50	IMP	99,100	CHANGE	0
	NBHD: 9921.5						
	APPL REASON: Fair Market Value			Total	111,900.00		
	STAFF RECOM: No change in value						

****

636	09F-2800-0111-652-7	MJ KING INVESTMENTS LLC				NOTICE VALUE	111,400
2018	9446 LAKEVIEW RD # 47 UC			LAND	12,700	CURRENT	111,400
	APPRS: 721	TaxDistrict	50	IMP	98,700	CHANGE	0
	NBHD: 9921.5						
	APPL REASON: Fair Market Value			Total	111,400.00		
	STAFF RECOM: No change in value						

****

637	09F-2800-0111-653-5	PATEL NILESH				NOTICE VALUE	107,200
2018	9444 LAKEVIEW RD 48 UC			LAND	12,700	CURRENT	107,200
	APPRS: 721	TaxDistrict	50	IMP	94,500	CHANGE	0
	NBHD: 9921.5						
	APPL REASON: Fair Market Value			Total	107,200.00		
	STAFF RECOM: No change in value						

****

09 August , 2018

A2 Appeal No Changes - Real Property

RESIDENTIAL PROPERTIES

638	09F-2800-0111-692-3	JOHNSON TAMIKA L				NOTICE VALUE	108,600
2018	9477 LAKEVIEW RD 85 UC			LAND	12,600	CURRENT	108,600
	APPRS: 721	TaxDistrict	50	IMP	96,000	CHANGE	0
	NBHD: 9921.5						
	APPL REASON:	Value/Unif/Taxibility		Total	108,600.00		
	STAFF RECOM:	No change in value					

****

639	09F-2800-0112-374-7	ZHANG XINNONG &				NOTICE VALUE	104,000
2018	10129 DEEP CREEK DR UC			LAND	19,800	CURRENT	104,000
	APPRS: 721	TaxDistrict	50	IMP	84,200	CHANGE	0
	NBHD: 9634.						
	APPL REASON:	Fair Market Value		Total	104,000.00		
	STAFF RECOM:	No change in value					

****

640	09F-2800-0112-378-8	WASHINGTON EMILE P				NOTICE VALUE	119,000
2018	10137 DEEP CREEK DR UC			LAND	18,200	CURRENT	119,000
	APPRS: 721	TaxDistrict	50	IMP	100,800	CHANGE	0
	NBHD: 9634.						
	APPL REASON:	Value and Uniformity		Total	119,000.00		
	STAFF RECOM:	No change in value					

****

641	09F-2800-0112-483-6	ASTOR ATL LLC				NOTICE VALUE	98,300
2018	10244 DEEP CREEK PL UC			LAND	18,500	CURRENT	98,300
	APPRS: 721	TaxDistrict	50	IMP	79,800	CHANGE	0
	NBHD: 9634.						
	APPL REASON:	Fair Market Value		Total	98,300.00		
	STAFF RECOM:	No change in value					

****

642	09F-2803-0121-061-6	DAVIS JONATHAN				NOTICE VALUE	144,200
2018	5960 RAVENTREE CT FUL			LAND	22,000	CURRENT	144,200
	APPRS: 721	TaxDistrict	55	IMP	122,200	CHANGE	0
	NBHD: 9693.						
	APPL REASON:	Value and Taxibility		Total	144,200.00		
	STAFF RECOM:	No change in value					

****

643	09F-2803-0121-087-1	PERDUE JOSEPH C				NOTICE VALUE	155,700
2018	5895 RAVENTREE CT FUL			LAND	23,800	CURRENT	155,700
	APPRS: 721	TaxDistrict	55	IMP	131,900	CHANGE	0
	NBHD: 9693.						
	APPL REASON:	Value and Uniformity		Total	155,700.00		
	STAFF RECOM:	No change in value					

****

644	09F-2803-0121-097-0	WEST CLIFFORD M.				NOTICE VALUE	161,100
2018	5795 RAVENTREE CT FUL			LAND	24,100	CURRENT	161,100
	APPRS: 721	TaxDistrict	55	IMP	137,000	CHANGE	0
	NBHD: 9693.						
	APPL REASON:	Fair Market Value		Total	161,100.00		
	STAFF RECOM:	No change in value					

****

RESIDENTIAL PROPERTIES

645	09F-2803-0121-170-5	ROBINSON SANDRA				NOTICE VALUE	160,100
2018	502 JADETREE LN FUL			LAND	19,900	CURRENT	160,100
	APPRS: 721	TaxDistrict	55	IMP	140,200	CHANGE	0
	NBHD: 9728.						
	APPL REASON:	Value and Taxibility		Total	160,100.00		
	STAFF RECOM:	No change in value					

****

646	09F-2900-0114-412-2	RICE LATASHA				NOTICE VALUE	323,100
2018	5285 ROSEWOOD PL FUL			LAND	32,400	CURRENT	323,100
	APPRS: 721	TaxDistrict	50	IMP	290,700	CHANGE	0
	NBHD: 9729.						
	APPL REASON:	Fair Market Value		Total	323,100.00		
	STAFF RECOM:	No change in value					

****

647	09F-2900-0114-643-2	TWAITES CRAIG R &				NOTICE VALUE	387,600
2018	5341 ROSEWOOD PL FUL			LAND	35,300	CURRENT	387,600
	APPRS: 721	TaxDistrict	50	IMP	352,300	CHANGE	0
	NBHD: 9729.						
	APPL REASON:	Value/Unif/Taxibility		Total	387,600.00		
	STAFF RECOM:	No change in value					

****

648	09F-2900-0119-060-4	KHAN ABDUL A &				NOTICE VALUE	217,300
2018	5104 ROSEWOOD PL FUL			LAND	32,600	CURRENT	217,300
	APPRS: 721	TaxDistrict	50	IMP	184,700	CHANGE	0
	NBHD: 9729.						
	APPL REASON:	Fair Market Value		Total	217,300.00		
	STAFF RECOM:	No change in value					

****

649	09F-2900-0119-065-3	SARJU SUZETTE				NOTICE VALUE	319,600
2018	5124 ROSEWOOD PL FUL			LAND	32,600	CURRENT	319,600
	APPRS: 721	TaxDistrict	50	IMP	287,000	CHANGE	0
	NBHD: 9729.						
	APPL REASON:	Value/Unif/Taxibility		Total	319,600.00		
	STAFF RECOM:	No change in value					

****

650	09F-2900-0120-112-0	STERLING BRENDA NASH				NOTICE VALUE	291,300
2018	5221 ROSEWOOD PL FUL			LAND	33,200	CURRENT	291,300
	APPRS: 721	TaxDistrict	50	IMP	258,100	CHANGE	0
	NBHD: 9729.						
	APPL REASON:	Value and Taxibility		Total	291,300.00		
	STAFF RECOM:	No change in value					

****

651	09F-2900-0120-371-2	BANKSTON GWENDOLYN				NOTICE VALUE	142,000
2018	845 BELFRY TER FUL			LAND	27,700	CURRENT	142,000
	APPRS: 721	TaxDistrict	50	IMP	114,300	CHANGE	0
	NBHD: 9729.1						
	APPL REASON:	Exemption Denial		Total	142,000.00		
	STAFF RECOM:	No change in value					

****

09 August , 2018

A2 Appeal No Changes - Real Property

RESIDENTIAL PROPERTIES

652	09F-2900-0120-495-9	DIAZ MARITZA				NOTICE VALUE	204,800
2018	6628 OAK HILL PASS FUL			LAND	32,600	CURRENT	204,800
	APPRS: 721	TaxDistrict	50	IMP	172,200	CHANGE	0
	NBHD: 9729.						
	APPL REASON: Fair Market Value			Total	204,800.00		
	STAFF RECOM: No change in value						

****

653	09F-3100-0139-348-5	BAILEY MAYA D & RICHARD L JR				NOTICE VALUE	155,000
2018	4623 DERBY LOOP FUL			LAND	19,200	CURRENT	155,000
	APPRS: 711	TaxDistrict	55	IMP	135,800	CHANGE	0
	NBHD: 9648.						
	APPL REASON: Fair Market Value			Total	155,000.00		
	STAFF RECOM: No change in value						

****

654	09F-3100-0139-384-0	DEVEAUX EDWARD & STOBLE SATRUNDA				NOTICE VALUE	112,900
2018	4686 DERBY LOOP FUL			LAND	19,100	CURRENT	112,900
	APPRS: 711	TaxDistrict	55	IMP	93,800	CHANGE	0
	NBHD: 9648.						
	APPL REASON: Fair Market Value			Total	112,900.00		
	STAFF RECOM: No change in value						

****

655	09F-3100-0139-400-4	MALIK SELENA				NOTICE VALUE	178,900
2018	600 WILDBOAR CT FUL			LAND	19,200	CURRENT	178,900
	APPRS: 711	TaxDistrict	55	IMP	159,700	CHANGE	0
	NBHD: 9648.						
	APPL REASON: Value/Unif/Taxibility			Total	178,900.00		
	STAFF RECOM: No change in value						

****

656	09F-3100-0140-109-8	MC DONALD JAMES B				NOTICE VALUE	75,200
2018	CAMPBELLTON FAIRBURN RD FUL			LAND	75,200	CURRENT	75,200
	APPRS: 711	TaxDistrict	55	IMP	0	CHANGE	0
	NBHD: 9616.2						
	APPL REASON: Value and Taxibility			Total	75,200.00		
	STAFF RECOM: No change in value						

****

657	09F-3100-0140-152-8	STEWART TERI C				NOTICE VALUE	114,300
2018	4995 CAMPBELLTON FAIRBURN RD FUL			LAND	65,200	CURRENT	114,300
	APPRS: 711	TaxDistrict	55	IMP	49,100	CHANGE	0
	NBHD: 9616.2						
	APPL REASON: Value and Uniformity			Total	114,300.00		
	STAFF RECOM: No change in value						

****

658	09F-3100-0140-158-5	LITTLE ROBIN L				NOTICE VALUE	170,000
2018	4865 JONES RD FUL			LAND	52,900	CURRENT	170,000
	APPRS: 711	TaxDistrict	55	IMP	117,100	CHANGE	0
	NBHD: 9616.2						
	APPL REASON: Fair Market Value			Total	170,000.00		
	STAFF RECOM: No change in value						

****

09 August , 2018

A2 Appeal No Changes - Real Property

RESIDENTIAL PROPERTIES

659	09F-3100-0140-535-4	BROWN KEARA & MELISSA				NOTICE VALUE	172,000
2018	6915 MISTTOP LOOP FUL			LAND	34,400	CURRENT	172,000
	APPRS: 711	TaxDistrict	55	IMP	137,600	CHANGE	0
	NBHD: 9762.						
	APPL REASON: Fair Market Value			Total	172,000.00		
	STAFF RECOM: No change in value						

****

660	09F-3100-0140-551-1	OKIYIE ANGELA C.				NOTICE VALUE	183,800
2018	6982 MISTTOP LOOP FUL			LAND	34,400	CURRENT	183,800
	APPRS: 711	TaxDistrict	55	IMP	149,400	CHANGE	0
	NBHD: 9762.						
	APPL REASON: Value/Unif/Taxibility			Total	183,800.00		
	STAFF RECOM: No change in value						

****

661	09F-3100-0140-559-4	WILSON RAYMOND L & LEVONIA				NOTICE VALUE	144,300
2018	7030 MISTTOP LOOP FUL			LAND	33,500	CURRENT	144,300
	APPRS: 711	TaxDistrict	55	IMP	110,800	CHANGE	0
	NBHD: 9762.						
	APPL REASON: Fair Market Value			Total	144,300.00		
	STAFF RECOM: No change in value						

****

662	09F-3100-0141-256-6	WALKER PHILLIP &				NOTICE VALUE	163,300
2018	7113 JODHPUR WAY FUL			LAND	39,200	CURRENT	163,300
	APPRS: 100	TaxDistrict	55	IMP	124,100	CHANGE	0
	NBHD: 9687.						
	APPL REASON: Fair Market Value			Total	163,300.00		
	STAFF RECOM: No change in value						

****

663	09F-3100-0141-290-5	LAF GO LLC				NOTICE VALUE	184,900
2018	7590 JUMPERS TRL FUL			LAND	35,700	CURRENT	184,900
	APPRS: 100	TaxDistrict	55	IMP	149,200	CHANGE	0
	NBHD: 9687.						
	APPL REASON: Fair Market Value			Total	184,900.00		
	STAFF RECOM: No change in value						

****

664	09F-3100-0141-301-0	GOLAF INVESTMENTS LLC				NOTICE VALUE	182,800
2018	7500 JUMPERS TRL FUL			LAND	36,000	CURRENT	182,800
	APPRS: 100	TaxDistrict	55	IMP	146,800	CHANGE	0
	NBHD: 9687.						
	APPL REASON: Fair Market Value			Total	182,800.00		
	STAFF RECOM: No change in value						

****

665	09F-3100-0143-410-7	BROWN LEROY J &				NOTICE VALUE	313,300
2018	242 OLD FIG LN LOT 11 FUL			LAND	28,700	CURRENT	313,300
	APPRS: 711	TaxDistrict	55	IMP	284,600	CHANGE	0
	NBHD: 9713.						
	APPL REASON: Fair Market Value			Total	313,300.00		
	STAFF RECOM: No change in value						

****

RESIDENTIAL PROPERTIES

666	09F-3100-0143-411-5 PATTON PHYLLIS M				NOTICE VALUE	335,700
2018	232 OLD FIG LN LOT 12 FUL		LAND	28,000	CURRENT	335,700
	APPRS: 711 TaxDistrict	55	IMP	307,700	CHANGE	0
	NBHD: 9713.					
	APPL REASON: Value and Uniformity		Total	335,700.00		
	STAFF RECOM: No change in value					

****

667	09F-3100-0143-418-0 PETERSON STEPHANIE M				NOTICE VALUE	240,200
2018	4778 WINSTAR LN LOT 19 FUL		LAND	28,400	CURRENT	240,200
	APPRS: 711 TaxDistrict	55	IMP	211,800	CHANGE	0
	NBHD: 9713.					
	APPL REASON: Fair Market Value		Total	240,200.00		
	STAFF RECOM: No change in value					

****

668	09F-3100-0143-426-3 BUTLER KAREN &				NOTICE VALUE	273,300
2018	4524 DAWES CIR LOT 81 FUL		LAND	27,900	CURRENT	273,300
	APPRS: 711 TaxDistrict	55	IMP	245,400	CHANGE	0
	NBHD: 9713.					
	APPL REASON: Value/Unif/Taxibility		Total	273,300.00		
	STAFF RECOM: No change in value					

****

669	09F-3100-0143-428-9 HARRIS DAPHNE				NOTICE VALUE	307,200
2018	676 SPORTSMAN LN LOT 83 FUL		LAND	28,900	CURRENT	307,200
	APPRS: 711 TaxDistrict	55	IMP	278,300	CHANGE	0
	NBHD: 9713.					
	APPL REASON: Value and Taxibility		Total	307,200.00		
	STAFF RECOM: No change in value					

****

670	09F-3100-0143-435-4 WILSON LOUANN				NOTICE VALUE	370,100
2018	649 SPORTSMAN LN LOT 90 FUL		LAND	29,200	CURRENT	370,100
	APPRS: 711 TaxDistrict	55	IMP	340,900	CHANGE	0
	NBHD: 9713.					
	APPL REASON: Value and Taxibility		Total	370,100.00		
	STAFF RECOM: No change in value					

****

671	09F-3100-0143-438-8 POLEON DANIEL &				NOTICE VALUE	254,900
2018	176 ELMSDALE LN LOT 93 FUL		LAND	28,900	CURRENT	254,900
	APPRS: 711 TaxDistrict	55	IMP	226,000	CHANGE	0
	NBHD: 9713.					
	APPL REASON: Fair Market Value		Total	254,900.00		
	STAFF RECOM: No change in value					

****

672	09F-3100-0143-462-8 HOPSON TIFFANY DANYALE				NOTICE VALUE	250,700
2018	772 OLD DOVE LN LOT 117 FUL		LAND	27,600	CURRENT	250,700
	APPRS: 711 TaxDistrict	55	IMP	223,100	CHANGE	0
	NBHD: 9713.					
	APPL REASON: Value/Unif/Taxibility		Total	250,700.00		
	STAFF RECOM: No change in value					

****

RESIDENTIAL PROPERTIES

673 09F-3100-0143-470-1 WILLIAMS RICHANDA J NOTICE VALUE 321,000
2018 757 OLD DOVE LN LOT 125 FUL LAND 30,200 CURRENT 321,000
APPRS: 711 TaxDistrict 55 IMP 290,800 CHANGE 0
NBHD: 9713.
APPL REASON: Value and Uniformity Total 321,000.00
STAFF RECOM: No change in value

****

674 09F-3100-0143-471-9 WILLIAMS KEVIN & TRACY NOTICE VALUE 313,700
2018 765 OLD DOVE LN LOT 126 FUL LAND 30,200 CURRENT 313,700
APPRS: 711 TaxDistrict 55 IMP 283,500 CHANGE 0
NBHD: 9713.
APPL REASON: Exemption Denial Total 313,700.00
STAFF RECOM: No change in value

****

675 09F-3100-0143-477-6 MORTON DWIGHT I & ANTOINETTE NOTICE VALUE 268,000
2018 789 OLD DOVE LN LOT 132 FUL LAND 28,500 CURRENT 268,000
APPRS: 711 TaxDistrict 55 IMP 239,500 CHANGE 0
NBHD: 9713.
APPL REASON: Value and Uniformity Total 268,000.00
STAFF RECOM: No change in value

****

676 09F-3100-0143-490-9 PAXTON BARBARA NOTICE VALUE 310,300
2018 4697 MARCHING LN LOT 145 FUL LAND 30,800 CURRENT 310,300
APPRS: 711 TaxDistrict 55 IMP 279,500 CHANGE 0
NBHD: 9713.
APPL REASON: Fair Market Value Total 310,300.00
STAFF RECOM:

****

677 09F-3100-0143-592-2 SIMMONS FELICIA A & NOTICE VALUE 315,400
2018 850 LORRIMONT LN FUL LAND 28,300 CURRENT 315,400
APPRS: 711 TaxDistrict 55 IMP 287,100 CHANGE 0
NBHD: 9713.
APPL REASON: Fair Market Value Total 315,400.00
STAFF RECOM: No change in value

****

678 09F-3100-0144-239-9 BANKS STEPHANIE V NOTICE VALUE 203,900
2018 4959 ESTONIAN DR FUL LAND 41,600 CURRENT 203,900
APPRS: 100 TaxDistrict 55 IMP 162,300 CHANGE 0
NBHD: 9687.
APPL REASON: Value and Uniformity Total 203,900.00
STAFF RECOM: No change in value

****

679 09F-3100-0144-245-6 ASTOR ATL LLC NOTICE VALUE 181,900
2018 7320 JUMPERS TRL FUL LAND 35,600 CURRENT 181,900
APPRS: 100 TaxDistrict 55 IMP 146,300 CHANGE 0
NBHD: 9687.
APPL REASON: Fair Market Value Total 181,900.00
STAFF RECOM: No change in value

****

RESIDENTIAL PROPERTIES

680	09F-3101-0142-008-9	WILK SHARON K &				NOTICE VALUE	137,200
2018	4745 CAMPBELLTON FAIRBURN RD FUL			LAND	90,300	CURRENT	137,200
	APPRS: 711	TaxDistrict	55	IMP	46,900	CHANGE	0
	NBHD: 9616.2						
	APPL REASON: Fair Market Value			Total	137,200.00		
	STAFF RECOM: No change in value						

****

681	09F-3102-0144-005-2	MC DOWELL MICHAEL & REGINA F				NOTICE VALUE	156,200
2018	4645 JONES RD FUL			LAND	60,400	CURRENT	156,200
	APPRS: 711	TaxDistrict	55	IMP	95,800	CHANGE	0
	NBHD: 9616.2						
	APPL REASON: Value and Taxibility			Total	156,200.00		
	STAFF RECOM: No change in value						

****

682	09F-3102-0144-024-3	BROWN FRANK L				NOTICE VALUE	576,300
2018	6630 JONES RD FUL			LAND	325,500	CURRENT	576,300
	APPRS: 711	TaxDistrict	55	IMP	250,800	CHANGE	0
	NBHD: 9616.2						
	APPL REASON: Value and Taxibility			Total	576,300.00		
	STAFF RECOM: No change in value						

****

683	09F-3102-0144-088-8	ELMORE MICHELLE				NOTICE VALUE	114,400
2018	4751 BUFFALO ST FUL			LAND	20,500	CURRENT	114,400
	APPRS: 711	TaxDistrict	55	IMP	93,900	CHANGE	0
	NBHD: 9648.						
	APPL REASON: Fair Market Value			Total	114,400.00		
	STAFF RECOM: No change in value						

****

684	09F-3102-0144-092-0	HARRIS ROOSEVELT & IDA M				NOTICE VALUE	113,600
2018	424 BERKSHIRE PL FUL			LAND	19,700	CURRENT	113,600
	APPRS: 711	TaxDistrict	55	IMP	93,900	CHANGE	0
	NBHD: 9648.						
	APPL REASON: Value and Taxibility			Total	113,600.00		
	STAFF RECOM: No change in value						

****

685	09F-3102-0144-097-9	LAGUERRE MARC				NOTICE VALUE	131,500
2018	4527 DERBY LOOP FUL			LAND	18,700	CURRENT	131,500
	APPRS: 711	TaxDistrict	55	IMP	112,800	CHANGE	0
	NBHD: 9648.						
	APPL REASON: Value and Uniformity			Total	131,500.00		
	STAFF RECOM: No change in value						

****

686	09F-3102-0144-107-6	WILLIAMS TIA				NOTICE VALUE	116,900
2018	4567 DERBY LOOP FUL			LAND	19,200	CURRENT	116,900
	APPRS: 711	TaxDistrict	55	IMP	97,700	CHANGE	0
	NBHD: 9648.						
	APPL REASON: Value/Unif/Taxibility			Total	116,900.00		
	STAFF RECOM: No change in value						

****

RESIDENTIAL PROPERTIES

687	09F-3102-0144-120-9	VALOR HOMES 515 LLC				NOTICE VALUE	123,000
2018	6858 DERBY AVE FUL			LAND	19,200	CURRENT	123,000
	APPRS: 711	TaxDistrict	55	IMP	103,800	CHANGE	0
	NBHD: 9648.						
	APPL REASON: Fair Market Value			Total	123,000.00		
	STAFF RECOM: No change in value						

****

688	09F-3102-0144-150-6	LINTON JACKSON JANET V				NOTICE VALUE	128,500
2018	6733 LAKE ERIE FUL			LAND	18,700	CURRENT	128,500
	APPRS: 711	TaxDistrict	55	IMP	109,800	CHANGE	0
	NBHD: 9648.						
	APPL REASON: Fair Market Value			Total	128,500.00		
	STAFF RECOM: No change in value						

****

689	09F-3102-0144-187-8	DAVIS KEVIN L & CATHERINE E				NOTICE VALUE	202,200
2018	4581 JONES RD FUL			LAND	85,500	CURRENT	202,200
	APPRS: 711	TaxDistrict	55	IMP	116,700	CHANGE	0
	NBHD: 9616.2						
	APPL REASON: Value and Uniformity			Total	202,200.00		
	STAFF RECOM: No change in value						

****

690	09F-3200-0137-049-0	ASTOR ATL LLC				NOTICE VALUE	118,300
2018	455 BOXELDER RD FUL			LAND	15,300	CURRENT	118,300
	APPRS: 721	TaxDistrict	55	IMP	103,000	CHANGE	0
	NBHD: 9647.						
	APPL REASON: Fair Market Value			Total	118,300.00		
	STAFF RECOM: No change in value						

****

691	09F-3200-0137-068-0	OGUNSAKIN BAMIDELE SAMUEL &				NOTICE VALUE	89,200
2018	5020 LOWER ELM ST FUL			LAND	13,400	CURRENT	89,200
	APPRS: 721	TaxDistrict	55	IMP	75,800	CHANGE	0
	NBHD: 9647.						
	APPL REASON: Fair Market Value			Total	89,200.00		
	STAFF RECOM: No change in value						

****

692	09F-3200-0137-074-8	5048 LOWER ELM LLC				NOTICE VALUE	86,500
2018	5048 LOWER ELM ST FUL			LAND	13,300	CURRENT	86,500
	APPRS: 721	TaxDistrict	55	IMP	73,200	CHANGE	0
	NBHD: 9647.						
	APPL REASON: Fair Market Value			Total	86,500.00		
	STAFF RECOM: No change in value						

****

693	09F-3200-0137-128-2	BROWN TERENCE D				NOTICE VALUE	94,500
2018	4993 LOWER ELM ST FUL			LAND	13,100	CURRENT	94,500
	APPRS: 721	TaxDistrict	55	IMP	81,400	CHANGE	0
	NBHD: 9647.						
	APPL REASON: Fair Market Value			Total	94,500.00		
	STAFF RECOM: No change in value						

****

RESIDENTIAL PROPERTIES

694	09F-3200-0137-146-4	WATKINS EMILY				NOTICE VALUE	130,500
2018	5047 UPPER ELM ST FUL			LAND	14,700	CURRENT	130,500
	APPRS: 721	TaxDistrict	55	IMP	115,800	CHANGE	0
	NBHD: 9647.						
	APPL REASON:	Value/Unif/Taxibility		Total	130,500.00		
	STAFF RECOM:	No change in value					

****

695	09F-3200-0137-209-0	HEARN SHERITA DENISE				NOTICE VALUE	124,100
2018	5135 UPPER ELM ST FUL			LAND	15,200	CURRENT	124,100
	APPRS: 721	TaxDistrict	55	IMP	108,900	CHANGE	0
	NBHD: 9647.						
	APPL REASON:	Value and Uniformity		Total	124,100.00		
	STAFF RECOM:	No change in value					

****

696	09F-3200-0137-216-5	JOSEPH CHARRYSE &				NOTICE VALUE	119,300
2018	5103 UPPER ELM ST FUL			LAND	16,100	CURRENT	119,300
	APPRS: 721	TaxDistrict	55	IMP	103,200	CHANGE	0
	NBHD: 9647.						
	APPL REASON:	Value and Uniformity		Total	119,300.00		
	STAFF RECOM:	No change in value					

****

697	09F-3200-0137-217-3	LIGON MASHAUN &				NOTICE VALUE	119,400
2018	5099 UPPER ELM ST FUL			LAND	14,800	CURRENT	119,400
	APPRS: 721	TaxDistrict	55	IMP	104,600	CHANGE	0
	NBHD: 9647.						
	APPL REASON:	Value and Uniformity		Total	119,400.00		
	STAFF RECOM:	No change in value					

****

698	09F-3201-0146-005-0	FIELDS BARBARA B EXTR &				NOTICE VALUE	29,000
2018	DERRICK RD REAR FUL			LAND	29,000	CURRENT	29,000
	APPRS: 711	TaxDistrict	55	IMP	0	CHANGE	0
	NBHD: 9616.2						
	APPL REASON:	Value and Taxibility		Total	29,000.00		
	STAFF RECOM:	No change in value					

****

699	09F-3201-0146-042-3	SHELTON H E JR				NOTICE VALUE	261,100
2018	4550 DERRICK RD FUL			LAND	180,600	CURRENT	261,100
	APPRS: 711	TaxDistrict	55	IMP	80,500	CHANGE	0
	NBHD: 9616.2						
	APPL REASON:	Value and Taxibility		Total	261,100.00		
	STAFF RECOM:	No change in value					

****

700	09F-3202-0145-005-0	LAYNE URI L				NOTICE VALUE	156,700
2018	6620 BOBBY JOHN RD FUL			LAND	96,800	CURRENT	156,700
	APPRS: 711	TaxDistrict	55	IMP	59,900	CHANGE	0
	NBHD: 9616.2						
	APPL REASON:	Fair Market Value		Total	156,700.00		
	STAFF RECOM:	No change in value					

****

09 August , 2018

A2 Appeal No Changes - Real Property

RESIDENTIAL PROPERTIES

701	09F-3202-0145-017-5	NORTHCUTT CHRIS B & CATHY E				NOTICE VALUE	266,400
2018	6645 BOBBY JOHN RD FUL			LAND	144,400	CURRENT	266,400
	APPRS: 711	TaxDistrict	55	IMP	122,000	CHANGE	0
	NBHD: 9616.2						
	APPL REASON: Fair Market Value			Total	266,400.00		
	STAFF RECOM: No change in value						

****

702	09F-3301-0148-029-7	GETER ANTONIO & JACQUELINE S				NOTICE VALUE	103,300
2018	4558 STONEWALL TELL RD FUL			LAND	34,000	CURRENT	103,300
	APPRS: 711	TaxDistrict	55	IMP	69,300	CHANGE	0
	NBHD: 9616.2						
	APPL REASON: Value/Unif/Taxibility			Total	103,300.00		
	STAFF RECOM: No change in value						

****

703	09F-3303-0135-008-4	JONES HARVEY & JUDY				NOTICE VALUE	99,100
2018	4850 NORTH WEXFORD RD FUL			LAND	24,600	CURRENT	99,100
	APPRS: 711	TaxDistrict	55	IMP	74,500	CHANGE	0
	NBHD: 9616.2						
	APPL REASON: Value/Unif/Taxibility			Total	99,100.00		
	STAFF RECOM: No change in value						

****

704	09F-3400-0133-557-4	ARELLANO RUBY A				NOTICE VALUE	207,100
2018	4907 RAPAHOE TRL LOT 4 FUL			LAND	32,100	CURRENT	207,100
	APPRS: 642	TaxDistrict	50	IMP	175,000	CHANGE	0
	NBHD: 9712.						
	APPL REASON: Fair Market Value			Total	207,100.00		
	STAFF RECOM: No change in value						

****

705	09F-3400-0133-686-1	BROWNE KEITH A				NOTICE VALUE	175,000
2018	4959 RAPAHOE TRL FUL			LAND	31,500	CURRENT	175,000
	APPRS: 642	TaxDistrict	50	IMP	143,500	CHANGE	0
	NBHD: 9712.						
	APPL REASON: Fair Market Value			Total	175,000.00		
	STAFF RECOM: No change in value						

****

706	09F-3400-0150-215-7	FRAZIER MICHELLE R				NOTICE VALUE	136,100
2018	4889 BROOKWOOD PL FUL			LAND	27,200	CURRENT	136,100
	APPRS: 642	TaxDistrict	55	IMP	108,900	CHANGE	0
	NBHD: 9666.						
	APPL REASON: Value/Unif/Taxibility			Total	136,100.00		
	STAFF RECOM: No change in value						

****

707	09F-3402-0149-033-6	HAMILTON KATHERINE JINKS				NOTICE VALUE	97,500
2018	4745 STONEWALL TELL RD FUL			LAND	29,300	CURRENT	97,500
	APPRS: 711	TaxDistrict	55	IMP	68,200	CHANGE	0
	NBHD: 9616.2						
	APPL REASON: Value and Uniformity			Total	97,500.00		
	STAFF RECOM: No change in value						

****

RESIDENTIAL PROPERTIES

708	09F-3500-0150-246-1	HERRING SHADONNA T				NOTICE VALUE	125,400
2018	5017 LICHEN TRL FUL			LAND	23,100	CURRENT	125,400
	APPRS: 642	TaxDistrict	55	IMP	102,300	CHANGE	0
	NBHD: 9665.						
	APPL REASON:	Fair Market Value		Total	125,400.00		
	STAFF RECOM:	No change in value					

****

709	09F-3500-0150-251-1	PANNELL LOGAN C & LARHONDA M				NOTICE VALUE	137,200
2018	5010 LARKSPUR LN FUL			LAND	23,200	CURRENT	137,200
	APPRS: 642	TaxDistrict	55	IMP	114,000	CHANGE	0
	NBHD: 9665.						
	APPL REASON:	Value and Uniformity		Total	137,200.00		
	STAFF RECOM:	No change in value					

****

710	09F-3500-0151-028-2	HALLMAN FAMILY TRUST THE				NOTICE VALUE	22,500
2018	SCARBOROUGH RD FUL			LAND	22,500	CURRENT	22,500
	APPRS: 642	TaxDistrict	55	IMP	0	CHANGE	0
	NBHD: 9606.						
	APPL REASON:	Fair Market Value		Total	22,500.00		
	STAFF RECOM:	No change in value					

****

711	09F-3500-0151-122-3	HALLMAN FAMILY TRUST THE				NOTICE VALUE	43,200
2018	4560 SCARBROUGH RD FUL			LAND	43,200	CURRENT	43,200
	APPRS: 642	TaxDistrict	55	IMP	0	CHANGE	0
	NBHD: 9606.						
	APPL REASON:	Fair Market Value		Total	43,200.00		
	STAFF RECOM:	No change in value					

****

712	09F-3500-0151-123-1	HALLMAN FAMILY TRUST THE				NOTICE VALUE	75,700
2018	SCARBROUGH RD FUL			LAND	75,700	CURRENT	75,700
	APPRS: 642	TaxDistrict	55	IMP	0	CHANGE	0
	NBHD: 9606.						
	APPL REASON:	Fair Market Value		Total	75,700.00		
	STAFF RECOM:	No change in value					

****

713	09F-3500-0151-148-8	BROWN KELITA & REEDY JEROME				NOTICE VALUE	154,300
2018	4585 CREEKSIDE COVE FUL			LAND	31,800	CURRENT	154,300
	APPRS: 642	TaxDistrict	55	IMP	122,500	CHANGE	0
	NBHD: 9665.1						
	APPL REASON:	Fair Market Value		Total	154,300.00		
	STAFF RECOM:	No change in value					

****

714	09F-3500-0151-190-0	GEORGE TONY				NOTICE VALUE	178,500
2018	4580 CREEKSIDE COVE FUL			LAND	32,600	CURRENT	178,500
	APPRS: 642	TaxDistrict	55	IMP	145,900	CHANGE	0
	NBHD: 9665.1						
	APPL REASON:	Fair Market Value		Total	178,500.00		
	STAFF RECOM:	No change in value					

****

RESIDENTIAL PROPERTIES

715	09F-3500-0151-244-5	BLAND PERCY E				NOTICE VALUE	127,400
2018	5005 LICHEN TRL FUL			LAND	22,800	CURRENT	127,400
	APPRS: 642	TaxDistrict	55	IMP	104,600	CHANGE	0
	NBHD: 9665.						
	APPL REASON: Fair Market Value			Total	127,400.00		
	STAFF RECOM: No change in value						

****

716	09F-3500-0151-268-4	SHABANI WILLY				NOTICE VALUE	113,000
2018	463 THISTLE COVE FUL			LAND	11,500	CURRENT	113,000
	APPRS: 642	TaxDistrict	55	IMP	101,500	CHANGE	0
	NBHD: 9665.						
	APPL REASON: Value/Unif/Taxibility			Total	113,000.00		
	STAFF RECOM: No change in value						

****

717	09F-3600-0153-029-7	BROOKS TERA A				NOTICE VALUE	123,100
2018	290 LAURA CIR FUL			LAND	17,800	CURRENT	123,100
	APPRS: 454	TaxDistrict	55	IMP	105,300	CHANGE	0
	NBHD: 9697.						
	APPL REASON: Value and Taxibility			Total	123,100.00		
	STAFF RECOM: No change in value						

****

718	09F-3600-0153-030-5	YOUNG MONIQUE J				NOTICE VALUE	139,200
2018	4199 KENSINGTON COVE FUL			LAND	17,700	CURRENT	139,200
	APPRS: 454	TaxDistrict	55	IMP	121,500	CHANGE	0
	NBHD: 9697.						
	APPL REASON: Fair Market Value			Total	139,200.00		
	STAFF RECOM: No change in value						

****

719	09F-3600-0153-057-8	PERRY SHARON YVETTE &				NOTICE VALUE	141,500
2018	4202 KENSINGTON COVE FUL			LAND	17,700	CURRENT	141,500
	APPRS: 454	TaxDistrict	55	IMP	123,800	CHANGE	0
	NBHD: 9697.						
	APPL REASON: Value and Uniformity			Total	141,500.00		
	STAFF RECOM: No change in value						

****

720	09F-3600-0153-096-6	GRAY TACHIA MARIA				NOTICE VALUE	139,200
2018	3980 JEFFREY DR FUL			LAND	17,700	CURRENT	139,200
	APPRS: 454	TaxDistrict	55	IMP	121,500	CHANGE	0
	NBHD: 9697.						
	APPL REASON: Value and Taxibility			Total	139,200.00		
	STAFF RECOM: No change in value						

****

721	09F-3600-0153-124-6	ASTOR ATL LLC				NOTICE VALUE	194,300
2018	4188 KENWOOD TRL FUL			LAND	26,200	CURRENT	194,300
	APPRS: 454	TaxDistrict	55	IMP	168,100	CHANGE	0
	NBHD: 9698.						
	APPL REASON: Fair Market Value			Total	194,300.00		
	STAFF RECOM: No change in value						

****

09 August , 2018

A2 Appeal No Changes - Real Property

RESIDENTIAL PROPERTIES

722	09F-3601-0129-099-0	HARRIS LA KESHUN V				NOTICE VALUE	92,200
2018	3720 LAS OLAS DR FUL			LAND	19,300	CURRENT	92,200
	APPRS: 454	TaxDistrict	55	IMP	72,900	CHANGE	0
	NBHD: 9601.						
	APPL REASON:	Fair Market Value		Total	92,200.00		
	STAFF RECOM:	No change in value					

****

723	09F-3605-0154-039-0	BOYD TONY				NOTICE VALUE	76,100
2018	3642 THURMAN RD FUL			LAND	16,700	CURRENT	76,100
	APPRS: 454	TaxDistrict	55	IMP	59,400	CHANGE	0
	NBHD: 9601.						
	APPL REASON:	Value and Taxibility		Total	76,100.00		
	STAFF RECOM:	No change in value					

****

724	09F-3606-0154-029-0	BROWN WILLIE H				NOTICE VALUE	110,900
2018	3785 WILL LEE RD FUL			LAND	17,700	CURRENT	110,900
	APPRS: 454	TaxDistrict	55	IMP	93,200	CHANGE	0
	NBHD: 9601.						
	APPL REASON:	Fair Market Value		Total	110,900.00		
	STAFF RECOM:	No change in value					

****

725	09F-3608-0153-042-2	JONES CHARLES D				NOTICE VALUE	116,200
2018	4580 FRADON CT FUL			LAND	17,400	CURRENT	116,200
	APPRS: 454	TaxDistrict	55	IMP	98,800	CHANGE	0
	NBHD: 9601.						
	APPL REASON:	Value/Unif/Taxibility		Total	116,200.00		
	STAFF RECOM:	No change in value					

****

726	09F-3608-0153-044-8	HEAD MELVIN & OZORA				NOTICE VALUE	96,500
2018	4600 FRADON CT FUL			LAND	14,700	CURRENT	96,500
	APPRS: 454	TaxDistrict	55	IMP	81,800	CHANGE	0
	NBHD: 9601.						
	APPL REASON:	Value/Unif/Taxibility		Total	96,500.00		
	STAFF RECOM:	No change in value					

****

727	09F-3609-0153-042-1	WATSON JOHN E & MARY D				NOTICE VALUE	96,900
2018	4050 KELDEN CT FUL			LAND	18,400	CURRENT	96,900
	APPRS: 454	TaxDistrict	55	IMP	78,500	CHANGE	0
	NBHD: 9601.						
	APPL REASON:	Exemption Denial		Total	96,900.00		
	STAFF RECOM:	No change in value					

****

728	09F-3610-0130-022-8	STANLEY ANNETTE VELINA & HILL AARON				NOTICE VALUE	90,900
2018	4190 SUN RISE TRL FUL			LAND	16,100	CURRENT	90,900
	APPRS: 454	TaxDistrict	55	IMP	74,800	CHANGE	0
	NBHD: 9601.						
	APPL REASON:	Value and Uniformity		Total	90,900.00		
	STAFF RECOM:	No change in value					

****

09 August , 2018

A2 Appeal No Changes - Real Property

RESIDENTIAL PROPERTIES

729	09F-3611-0130-020-1	JAMES MOSE III				NOTICE VALUE	111,600
2018	4120 JEFFREY DR FUL			LAND	15,800	CURRENT	111,600
	APPRS: 454	TaxDistrict	55	IMP	95,800	CHANGE	0
	NBHD: 9601.						
	APPL REASON:	Exemption Denial		Total	111,600.00		
	STAFF RECOM:	No change in value					

****

730	09F-3700-0153-557-6	THOMPSON VALERIE J				NOTICE VALUE	73,300
2018	3985 WILL LEE RD FUL			LAND	21,400	CURRENT	73,300
	APPRS: 454	TaxDistrict	55	IMP	51,900	CHANGE	0
	NBHD: 9688.						
	APPL REASON:	Fair Market Value		Total	73,300.00		
	STAFF RECOM:	No change in value					

****

731	09F-3700-0154-516-1	ROSSINI FAMILY TRUST				NOTICE VALUE	133,800
2018	4687 HIGHPOINT LN # 113 EP			LAND	10,100	CURRENT	133,800
	APPRS: 454	TaxDistrict	20	IMP	123,700	CHANGE	0
	NBHD: 9661.						
	APPL REASON:	Fair Market Value		Total	133,800.00		
	STAFF RECOM:	No change in value					

****

732	09F-3700-0154-543-5	DORTCH DARRYL & JAVAN				NOTICE VALUE	117,300
2018	TRADITION PKWY # 140 EP			LAND	10,300	CURRENT	117,300
	APPRS: 454	TaxDistrict	20	IMP	107,000	CHANGE	0
	NBHD: 9661.						
	APPL REASON:	Exemption Denial		Total	117,300.00		
	STAFF RECOM:	No change in value					

****

733	09F-3700-0155-068-2	MATHEWS DERRICK				NOTICE VALUE	207,100
2018	4500 BEN HILL RD FUL			LAND	33,800	CURRENT	207,100
	APPRS: 454	TaxDistrict	55	IMP	173,300	CHANGE	0
	NBHD: 9601.						
	APPL REASON:	Value/Unif/Taxibility		Total	207,100.00		
	STAFF RECOM:	No change in value					

****

734	09F-3700-0155-123-5	CARTER ROLLING H & CARMEN K				NOTICE VALUE	250,300
2018	4265 BEN HILL RD FUL			LAND	34,300	CURRENT	250,300
	APPRS: 454	TaxDistrict	20	IMP	216,000	CHANGE	0
	NBHD: 9601.						
	APPL REASON:	Value and Taxibility		Total	250,300.00		
	STAFF RECOM:	No change in value					

****

735	09F-3700-0155-248-0	CHIZIK RITA K				NOTICE VALUE	80,300
2018	4558 PARKVIEW SQUARE EP			LAND	11,700	CURRENT	80,300
	APPRS: 454	TaxDistrict	20	IMP	68,600	CHANGE	0
	NBHD: 9661.1						
	APPL REASON:	Fair Market Value		Total	80,300.00		
	STAFF RECOM:	No change in value					

****

RESIDENTIAL PROPERTIES

736	09F-3700-0155-392-6	GILLES JEAN EDDY				NOTICE VALUE	184,600
2018	4340 SAVANNAH DR EP			LAND	22,200	CURRENT	184,600
	APPRS: 454	TaxDistrict	20	IMP	162,400	CHANGE	0
	NBHD: 9686.						
	APPL REASON:	Fair Market Value		Total	184,600.00		
	STAFF RECOM:	No change in value					

****

737	09F-3700-0155-490-8	ASTOR ATL LLC				NOTICE VALUE	189,600
2018	4317 SAVANNAH TRL EP			LAND	23,500	CURRENT	189,600
	APPRS: 454	TaxDistrict	20	IMP	166,100	CHANGE	0
	NBHD: 9686.						
	APPL REASON:	Fair Market Value		Total	189,600.00		
	STAFF RECOM:	No change in value					

****

738	09F-3700-0180-560-7	WILLIAMS ROBERT L				NOTICE VALUE	828,200
2018	5360 SOMERLANE TRL FUL			LAND	31,800	CURRENT	828,200
	APPRS: 454	TaxDistrict	20	IMP	796,400	CHANGE	0
	NBHD: 9601.						
	APPL REASON:	Value/Unif/Taxibility		Total	828,200.00		
	STAFF RECOM:	No change in value					

****

739	09F-3703-0180-019-1	JOHNSON MICHAEL C				NOTICE VALUE	116,000
2018	4270 SLOOP WAY FUL			LAND	24,100	CURRENT	116,000
	APPRS: 454	TaxDistrict	20	IMP	91,900	CHANGE	0
	NBHD: 9601.						
	APPL REASON:	Fair Market Value		Total	116,000.00		
	STAFF RECOM:	No change in value					

****

740	09F-3704-0156-043-0	HOWARD ELIZABETH				NOTICE VALUE	100,600
2018	4400 VALLEY BROOK LN FUL			LAND	16,600	CURRENT	100,600
	APPRS: 454	TaxDistrict	55	IMP	84,000	CHANGE	0
	NBHD: 9601.						
	APPL REASON:	Value and Uniformity		Total	100,600.00		
	STAFF RECOM:	No change in value					

****

741	09F-3705-0153-021-8	THOMPSON VALERIE J				NOTICE VALUE	134,700
2018	4500 GRANADA DR FUL			LAND	15,800	CURRENT	134,700
	APPRS: 454	TaxDistrict	55	IMP	118,900	CHANGE	0
	NBHD: 9601.						
	APPL REASON:	Fair Market Value		Total	134,700.00		
	STAFF RECOM:	No change in value					

****

742	09F-3806-0157-020-4	SMITH HAROLD				NOTICE VALUE	91,000
2018	4380 HIDDEN CT FUL			LAND	12,000	CURRENT	91,000
	APPRS: 642	TaxDistrict	55	IMP	79,000	CHANGE	0
	NBHD: 9602.2						
	APPL REASON:	Value and Taxibility		Total	91,000.00		
	STAFF RECOM:	No change in value					

****

RESIDENTIAL PROPERTIES

743	09F-3807-0158-022-8	ROGERS PENNYE AIKEN				NOTICE VALUE	123,100
2018	4640 DIANN DR FUL			LAND	17,800	CURRENT	123,100
	APPRS: 642	TaxDistrict	55	IMP	105,300	CHANGE	0
	NBHD: 9602.						
	APPL REASON:	Fair Market Value		Total	123,100.00		
	STAFF RECOM:	No change in value					

****

744	09F-3807-0158-033-5	FERRELL GRETA W				NOTICE VALUE	155,300
2018	4605 DIANN DR FUL			LAND	12,800	CURRENT	155,300
	APPRS: 642	TaxDistrict	55	IMP	142,500	CHANGE	0
	NBHD: 9602.						
	APPL REASON:	Fair Market Value		Total	155,300.00		
	STAFF RECOM:	No change in value					

****

745	09F-3809-0158-019-2	L CALHOUN FAMILY L P THE				NOTICE VALUE	295,500
2018	4410 GREENTREE TRL FUL			LAND	19,600	CURRENT	295,500
	APPRS: 642	TaxDistrict	55	IMP	275,900	CHANGE	0
	NBHD: 9602.						
	APPL REASON:	Value/Unif/Taxibility		Total	295,500.00		
	STAFF RECOM:	No change in value					

****

746	09F-3809-0158-029-1	BURROW MARK A				NOTICE VALUE	203,800
2018	4405 GREENTREE TRL FUL			LAND	19,300	CURRENT	203,800
	APPRS: 642	TaxDistrict	55	IMP	184,500	CHANGE	0
	NBHD: 9602.						
	APPL REASON:	Fair Market Value		Total	203,800.00		
	STAFF RECOM:	No change in value					

****

747	09F-3809-0158-042-4	WILLIAMS INDIA C & JACQUES R				NOTICE VALUE	501,700
2018	4365 GREENTREE TRL FUL			LAND	17,600	CURRENT	501,700
	APPRS: 642	TaxDistrict	55	IMP	484,100	CHANGE	0
	NBHD: 9602.						
	APPL REASON:	Value and Taxibility		Total	501,700.00		
	STAFF RECOM:	No change in value					

****

748	09F-3812-0177-049-1	BELL LARRY & PATRICIA J				NOTICE VALUE	133,700
2018	4180 GLAD MORNING DR FUL			LAND	32,800	CURRENT	133,700
	APPRS: 642	TaxDistrict	55	IMP	100,900	CHANGE	0
	NBHD: 9602.1						
	APPL REASON:	Value/Unif/Taxibility		Total	133,700.00		
	STAFF RECOM:	No change in value					

****

749	09F-3812-0177-058-2	HEMMINGS ROSETTA				NOTICE VALUE	92,400
2018	4240 GLAD MORNING DR FUL			LAND	25,100	CURRENT	92,400
	APPRS: 642	TaxDistrict	55	IMP	67,300	CHANGE	0
	NBHD: 9602.1						
	APPL REASON:	Value and Taxibility		Total	92,400.00		
	STAFF RECOM:	No change in value					

****

RESIDENTIAL PROPERTIES

750	09F-3900-0175-177-5	SCARDINA PHILIP A JR				NOTICE VALUE	161,500
2018	400 HIGHLAND LAKE VIEW FUL			LAND	40,900	CURRENT	161,500
	APPRS: 642	TaxDistrict	55	IMP	120,600	CHANGE	0
	NBHD: 9626.1						
	APPL REASON:	Fair Market Value		Total	161,500.00		
	STAFF RECOM:	No change in value					

****

751	09F-3900-0175-208-8	WILSON LIONEL D				NOTICE VALUE	174,000
2018	5195 HIGHLAND LAKE DR FUL			LAND	40,400	CURRENT	174,000
	APPRS: 642	TaxDistrict	55	IMP	133,600	CHANGE	0
	NBHD: 9626.1						
	APPL REASON:	Value/Unif/Taxibility		Total	174,000.00		
	STAFF RECOM:	No change in value					

****

752	09F-3900-0175-293-0	CHRISTOPHER TERENCE				NOTICE VALUE	262,100
2018	4097 HERRON TRL FUL			LAND	41,000	CURRENT	262,100
	APPRS: 642	TaxDistrict	55	IMP	221,100	CHANGE	0
	NBHD: 9662.						
	APPL REASON:	Fair Market Value		Total	262,100.00		
	STAFF RECOM:	No change in value					

****

753	09F-3900-0175-320-1	THOMAS TWYLER D				NOTICE VALUE	325,900
2018	620 HERRON TRC FUL			LAND	41,600	CURRENT	325,900
	APPRS: 642	TaxDistrict	55	IMP	284,300	CHANGE	0
	NBHD: 9662.						
	APPL REASON:	Value and Uniformity		Total	325,900.00		
	STAFF RECOM:	No change in value					

****

754	09F-3900-0175-326-8	RILEY DEMETRIA & MICHAEL L				NOTICE VALUE	397,100
2018	680 HERRON TRC FUL			LAND	43,300	CURRENT	397,100
	APPRS: 642	TaxDistrict	55	IMP	353,800	CHANGE	0
	NBHD: 9662.						
	APPL REASON:	Exemption Denial		Total	397,100.00		
	STAFF RECOM:	No change in value					

****

755	09F-3900-0175-342-5	MC GILL REGINA				NOTICE VALUE	415,100
2018	5165 HALCYON DR FUL			LAND	41,100	CURRENT	415,100
	APPRS: 642	TaxDistrict	55	IMP	374,000	CHANGE	0
	NBHD: 9662.						
	APPL REASON:	Value and Taxibility		Total	415,100.00		
	STAFF RECOM:	No change in value					

****

756	09F-3900-0175-344-1	CENTERLINE SURVEYING SYSTEMS INC				NOTICE VALUE	41,200
2018	5185 HALCYON DR FUL			LAND	41,200	CURRENT	41,200
	APPRS: 642	TaxDistrict	55	IMP	0	CHANGE	0
	NBHD: 9662.						
	APPL REASON:	Exemption Denial		Total	41,200.00		
	STAFF RECOM:	No change in value					

****

RESIDENTIAL PROPERTIES

757	09F-3900-0175-501-6	GUMBS WANDA				NOTICE VALUE	314,400
2018	4014 HERRON PASS FUL			LAND	41,200	CURRENT	314,400
	APPRS: 642	TaxDistrict	55	IMP	273,200	CHANGE	0
	NBHD: 9662.						
	APPL REASON: Fair Market Value			Total	314,400.00		
	STAFF RECOM: No change in value						

****

758	09F-3900-0175-507-3	SMITH JAMAL				NOTICE VALUE	445,800
2018	4125 HERRON TRL FUL			LAND	41,700	CURRENT	445,800
	APPRS: 642	TaxDistrict	55	IMP	404,100	CHANGE	0
	NBHD: 9662.						
	APPL REASON: Value and Taxibility			Total	445,800.00		
	STAFF RECOM: No change in value						

****

759	09F-3900-0175-508-1	HARRIS ROLAND &				NOTICE VALUE	448,400
2018	4121 HERRON TRL FUL			LAND	41,200	CURRENT	448,400
	APPRS: 642	TaxDistrict	55	IMP	407,200	CHANGE	0
	NBHD: 9662.						
	APPL REASON: Fair Market Value			Total	448,400.00		
	STAFF RECOM: No change in value						

****

760	09F-3900-0176-412-5	GOMES JODI				NOTICE VALUE	802,600
2018	642 KATY CREEK FUL			LAND	61,600	CURRENT	802,600
	APPRS: 642	TaxDistrict	55	IMP	741,000	CHANGE	0
	NBHD: 9660.						
	APPL REASON: Value and Taxibility			Total	802,600.00		
	STAFF RECOM: No change in value						

****

761	09F-3907-0176-023-3	MC CUNE TAMULETT				NOTICE VALUE	77,900
2018	5000 CANYON LAKE DR FUL			LAND	7,300	CURRENT	77,900
	APPRS: 642	TaxDistrict	55	IMP	70,600	CHANGE	0
	NBHD: 9602.3						
	APPL REASON: Taxability			Total	77,900.00		
	STAFF RECOM: No change in value						

****

762	09F-4000-0161-100-0	FINCH KAMARIA				NOTICE VALUE	200,000
2018	5616 JAMERSON DR FUL			LAND	35,500	CURRENT	200,000
	APPRS: 711	TaxDistrict	55	IMP	164,500	CHANGE	0
	NBHD: 9682.						
	APPL REASON: Value/Unif/Taxibility			Total	200,000.00		
	STAFF RECOM: No change in value						

****

763	09F-4000-0161-114-1	JACKSON CHRISTOPHER O &				NOTICE VALUE	227,700
2018	5514 JAMERSON DR FUL			LAND	35,600	CURRENT	227,700
	APPRS: 711	TaxDistrict	55	IMP	192,100	CHANGE	0
	NBHD: 9682.						
	APPL REASON: Fair Market Value			Total	227,700.00		
	STAFF RECOM: No change in value						

****

RESIDENTIAL PROPERTIES

764 09F-4000-0161-115-8 DUNCAN SHAWN DENISE NOTICE VALUE 221,000
2018 5508 JAMERSON DR FUL LAND 35,600 CURRENT 221,000
APPRS: 711 TaxDistrict 55 IMP 185,400 CHANGE 0
NBHD: 9682.
APPL REASON: Value and Taxibility Total 221,000.00
STAFF RECOM: No change in value

****

765 09F-4000-0161-133-1 DAVIS CLAUDE C NOTICE VALUE 200,000
2018 4403 RAINER DR FUL LAND 36,700 CURRENT 200,000
APPRS: 711 TaxDistrict 55 IMP 163,300 CHANGE 0
NBHD: 9682.
APPL REASON: Value and Uniformity Total 200,000.00
STAFF RECOM: No change in value

****

766 09F-4000-0161-136-4 ANDRADE ROBIN NOTICE VALUE 195,500
2018 520 JESSAMINE SQUARE FUL LAND 35,700 CURRENT 195,500
APPRS: 711 TaxDistrict 55 IMP 159,800 CHANGE 0
NBHD: 9682.
APPL REASON: Fair Market Value Total 195,500.00
STAFF RECOM: No change in value

****

767 09F-4000-0161-141-4 SMITH AKEYLEE M NOTICE VALUE 214,300
2018 4398 RAINER DR FUL LAND 35,200 CURRENT 214,300
APPRS: 711 TaxDistrict 55 IMP 179,100 CHANGE 0
NBHD: 9682.
APPL REASON: Fair Market Value Total 214,300.00
STAFF RECOM: No change in value

****

768 09F-4000-0161-227-1 GUILFORD MICHELLE NOTICE VALUE 182,400
2018 5636 BAFFIN RD FUL LAND 36,300 CURRENT 182,400
APPRS: 711 TaxDistrict 55 IMP 146,100 CHANGE 0
NBHD: 9682.
APPL REASON: Value/Unif/Taxibility Total 182,400.00
STAFF RECOM:

****

769 09F-4000-0161-237-0 CLARKE NIKIA & EVERTON B NOTICE VALUE 169,000
2018 5609 BAFFIN RD FUL LAND 29,300 CURRENT 169,000
APPRS: 711 TaxDistrict 55 IMP 139,700 CHANGE 0
NBHD: 9682.
APPL REASON: Value and Taxibility Total 169,000.00
STAFF RECOM: No change in value

****

770 09F-4000-0161-263-6 DICK ROSLYN & DOYLE BROWN SHERISE NOTICE VALUE 265,100
2018 5862 JAMERSON DR FUL LAND 36,800 CURRENT 265,100
APPRS: 711 TaxDistrict 55 IMP 228,300 CHANGE 0
NBHD: 9682.
APPL REASON: Value/Unif/Taxibility Total 265,100.00
STAFF RECOM: No change in value

****

RESIDENTIAL PROPERTIES

771	09F-4000-0161-275-0	HARRISON JAMES C SR &				NOTICE VALUE	302,500
2018	5790 JAMERSON DR FUL			LAND	38,500	CURRENT	302,500
	APPRS: 711	TaxDistrict	55	IMP	264,000	CHANGE	0
	NBHD: 9682.						
	APPL REASON: Fair Market Value			Total	302,500.00		
	STAFF RECOM:						

****

772	09F-4000-0161-295-8	MNSF II W1 LLC				NOTICE VALUE	229,900
2018	5739 JAMERSON DR FUL			LAND	36,300	CURRENT	229,900
	APPRS: 711	TaxDistrict	55	IMP	193,600	CHANGE	0
	NBHD: 9682.						
	APPL REASON: Value and Uniformity			Total	229,900.00		
	STAFF RECOM:						

****

773	09F-4000-0161-550-6	HUSAIN ZAHRA				NOTICE VALUE	196,200
2018	4270 ROSEHALL CT FUL			LAND	25,000	CURRENT	196,200
	APPRS: 711	TaxDistrict	55	IMP	171,200	CHANGE	0
	NBHD: 9682.						
	APPL REASON: Fair Market Value			Total	196,200.00		
	STAFF RECOM: No change in value						

****

774	09F-4000-0161-630-6	PIERCE WAYNE				NOTICE VALUE	214,700
2018	4241 ROSEHALL CT			LAND	35,100	CURRENT	214,700
	APPRS: 711	TaxDistrict	55	IMP	179,600	CHANGE	0
	NBHD: 9682.						
	APPL REASON: Value/Unif/Taxibility			Total	214,700.00		
	STAFF RECOM: No change in value						

****

775	09F-4000-0161-631-4	MOORE PAUL				NOTICE VALUE	203,700
2018	4237 ROSEHALL CT			LAND	34,600	CURRENT	203,700
	APPRS: 711	TaxDistrict	55	IMP	169,100	CHANGE	0
	NBHD: 9682.						
	APPL REASON: Value and Uniformity			Total	203,700.00		
	STAFF RECOM: No change in value						

****

776	09F-4000-0161-643-9	MITCHELL AUBREY				NOTICE VALUE	266,600
2018	5472 JAMERSON DR			LAND	35,800	CURRENT	266,600
	APPRS: 711	TaxDistrict	55	IMP	230,800	CHANGE	0
	NBHD: 9682.						
	APPL REASON: Fair Market Value			Total	266,600.00		
	STAFF RECOM: No change in value						

****

777	09F-4000-0161-657-9	CAMPBELL TONY LEWIS				NOTICE VALUE	302,800
2018	964 BROOKMERE CT			LAND	36,300	CURRENT	302,800
	APPRS: 711	TaxDistrict	55	IMP	266,500	CHANGE	0
	NBHD: 9682.						
	APPL REASON: Value/Unif/Taxibility			Total	302,800.00		
	STAFF RECOM: No change in value						

****

09 August , 2018

A2 Appeal No Changes - Real Property

RESIDENTIAL PROPERTIES

778	09F-4000-0161-688-4	BOLLING ROBERT L & ESTER				NOTICE VALUE	203,900
2018	5475 JAMERSON DR			LAND	39,000	CURRENT	203,900
	APPRS: 711	TaxDistrict	55	IMP	164,900	CHANGE	0
	NBHD: 9682.						
	APPL REASON:	Value and Uniformity		Total	203,900.00		
	STAFF RECOM:	No change in value					

****

779	09F-4000-0162-462-3	CEASER ROYCE				NOTICE VALUE	207,800
2018	625 MALTESE DR FUL			LAND	34,800	CURRENT	207,800
	APPRS: 711	TaxDistrict	55	IMP	173,000	CHANGE	0
	NBHD: 9737.						
	APPL REASON:	Value and Uniformity		Total	207,800.00		
	STAFF RECOM:	No change in value					

****

780	09F-4000-0162-477-1	LUCAS ANTHONY GEORGE & ANGELA				NOTICE VALUE	200,300
2018	5821 HARRIER LN FUL			LAND	31,400	CURRENT	200,300
	APPRS: 711	TaxDistrict	55	IMP	168,900	CHANGE	0
	NBHD: 9737.						
	APPL REASON:	Value and Taxibility		Total	200,300.00		
	STAFF RECOM:	No change in value					

****

781	09F-4000-0162-484-7	BLACK DELANCIER &				NOTICE VALUE	222,400
2018	5849 HARRIER LN FUL			LAND	32,300	CURRENT	222,400
	APPRS: 711	TaxDistrict	55	IMP	190,100	CHANGE	0
	NBHD: 9737.						
	APPL REASON:	Exemption Denial		Total	222,400.00		
	STAFF RECOM:	Override value removed					

****

782	09F-4000-0162-486-2	BARKER VICKIE				NOTICE VALUE	185,300
2018	5857 HARRIER LN FUL			LAND	32,300	CURRENT	185,300
	APPRS: 711	TaxDistrict	55	IMP	153,000	CHANGE	0
	NBHD: 9737.						
	APPL REASON:	Value/Unif/Taxibility		Total	185,300.00		
	STAFF RECOM:	No change in value					

****

783	09F-4000-0162-494-6	WILLIAMS CASSANDRA				NOTICE VALUE	201,800
2018	5752 HARRIER LN FUL			LAND	32,900	CURRENT	201,800
	APPRS: 711	TaxDistrict	55	IMP	168,900	CHANGE	0
	NBHD: 9737.						
	APPL REASON:	Fair Market Value		Total	201,800.00		
	STAFF RECOM:	No change in value					

****

784	09F-4000-0162-495-3	MARSHALL BROUNSON CYNTHIA M & ERIC S				NOTICE VALUE	237,000
2018	5740 HARRIER LN FUL			LAND	32,500	CURRENT	237,000
	APPRS: 711	TaxDistrict	55	IMP	204,500	CHANGE	0
	NBHD: 9737.						
	APPL REASON:	Value and Uniformity		Total	237,000.00		
	STAFF RECOM:	No change in value					

****

RESIDENTIAL PROPERTIES

785	09F-4000-0162-496-1	DICKS BRIAN KEITH				NOTICE VALUE	184,200
2018	5728 HARRIER LN FUL			LAND	32,900	CURRENT	184,200
	APPRS: 711	TaxDistrict	55	IMP	151,300	CHANGE	0
	NBHD: 9737.						
	APPL REASON:	Value/Unif/Taxibility		Total	184,200.00		
	STAFF RECOM:	No change in value					

****

786	09F-4000-0162-735-2	RICHARDS WAYON CLAUDE & TANISHA				NOTICE VALUE	245,400
2018	4224 SUBLIME TRL LOT FUL			LAND	31,800	CURRENT	245,400
	APPRS: 711	TaxDistrict	55	IMP	213,600	CHANGE	0
	NBHD: 9737.						
	APPL REASON:	Fair Market Value		Total	245,400.00		
	STAFF RECOM:	No change in value					

****

787	09F-4000-0162-742-8	EVANS DARRYL DEWAYNE				NOTICE VALUE	211,600
2018	4188 SUBLIME TRL LOT FUL			LAND	31,000	CURRENT	211,600
	APPRS: 711	TaxDistrict	55	IMP	180,600	CHANGE	0
	NBHD: 9737.						
	APPL REASON:	Value and Uniformity		Total	211,600.00		
	STAFF RECOM:	No change in value					

****

788	09F-4000-0162-758-4	MOORE KEITH E				NOTICE VALUE	266,100
2018	4137 SUBLIME TRL LOT FUL			LAND	31,900	CURRENT	266,100
	APPRS: 711	TaxDistrict	55	IMP	234,200	CHANGE	0
	NBHD: 9737.						
	APPL REASON:	Value/Unif/Taxibility		Total	266,100.00		
	STAFF RECOM:	No change in value					

****

789	09F-4000-0162-769-1	MOSLEY BRITTANY A				NOTICE VALUE	231,100
2018	4193 SUBLIME TRL LOT FUL			LAND	31,000	CURRENT	231,100
	APPRS: 711	TaxDistrict	55	IMP	200,100	CHANGE	0
	NBHD: 9737.						
	APPL REASON:	Taxability		Total	231,100.00		
	STAFF RECOM:	No change in value					

****

790	09F-4000-0162-783-2	DIXON SIBLEY SUSAN L				NOTICE VALUE	294,100
2018	4074 DINMONT CHASE LOT FUL			LAND	31,000	CURRENT	294,100
	APPRS: 711	TaxDistrict	55	IMP	263,100	CHANGE	0
	NBHD: 9737.						
	APPL REASON:	Fair Market Value		Total	294,100.00		
	STAFF RECOM:	No change in value					

****

791	09F-4000-0174-318-3	NEWTON CARL V & THEODORA R				NOTICE VALUE	230,700
2018	3895 PARHAM WAY FUL			LAND	29,600	CURRENT	230,700
	APPRS: 711	TaxDistrict	55	IMP	201,100	CHANGE	0
	NBHD: 4649.						
	APPL REASON:	Fair Market Value		Total	230,700.00		
	STAFF RECOM:	No change in value					

****

RESIDENTIAL PROPERTIES

792	09F-4000-0174-331-6	SANDS MARGARET & JOHN SR				NOTICE VALUE	216,900
2018	3898 PARHAM WAY FUL			LAND	29,700	CURRENT	216,900
	APPRS: 711	TaxDistrict	55	IMP	187,200	CHANGE	0
	NBHD: 4649.						
	APPL REASON:	Value/Unif/Taxibility		Total	216,900.00		
	STAFF RECOM:	No change in value					

****

793	09F-4000-0174-339-9	BUTLER KASHIM & JAMES BUTLER SONIA N				NOTICE VALUE	241,900
2018	375 YASMINE COVE FUL			LAND	29,700	CURRENT	241,900
	APPRS: 711	TaxDistrict	55	IMP	212,200	CHANGE	0
	NBHD: 4649.						
	APPL REASON:	Fair Market Value		Total	241,900.00		
	STAFF RECOM:	No change in value					

****

794	09F-4000-0174-358-9	JOSEPHS WENDELLA E				NOTICE VALUE	220,100
2018	3958 PARHAM WAY FUL			LAND	30,000	CURRENT	220,100
	APPRS: 711	TaxDistrict	55	IMP	190,100	CHANGE	0
	NBHD: 4649.						
	APPL REASON:	Value/Unif/Taxibility		Total	220,100.00		
	STAFF RECOM:	No change in value					

****

795	09F-4001-0173-019-7	WAYLAND HOLDINGS INC				NOTICE VALUE	106,600
2018	3991 PITTMAN RD FUL			LAND	29,900	CURRENT	106,600
	APPRS: 711	TaxDistrict	55	IMP	76,700	CHANGE	0
	NBHD: 9616.2						
	APPL REASON:	Fair Market Value		Total	106,600.00		
	STAFF RECOM:	No change in value					

****

796	09F-4100-0164-176-6	GIBSON ARNOLD				NOTICE VALUE	196,500
2018	4509 ESTATES ST FUL			LAND	23,900	CURRENT	196,500
	APPRS: 711	TaxDistrict	55	IMP	172,600	CHANGE	0
	NBHD: 9664.						
	APPL REASON:	Taxability		Total	196,500.00		
	STAFF RECOM:	No change in value					

****

797	09F-4100-0164-223-6	LANGFORD CEDRIC B SR				NOTICE VALUE	150,000
2018	4393 ESTATE ST FUL			LAND	24,200	CURRENT	150,000
	APPRS: 711	TaxDistrict	55	IMP	125,800	CHANGE	0
	NBHD: 9664.						
	APPL REASON:	Value/Unif/Taxibility		Total	150,000.00		
	STAFF RECOM:	No change in value					

****

798	09F-4100-0164-234-3	WILLIAMS MOSES S				NOTICE VALUE	157,200
2018	4441 ESTATE ST FUL			LAND	21,800	CURRENT	157,200
	APPRS: 711	TaxDistrict	55	IMP	135,400	CHANGE	0
	NBHD: 9664.						
	APPL REASON:	Value and Uniformity		Total	157,200.00		
	STAFF RECOM:						

****

09 August , 2018

A2 Appeal No Changes - Real Property

RESIDENTIAL PROPERTIES

799	09F-4100-0164-244-2	NEELY TAMEKA				NOTICE VALUE	123,300
2018	4482 ESTATE ST FUL			LAND	20,700	CURRENT	123,300
	APPRS: 711	TaxDistrict	55	IMP	102,600	CHANGE	0
	NBHD: 9664.						
	APPL REASON: Fair Market Value			Total	123,300.00		
	STAFF RECOM: No change in value						

****

800	09F-4100-0164-260-8	ASTOR ATL LLC				NOTICE VALUE	158,100
2018	6522 DEKEON DR FUL			LAND	20,900	CURRENT	158,100
	APPRS: 711	TaxDistrict	55	IMP	137,200	CHANGE	0
	NBHD: 9664.						
	APPL REASON: Fair Market Value			Total	158,100.00		
	STAFF RECOM: No change in value						

****

801	09F-4100-0164-271-5	HARRIS NAKISHA				NOTICE VALUE	151,200
2018	4230 HOLLIDAY RD FUL			LAND	20,800	CURRENT	151,200
	APPRS: 711	TaxDistrict	55	IMP	130,400	CHANGE	0
	NBHD: 9664.						
	APPL REASON: Fair Market Value			Total	151,200.00		
	STAFF RECOM: No change in value						

****

802	09F-4100-0164-306-9	THOMPSON AMBER				NOTICE VALUE	153,200
2018	6252 DEKEON DR FUL			LAND	20,500	CURRENT	153,200
	APPRS: 711	TaxDistrict	55	IMP	132,700	CHANGE	0
	NBHD: 9664.						
	APPL REASON: Value and Uniformity			Total	153,200.00		
	STAFF RECOM: No change in value						

****

803	09F-4100-0164-352-3	LEWIS VIVIAN				NOTICE VALUE	172,300
2018	4168 POST OAK GROVE FUL			LAND	21,400	CURRENT	172,300
	APPRS: 711	TaxDistrict	55	IMP	150,900	CHANGE	0
	NBHD: 9664.						
	APPL REASON: Value and Uniformity			Total	172,300.00		
	STAFF RECOM: No change in value						

****

804	09F-4100-0171-080-1	JORDON MARSHALL J				NOTICE VALUE	122,700
2018	6575 EAST STUBBS RD FUL			LAND	81,300	CURRENT	122,700
	APPRS: 711	TaxDistrict	55	IMP	41,400	CHANGE	0
	NBHD: 9616.2						
	APPL REASON: Value and Uniformity			Total	122,700.00		
	STAFF RECOM: No change in value						

****

805	09F-4100-0171-449-8	NESMITH LETITIA				NOTICE VALUE	136,300
2018	419 HAMMOCK LOOP FUL			LAND	31,300	CURRENT	136,300
	APPRS: 711	TaxDistrict	55	IMP	105,000	CHANGE	0
	NBHD: 9732.						
	APPL REASON: Value and Taxibility			Total	136,300.00		
	STAFF RECOM: No change in value						

****

09 August , 2018

A2 Appeal No Changes - Real Property

RESIDENTIAL PROPERTIES

806	09F-4100-0171-541-2	DICKSON LLEWELLYN C III &				NOTICE VALUE	248,900
2018	4075 BUTTERNUT PL FUL			LAND	29,700	CURRENT	248,900
	APPRS: 711	TaxDistrict	55	IMP	219,200	CHANGE	0
	NBHD: 9718.						
	APPL REASON:	Fair Market Value		Total	248,900.00		
	STAFF RECOM:	No change in value					

****

807	09F-4100-0171-557-8	CARTER PATRICK T & TARA L				NOTICE VALUE	307,700
2018	4088 BUTTERNUT PL FUL			LAND	29,700	CURRENT	307,700
	APPRS: 711	TaxDistrict	55	IMP	278,000	CHANGE	0
	NBHD: 9718.						
	APPL REASON:	Value/Unif/Taxibility		Total	307,700.00		
	STAFF RECOM:	No change in value					

****

808	09F-4100-0171-559-4	SINGLETON BOBBY L				NOTICE VALUE	217,700
2018	4096 BUTTERNUT PL FUL			LAND	29,700	CURRENT	217,700
	APPRS: 711	TaxDistrict	55	IMP	188,000	CHANGE	0
	NBHD: 9718.						
	APPL REASON:	Value/Unif/Taxibility		Total	217,700.00		
	STAFF RECOM:	No change in value					

****

809	09F-4100-0171-570-1	MNSF II W1 LLC				NOTICE VALUE	274,300
2018	4140 BUTTERNUT PL FUL			LAND	20,000	CURRENT	274,300
	APPRS: 711	TaxDistrict	55	IMP	254,300	CHANGE	0
	NBHD: 9718.						
	APPL REASON:	Value and Uniformity		Total	274,300.00		
	STAFF RECOM:	No change in value					

****

810	09F-4100-0171-576-8	JONES JENNIFER				NOTICE VALUE	269,100
2018	118 NEWRY DR FUL			LAND	30,600	CURRENT	269,100
	APPRS: 711	TaxDistrict	55	IMP	238,500	CHANGE	0
	NBHD: 9718.						
	APPL REASON:	Value and Uniformity		Total	269,100.00		
	STAFF RECOM:	No change in value					

****

811	09F-4100-0171-579-2	GILLES JEAN EDDY				NOTICE VALUE	300,000
2018	130 NEWRY DR FUL			LAND	30,600	CURRENT	300,000
	APPRS: 711	TaxDistrict	55	IMP	269,400	CHANGE	0
	NBHD: 9718.						
	APPL REASON:	Fair Market Value		Total	300,000.00		
	STAFF RECOM:	No change in value					

****

812	09F-4100-0171-583-4	JOHNSON JACQUELINE				NOTICE VALUE	216,200
2018	146 NEWRY DR FUL			LAND	29,700	CURRENT	216,200
	APPRS: 711	TaxDistrict	55	IMP	186,500	CHANGE	0
	NBHD: 9718.						
	APPL REASON:	Value and Uniformity		Total	216,200.00		
	STAFF RECOM:	No change in value					

****

RESIDENTIAL PROPERTIES

813	09F-4100-0171-598-2	OWENS TEIMICKA				NOTICE VALUE	193,600
2018	4168 BUTTERNUT PL FUL			LAND	30,800	CURRENT	193,600
	APPRS: 711	TaxDistrict	55	IMP	162,800	CHANGE	0
	NBHD: 9718.						
	APPL REASON:	Fair Market Value		Total	193,600.00		
	STAFF RECOM:	No change in value					

****

814	09F-4102-0171-006-4	PRINCE BERLINDA				NOTICE VALUE	121,800
2018	3955 STONEWALL TELL RD FUL			LAND	19,000	CURRENT	121,800
	APPRS: 711	TaxDistrict	55	IMP	102,800	CHANGE	0
	NBHD: 9615.						
	APPL REASON:	Value/Unif/Taxibility		Total	121,800.00		
	STAFF RECOM:	No change in value					

****

815	09F-4102-0171-013-0	PRASAD BEN				NOTICE VALUE	133,800
2018	3965 CLIFTONDALE PL FUL			LAND	69,600	CURRENT	133,800
	APPRS: 711	TaxDistrict	55	IMP	64,200	CHANGE	0
	NBHD: 9616.2						
	APPL REASON:	Value and Uniformity		Total	133,800.00		
	STAFF RECOM:	No change in value					

****

816	09F-4103-0163-017-0	LAWLER ALLISON M				NOTICE VALUE	108,300
2018	6295 JONES RD FUL			LAND	52,500	CURRENT	108,300
	APPRS: 711	TaxDistrict	55	IMP	55,800	CHANGE	0
	NBHD: 9616.2						
	APPL REASON:	Value and Uniformity		Total	108,300.00		
	STAFF RECOM:	No change in value					

****

817	09F-4103-0163-031-1	REYNOLDS GEORGE E				NOTICE VALUE	152,700
2018	6275 JONES RD FUL			LAND	27,800	CURRENT	152,700
	APPRS: 711	TaxDistrict	55	IMP	124,900	CHANGE	0
	NBHD: 9615.						
	APPL REASON:	Value and Taxibility		Total	152,700.00		
	STAFF RECOM:	No change in value					

****

818	09F-4103-0163-032-9	SCHULTERBRANDT KISHMA				NOTICE VALUE	172,300
2018	6265 JONES RD FUL			LAND	28,900	CURRENT	172,300
	APPRS: 711	TaxDistrict	55	IMP	143,400	CHANGE	0
	NBHD: 9615.						
	APPL REASON:	Value and Uniformity		Total	172,300.00		
	STAFF RECOM:	No change in value					

****

819	09F-4103-0163-034-5	MARK D JARRETT REVOCABLE TR THE				NOTICE VALUE	134,200
2018	6245 JONES RD FUL			LAND	28,100	CURRENT	134,200
	APPRS: 711	TaxDistrict	55	IMP	106,100	CHANGE	0
	NBHD: 9615.						
	APPL REASON:	Value and Uniformity		Total	134,200.00		
	STAFF RECOM:	No change in value					

****

09 August , 2018

A2 Appeal No Changes - Real Property

RESIDENTIAL PROPERTIES

820	09F-4103-0163-049-3	BROOKS JOHN EDWARD				NOTICE VALUE	200,700
2018	4400 DERRICK RD FUL			LAND	139,300	CURRENT	200,700
	APPRS: 711	TaxDistrict	55	IMP	61,400	CHANGE	0
	NBHD: 9616.2						
	APPL REASON:	Value and Uniformity		Total	200,700.00		
	STAFF RECOM:	No change in value					

****

821	09F-4105-0164-026-8	HALL BERNICE LEE &				NOTICE VALUE	200,600
2018	4392 SHAMROCK DR FUL			LAND	30,500	CURRENT	200,600
	APPRS: 711	TaxDistrict	55	IMP	170,100	CHANGE	0
	NBHD: 9736.						
	APPL REASON:	Fair Market Value		Total	200,600.00		
	STAFF RECOM:	No change in value					

****

822	09F-4105-0164-028-4	MNSF II W1 LLC				NOTICE VALUE	199,900
2018	4384 SHAMROCK DR FUL			LAND	29,800	CURRENT	199,900
	APPRS: 711	TaxDistrict	55	IMP	170,100	CHANGE	0
	NBHD: 9736.						
	APPL REASON:	Value and Uniformity		Total	199,900.00		
	STAFF RECOM:	No change in value					

****

823	09F-4105-0164-066-4	WILLIAMS TANYA M				NOTICE VALUE	168,000
2018	4343 SHAMROCK DR FUL			LAND	30,200	CURRENT	168,000
	APPRS: 711	TaxDistrict	55	IMP	137,800	CHANGE	0
	NBHD: 9736.						
	APPL REASON:	Value and Uniformity		Total	168,000.00		
	STAFF RECOM:	No change in value					

****

824	09F-4105-0164-067-2	ROBINSON ALAN R &				NOTICE VALUE	203,800
2018	4347 SHAMROCK DR FUL			LAND	29,800	CURRENT	203,800
	APPRS: 711	TaxDistrict	55	IMP	174,000	CHANGE	0
	NBHD: 9736.						
	APPL REASON:	Value and Uniformity		Total	203,800.00		
	STAFF RECOM:	No change in value					

****

825	09F-4105-0164-077-1	PIERRE ADELINE CHARLES				NOTICE VALUE	200,500
2018	4395 SHAMROCK DR FUL			LAND	30,400	CURRENT	200,500
	APPRS: 711	TaxDistrict	55	IMP	170,100	CHANGE	0
	NBHD: 9736.						
	APPL REASON:	Fair Market Value		Total	200,500.00		
	STAFF RECOM:	No change in value					

****

826	09F-4106-0171-006-0	REESE MARTINE				NOTICE VALUE	140,000
2018	6430 EAST STUBBS RD FUL			LAND	21,400	CURRENT	140,000
	APPRS: 711	TaxDistrict	55	IMP	118,600	CHANGE	0
	NBHD: 9615.						
	APPL REASON:	Fair Market Value		Total	140,000.00		
	STAFF RECOM:	No change in value					

****

RESIDENTIAL PROPERTIES

827 09F-4106-0171-007-8 CROWDER GENE & EMMA J NOTICE VALUE 143,500
2018 6410 EAST STUBBS RD FUL LAND 22,900 CURRENT 143,500
APPRS: 711 TaxDistrict 55 IMP 120,600 CHANGE 0
NBHD: 9615.
APPL REASON: Value and Uniformity Total 143,500.00
STAFF RECOM: No change in value

****

828 09F-4106-0171-024-3 JONES DEBORAH H NOTICE VALUE 146,100
2018 4100 CRANWOOD DR FUL LAND 20,300 CURRENT 146,100
APPRS: 711 TaxDistrict 55 IMP 125,800 CHANGE 0
NBHD: 9615.
APPL REASON: Exemption Denial Total 146,100.00
STAFF RECOM: No change in value

****

829 09F-4106-0171-025-0 MATTHEWS VERNON E & ANNIE T NOTICE VALUE 125,000
2018 4110 CRANWOOD DR FUL LAND 20,300 CURRENT 125,000
APPRS: 711 TaxDistrict 55 IMP 104,700 CHANGE 0
NBHD: 9615.
APPL REASON: Fair Market Value Total 125,000.00
STAFF RECOM: No change in value

****

830 09F-4106-0171-026-8 WALLACE SHIRLEY NOTICE VALUE 140,500
2018 4120 CRANWOOD DR FUL LAND 20,100 CURRENT 140,500
APPRS: 711 TaxDistrict 55 IMP 120,400 CHANGE 0
NBHD: 9615.
APPL REASON: Value and Uniformity Total 140,500.00
STAFF RECOM: No change in value

****

831 09F-4106-0171-034-2 ZIMMERMAN DETRICA L NOTICE VALUE 138,700
2018 6390 SNOWDEN DR FUL LAND 21,500 CURRENT 138,700
APPRS: 711 TaxDistrict 55 IMP 117,200 CHANGE 0
NBHD: 9615.
APPL REASON: Value and Taxibility Total 138,700.00
STAFF RECOM: No change in value

****

832 09F-4200-0165-121-0 ALCENDOR RALPH ET AL NOTICE VALUE 182,900
2018 6884 FOXFIRE PL FUL LAND 27,300 CURRENT 182,900
APPRS: 711 TaxDistrict 55 IMP 155,600 CHANGE 0
NBHD: 9664.
APPL REASON: Fair Market Value Total 182,900.00
STAFF RECOM: No change in value

****

833 09F-4200-0165-155-8 WILKINS ANDREW & NECOLE NOTICE VALUE 159,300
2018 6866 FIRESIDE LN FUL LAND 21,700 CURRENT 159,300
APPRS: 711 TaxDistrict 55 IMP 137,600 CHANGE 0
NBHD: 9664.
APPL REASON: Fair Market Value Total 159,300.00
STAFF RECOM: No change in value

****

RESIDENTIAL PROPERTIES

834	09F-4200-0165-183-0	THOMPSON CHRIS & VELMA				NOTICE VALUE	154,800
2018	6809 FIRESIDE LN FUL			LAND	21,500	CURRENT	154,800
	APPRS: 711	TaxDistrict	55	IMP	133,300	CHANGE	0
	NBHD: 9664.						
	APPL REASON:	Fair Market Value		Total	154,800.00		
	STAFF RECOM:	No change in value					

****

835	09F-4200-0165-198-8	WILKERSON MONIQUE L				NOTICE VALUE	162,200
2018	6871 FOXFIRE PL FUL			LAND	21,500	CURRENT	162,200
	APPRS: 711	TaxDistrict	55	IMP	140,700	CHANGE	0
	NBHD: 9664.						
	APPL REASON:	Value and Uniformity		Total	162,200.00		
	STAFF RECOM:	No change in value					

****

836	09F-4200-0165-199-6	EUGENE CYNTHIA M				NOTICE VALUE	126,100
2018	6867 FOXFIRE PL FUL			LAND	0	CURRENT	0
##	APPRS: 711	TaxDistrict	55	IMP	0	CHANGE	126,100
	NBHD: 9664.						
	APPL REASON:	Value and Uniformity		Total	0.00		
	STAFF RECOM:	No change in value					

****

837	09F-4200-0165-208-5	WILLIAMS MC KINLEY CARLOS &				NOTICE VALUE	153,900
2018	6803 FOXFIRE PL FUL			LAND	21,500	CURRENT	153,900
	APPRS: 711	TaxDistrict	55	IMP	132,400	CHANGE	0
	NBHD: 9664.						
	APPL REASON:	Value/Unif/Taxibility		Total	153,900.00		
	STAFF RECOM:	No change in value					

****

838	09F-4200-0165-211-9	GASQUE ANTHONY LEON &				NOTICE VALUE	141,300
2018	6791 FOXFIRE PL FUL			LAND	21,500	CURRENT	141,300
	APPRS: 711	TaxDistrict	55	IMP	119,800	CHANGE	0
	NBHD: 9664.						
	APPL REASON:	Fair Market Value		Total	141,300.00		
	STAFF RECOM:	No change in value					

****

839	09F-4200-0165-243-2	REDWINE IMOGENE				NOTICE VALUE	143,200
2018	6659 OVERLOOK RIDGE FUL			LAND	23,700	CURRENT	143,200
	APPRS: 711	TaxDistrict	55	IMP	119,500	CHANGE	0
	NBHD: 9664.						
	APPL REASON:	Fair Market Value		Total	143,200.00		
	STAFF RECOM:	No change in value					

****

840	09F-4200-0165-248-1	SIMMONS DIONNE				NOTICE VALUE	159,600
2018	4324 BUTTERNUT PL FUL			LAND	23,600	CURRENT	159,600
	APPRS: 711	TaxDistrict	55	IMP	136,000	CHANGE	0
	NBHD: 9664.						
	APPL REASON:	Value and Uniformity		Total	159,600.00		
	STAFF RECOM:	No change in value					

****

RESIDENTIAL PROPERTIES

841	09F-4200-0165-266-3	WRIGHT DELYNE D & MARY D				NOTICE VALUE	171,100
2018	4220 BUTTERNUT PL FUL			LAND	21,100	CURRENT	171,100
	APPRS: 711	TaxDistrict	55	IMP	150,000	CHANGE	0
	NBHD: 9664.						
	APPL REASON:	Value/Unif/Taxibility		Total	171,100.00		
	STAFF RECOM:	No change in value					

****

842	09F-4200-0165-273-9	ZIMMERMAN DETRICA L				NOTICE VALUE	160,400
2018	6674 OVERLOOK RIDGE FUL			LAND	22,200	CURRENT	160,400
	APPRS: 711	TaxDistrict	55	IMP	138,200	CHANGE	0
	NBHD: 9664.						
	APPL REASON:	Taxability		Total	160,400.00		
	STAFF RECOM:	No change in value					

****

843	09F-4200-0165-287-9	JAMES GWENDOLYN L & VERNARD E				NOTICE VALUE	164,100
2018	4251 BUTTERNUT PL FUL			LAND	22,200	CURRENT	164,100
	APPRS: 711	TaxDistrict	55	IMP	141,900	CHANGE	0
	NBHD: 9664.						
	APPL REASON:	Fair Market Value		Total	164,100.00		
	STAFF RECOM:	No change in value					

****

844	09F-4200-0169-303-0	PINKSTON FREDERICK N &				NOTICE VALUE	476,500
2018	6905 PRESTON ESTATE FUL			LAND	76,300	CURRENT	476,500
	APPRS: 711	TaxDistrict	55	IMP	400,200	CHANGE	0
	NBHD: 9696.						
	APPL REASON:	Value/Unif/Taxibility		Total	476,500.00		
	STAFF RECOM:	No change in value					

****

845	09F-4200-0170-106-4	DALE A. ALLISON LIVING TRUST THE				NOTICE VALUE	361,200
2018	3950 WEST STUBBS RD FUL			LAND	279,800	CURRENT	361,200
	APPRS: 711	TaxDistrict	55	IMP	81,400	CHANGE	0
	NBHD: 9616.2						
	APPL REASON:	Exemption Denial		Total	361,200.00		
	STAFF RECOM:	No change in value					

****

846	09F-4200-0170-112-2	MENIFEE ROBERT L & VANDELLA L				NOTICE VALUE	40,000
2018	4030 WEST STUBBS RD FUL			LAND	40,000	CURRENT	40,000
	APPRS: 711	TaxDistrict	55	IMP	0	CHANGE	0
	NBHD: 9616.2						
	APPL REASON:	Fair Market Value		Total	40,000.00		
	STAFF RECOM:	No change in value					

****

847	09F-4300-0167-026-8	D R HORTON CROWN LLC				NOTICE VALUE	1,265,300
2018	4060 W STUBBS RD FUL			LAND	1,265,300	CURRENT	1,265,300
	APPRS: 711	TaxDistrict	55	IMP	0	CHANGE	0
	NBHD: 9616.2						
	APPL REASON:	Fair Market Value		Total	1,265,300.00		
	STAFF RECOM:	No change in value					

****

RESIDENTIAL PROPERTIES

848	11 -0030-0006-046-8	LIU YAN & CHEN WANG				NOTICE VALUE	584,300
2018	3542 CAPE YORK TRC ALP			LAND	127,500	CURRENT	584,300
	APPRS: 013	TaxDistrict	10	IMP	456,800	CHANGE	0
	NBHD: 1297.						
	APPL REASON: Value and Uniformity			Total	584,300.00		
	STAFF RECOM: No change in value						

****

849	11 -0040-0039-124-2	WANG YAN &				NOTICE VALUE	678,200
2018	940 TURLOUGH TRL ALP			LAND	101,300	CURRENT	678,200
	APPRS: 013	TaxDistrict	10	IMP	576,900	CHANGE	0
	NBHD: 1297.						
	APPL REASON: Fair Market Value			Total	678,200.00		
	STAFF RECOM: No change in value						

****

850	11 -0040-0040-155-3	SALHANEY SUE ANN				NOTICE VALUE	540,800
2018	3580 GREY ABBEY DR ALP			LAND	80,800	CURRENT	540,800
	APPRS: 013	TaxDistrict	10	IMP	460,000	CHANGE	0
	NBHD: 1297.						
	APPL REASON: Value and Uniformity			Total	540,800.00		
	STAFF RECOM: No change in value						

****

851	11 -0053-0036-008-4	NEWMAN BRADLEY P & KAREN B				NOTICE VALUE	519,200
2018	270 WEBLEY LN ALP			LAND	108,100	CURRENT	519,200
	APPRS: 205	TaxDistrict	10	IMP	411,100	CHANGE	0
	NBHD: 1224.						
	APPL REASON: Fair Market Value			Total	519,200.00		
	STAFF RECOM: No change in value						

****

852	11 -0053-0036-019-1	MANGESH ASHOK SAPATNEKAR &				NOTICE VALUE	495,500
2018	10360 CRANCHESTER WAY ALP			LAND	103,200	CURRENT	495,500
	APPRS: 205	TaxDistrict	10	IMP	392,300	CHANGE	0
	NBHD: 1224.						
	APPL REASON: Uniformity			Total	495,500.00		
	STAFF RECOM: No change in value						

****

853	11 -0053-0037-041-4	AIKMAN SOPHIA ET AL				NOTICE VALUE	513,800
2018	355 AYLESWORTH COVE FUL			LAND	88,300	CURRENT	513,800
	APPRS: 205	TaxDistrict	10	IMP	425,500	CHANGE	0
	NBHD: 1224.						
	APPL REASON: Value/Unif/Taxibility			Total	513,800.00		
	STAFF RECOM: No change in value						

****

854	11 -0054-0009-006-0	KHAN MUBASHAIR				NOTICE VALUE	748,000
2018	415 LYERLY POINTE ALP			LAND	155,400	CURRENT	748,000
	APPRS: 205	TaxDistrict	10	IMP	592,600	CHANGE	0
	NBHD: 1222.1						
	APPL REASON: Fair Market Value			Total	748,000.00		
	STAFF RECOM: No change in value						

****

RESIDENTIAL PROPERTIES

855	11 -0054-0009-058-1	USNIK TIMOTHY G & CAROL L				NOTICE VALUE	545,900
2018	915 BIG HORN CIR ALP			LAND	89,200	CURRENT	545,900
	APPRS: 205	TaxDistrict	10	IMP	456,700	CHANGE	0
	NBHD: 1222.1						
	APPL REASON:	Value and Uniformity		Total	545,900.00		
	STAFF RECOM:	No change in value					

****

856	11 -0060-0035-106-8	YAGUDAYEV IOSIF &				NOTICE VALUE	304,400
2018	525 OLDE LAUREN CT ALP			LAND	57,000	CURRENT	304,400
	APPRS: 205	TaxDistrict	10	IMP	247,400	CHANGE	0
	NBHD: 1181.						
	APPL REASON:	Fair Market Value		Total	304,400.00		
	STAFF RECOM:	No change in value					

****

857	11 -0063-0012-012-2	BONAVENTURE BRANIFF G & ANSLEY				NOTICE VALUE	357,100
2018	3575 LEGACY TRC FUL			LAND	61,600	CURRENT	357,100
	APPRS: 205	TaxDistrict	57	IMP	295,500	CHANGE	0
	NBHD: 1232.						
	APPL REASON:	Fair Market Value		Total	357,100.00		
	STAFF RECOM:	No change in value					

****

858	11 -0066-0036-003-0	RIFINO MICHAEL A & LISABETH A				NOTICE VALUE	417,500
2018	3655 MILTON PARK DR ALP			LAND	83,800	CURRENT	417,500
	APPRS: 205	TaxDistrict	10	IMP	333,700	CHANGE	0
	NBHD: 1142.						
	APPL REASON:	Value and Uniformity		Total	417,500.00		
	STAFF RECOM:	No change in value					

****

859	11 -0130-0048-036-8	SUN YAN & ZHAO RONGHUA				NOTICE VALUE	412,500
2018	475 SUMMER BREEZE CT ALP			LAND	65,400	CURRENT	412,500
	APPRS: 013	TaxDistrict	10	IMP	347,100	CHANGE	0
	NBHD: 1179.						
	APPL REASON:	Fair Market Value		Total	412,500.00		
	STAFF RECOM:	No change in value					

****

860	11 -0130-0085-046-1	CAPOZZOLI AUDREY H & ANGELO P				NOTICE VALUE	394,200
2018	140 KETTON WAY ALP			LAND	70,900	CURRENT	394,200
	APPRS: 013	TaxDistrict	10	IMP	323,300	CHANGE	0
	NBHD: 1179.						
	APPL REASON:	Fair Market Value		Total	394,200.00		
	STAFF RECOM:	No change in value					

****

861	11 -0130-0085-076-8	BERTRAND MARIE YVROSE & JEAN D				NOTICE VALUE	409,000
2018	490 TUMBLING CREEK DR ALP			LAND	65,900	CURRENT	409,000
	APPRS: 013	TaxDistrict	10	IMP	343,100	CHANGE	0
	NBHD: 1179.						
	APPL REASON:	Value and Uniformity		Total	409,000.00		
	STAFF RECOM:	No change in value					

****

RESIDENTIAL PROPERTIES

862	11 -0141-0049-029-9	CHIZIK RITA K				NOTICE VALUE	143,500
2018	3011 CAMDEN WAY ALP			LAND	19,200	CURRENT	143,500
	APPRS: 013	TaxDistrict	10	IMP	124,300	CHANGE	0
	NBHD: 0211.						
	APPL REASON:	Fair Market Value		Total	143,500.00		
	STAFF RECOM:	No change in value					

****

863	11 -0141-0049-049-7	RAMDANEY AARTI				NOTICE VALUE	151,600
2018	5063 AVALON DR ALP			LAND	20,100	CURRENT	151,600
	APPRS: 013	TaxDistrict	10	IMP	131,500	CHANGE	0
	NBHD: 0211.						
	APPL REASON:	Value/Unif/Taxibility		Total	151,600.00		
	STAFF RECOM:	No change in value					

****

864	11 -0141-0049-062-0	CUTLIP DARLENE S				NOTICE VALUE	149,100
2018	3025 CAMDEN WAY ALP			LAND	19,200	CURRENT	149,100
	APPRS: 013	TaxDistrict	10	IMP	129,900	CHANGE	0
	NBHD: 0211.						
	APPL REASON:	Value and Uniformity		Total	149,100.00		
	STAFF RECOM:	No change in value					

****

865	11 -0141-0049-067-9	POSTOLACHI GLOVER LILIA				NOTICE VALUE	200,200
2018	4010 CAMDEN WAY ALP			LAND	19,900	CURRENT	200,200
	APPRS: 013	TaxDistrict	10	IMP	180,300	CHANGE	0
	NBHD: 0211.						
	APPL REASON:	Fair Market Value		Total	200,200.00		
	STAFF RECOM:	No change in value					

****

866	11 -0144-0048-049-5	IMPERIALE SUSAN & BRIAN W				NOTICE VALUE	383,500
2018	315 MORNING MIST WAY ALP			LAND	68,400	CURRENT	383,500
	APPRS: 013	TaxDistrict	10	IMP	315,100	CHANGE	0
	NBHD: 1179.						
	APPL REASON:	Value/Unif/Taxibility		Total	383,500.00		
	STAFF RECOM:	No change in value					

****

867	11 -0144-0085-037-4	BIAN HONG BIN				NOTICE VALUE	381,900
2018	760 HIGHMEADE TER ALP			LAND	66,100	CURRENT	381,900
	APPRS: 013	TaxDistrict	10	IMP	315,800	CHANGE	0
	NBHD: 1179.						
	APPL REASON:	Fair Market Value		Total	381,900.00		
	STAFF RECOM:	No change in value					

****

868	11 -0144-0085-074-7	BAGHSHAHI HOSSEIN G &				NOTICE VALUE	375,500
2018	405 TUMBLING CREEK DR ALP			LAND	65,000	CURRENT	375,500
	APPRS: 013	TaxDistrict	10	IMP	310,500	CHANGE	0
	NBHD: 1179.						
	APPL REASON:	Fair Market Value		Total	375,500.00		
	STAFF RECOM:	No change in value					

****

09 August , 2018

A2 Appeal No Changes - Real Property

RESIDENTIAL PROPERTIES

869	11 -0150-0082-079-0 FERDERBER DAVID &				NOTICE VALUE	553,900
2018	2000 BROOKE FOREST CT ALP		LAND	141,200	CURRENT	553,900
	APPRS: 013	TaxDistrict 10	IMP	412,700	CHANGE	0
	NBHD: 1215.					
	APPL REASON: Fair Market Value		Total	553,900.00		
	STAFF RECOM: No change in value					

****

870	11 -0150-0091-101-1 BELL JOSEPH H & CYNTHIA R				NOTICE VALUE	622,400
2018	4480 PARK BROOKE TRC ALP		LAND	125,400	CURRENT	622,400
	APPRS: 013	TaxDistrict 10	IMP	497,000	CHANGE	0
	NBHD: 1215.					
	APPL REASON: Value and Uniformity		Total	622,400.00		
	STAFF RECOM: No change in value					

****

871	11 -0160-0053-094-2 GREGORY PETER D & TARA				NOTICE VALUE	582,300
2018	10995 BRACEBRIDGE RD ALP		LAND	124,900	CURRENT	582,300
	APPRS: 013	TaxDistrict 10	IMP	457,400	CHANGE	0
	NBHD: 1297.					
	APPL REASON: Value and Uniformity		Total	582,300.00		
	STAFF RECOM: No change in value					

****

872	11 -0161-0054-090-8 CHENG BAE YEON				NOTICE VALUE	335,300
2018	10710 SOUTH KIMBALL BRIDGE CRS ALP		LAND	68,400	CURRENT	335,300
	APPRS: 205	TaxDistrict 10	IMP	266,900	CHANGE	0
	NBHD: 1221.					
	APPL REASON: Value and Uniformity		Total	335,300.00		
	STAFF RECOM: No change in value					

****

873	11 -0260-0091-095-2 CRUMPLER FRANK & GLENDA R				NOTICE VALUE	517,700
2018	4660 PARK BROOKE TRC ALP		LAND	113,900	CURRENT	517,700
	APPRS: 013	TaxDistrict 10	IMP	403,800	CHANGE	0
	NBHD: 1215.					
	APPL REASON: Value and Uniformity		Total	517,700.00		
	STAFF RECOM: No change in value					

****

874	11 -0260-0091-125-7 FARRINGTON MICHAEL B & LYNN				NOTICE VALUE	653,200
2018	4730 PARK BROOKE TRC ALP		LAND	121,900	CURRENT	653,200
	APPRS: 013	TaxDistrict 10	IMP	531,300	CHANGE	0
	NBHD: 1215.					
	APPL REASON: Fair Market Value		Total	653,200.00		
	STAFF RECOM: No change in value					

****

875	11 -0260-0091-129-9 SKOLKY KENNETH H & HELEN				NOTICE VALUE	512,500
2018	4725 PARK BROOKE TRC ALP		LAND	118,300	CURRENT	512,500
	APPRS: 013	TaxDistrict 10	IMP	394,200	CHANGE	0
	NBHD: 1215.					
	APPL REASON: Value and Uniformity		Total	512,500.00		
	STAFF RECOM: No change in value					

****

RESIDENTIAL PROPERTIES

876 11 -0260-0119-168-5 PATEL CHANDRAKANT ET AL NOTICE VALUE 497,800
2018 11240 AVERY COVE CT ALP LAND 126,700 CURRENT 497,800
APPRS: 205 TaxDistrict 10 IMP 371,100 CHANGE 0
NBHD: 1148.
APPL REASON: Value and Uniformity Total 497,800.00
STAFF RECOM: No change in value

****

877 11 -0260-0120-092-4 HAWKINS WILLIAM NOTICE VALUE 516,800
2018 702 FOREST PATH CIR ALP LAND 125,900 CURRENT 516,800
APPRS: 013 TaxDistrict 10 IMP 390,900 CHANGE 0
NBHD: 1215.
APPL REASON: Value and Uniformity Total 516,800.00
STAFF RECOM: No change in value

****

878 11 -0262-0082-082-9 SCHOY ROBERT G JR & KRIS C NOTICE VALUE 469,800
2018 500 PARK CREEK WAY ALP LAND 112,000 CURRENT 469,800
APPRS: 013 TaxDistrict 10 IMP 357,800 CHANGE 0
NBHD: 1215.
APPL REASON: Fair Market Value Total 469,800.00
STAFF RECOM: No change in value

****

879 11 -0262-0092-017-3 SCHOONMAKER KING NANCY NOTICE VALUE 492,900
2018 3990 BROOKLINE DR ALP LAND 125,900 CURRENT 492,900
APPRS: 013 TaxDistrict 10 IMP 367,000 CHANGE 0
NBHD: 1215.
APPL REASON: Value/Unif/Taxibility Total 492,900.00
STAFF RECOM: No change in value

****

880 11 -0262-0092-019-9 ALLISON WALLACE O & PATRICIA M NOTICE VALUE 469,500
2018 4010 BROOKLINE DR ALP LAND 133,100 CURRENT 469,500
APPRS: 013 TaxDistrict 10 IMP 336,400 CHANGE 0
NBHD: 1215.
APPL REASON: Value/Unif/Taxibility Total 469,500.00
STAFF RECOM: No change in value

****

881 11 -0262-0092-098-3 VOHRA RAJIL NOTICE VALUE 475,100
2018 790 BROOKLINE TRC ALP LAND 146,700 CURRENT 475,100
APPRS: 013 TaxDistrict 10 IMP 328,400 CHANGE 0
NBHD: 1215.
APPL REASON: Fair Market Value Total 475,100.00
STAFF RECOM: No change in value

****

882 11 -0271-0118-102-2 BOURRET JACQUELINE P NOTICE VALUE 232,500
2018 4280 PINESET DR FUL LAND 62,800 CURRENT 232,500
APPRS: 205 TaxDistrict 10 IMP 169,700 CHANGE 0
NBHD: 1219.
APPL REASON: Fair Market Value Total 232,500.00
STAFF RECOM: No change in value

****

RESIDENTIAL PROPERTIES

883	11 -0362-0156-049-8	DARBY ROY R				NOTICE VALUE	364,400
2018	585 WILLOWBROOK RUN FUL			LAND	97,900	CURRENT	364,400
	APPRS: 106	TaxDistrict	57	IMP	266,500	CHANGE	0
	NBHD: 1216.						
	APPL REASON:	Value and Uniformity		Total	364,400.00		
	STAFF RECOM:	No change in value					

****

884	11 -0370-0153-067-3	DREAMHOMEISREAL LLC				NOTICE VALUE	161,000
2018	4645 VALAIS CT # 20 FUL			LAND	36,900	CURRENT	161,000
	APPRS: 205	TaxDistrict	57	IMP	124,100	CHANGE	0
	NBHD: 9897.						
	APPL REASON:	Value and Uniformity		Total	161,000.00		
	STAFF RECOM:	No change in value					

****

885	11 -0380-0151-066-5	HAGAN STEVEN W & KIMBEL D				NOTICE VALUE	388,900
2018	10755 AVIAN DR FUL			LAND	78,800	CURRENT	388,900
	APPRS: 205	TaxDistrict	57	IMP	310,100	CHANGE	0
	NBHD: 1115.1						
	APPL REASON:	Uniformity		Total	388,900.00		
	STAFF RECOM:	No change in value					

****

886	11 -0380-0151-111-9	HORAN PATRICIA CARR				NOTICE VALUE	296,500
2018	725 GATES LN FUL			LAND	63,800	CURRENT	296,500
	APPRS: 205	TaxDistrict	57	IMP	232,700	CHANGE	0
	NBHD: 1115.1						
	APPL REASON:	Value and Uniformity		Total	296,500.00		
	STAFF RECOM:	No change in value					

****

887	11 -0380-0151-116-8	ERKAN CAGLA ESRA &				NOTICE VALUE	311,500
2018	10740 AVIAN DR FUL			LAND	62,300	CURRENT	311,500
	APPRS: 205	TaxDistrict	57	IMP	249,200	CHANGE	0
	NBHD: 1115.1						
	APPL REASON:	Fair Market Value		Total	311,500.00		
	STAFF RECOM:	No change in value					

****

888	11 -0440-0162-114-8	JENSEN MARTIN A & DAL MOLIN SILVIA				NOTICE VALUE	656,600
2018	4662 LAKEWAY PL FUL			LAND	92,100	CURRENT	656,600
	APPRS: 106	TaxDistrict	10	IMP	564,500	CHANGE	0
	NBHD: 1158.						
	APPL REASON:	Value/Unif/Taxibility		Total	656,600.00		
	STAFF RECOM:	No change in value					

****

889	11 -0450-0164-154-6	SRINIVASA SHAILAJA				NOTICE VALUE	326,500
2018	4813 BIRCHFIELD WAY UNINC			LAND	64,000	CURRENT	326,500
	APPRS: 106	TaxDistrict	57	IMP	262,500	CHANGE	0
	NBHD: 1166.						
	APPL REASON:	Value/Unif/Taxibility		Total	326,500.00		
	STAFF RECOM:	No change in value					

****

RESIDENTIAL PROPERTIES

890	11 -0480-0169-163-9	KIM MARINA				NOTICE VALUE	294,300
2018	10695 WEIR WAY FUL			LAND	52,600	CURRENT	294,300
	APPRS: 205	TaxDistrict	57	IMP	241,700	CHANGE	0
	NBHD: 1153.1						
	APPL REASON:	Fair Market Value		Total	294,300.00		
	STAFF RECOM:	No change in value					

****

891	11 -0484-0170-045-1	MA JISHUAI & WEI NA				NOTICE VALUE	305,800
2018	120 CELIA CT FUL			LAND	59,900	CURRENT	305,800
	APPRS: 205	TaxDistrict	57	IMP	245,900	CHANGE	0
	NBHD: 1205.						
	APPL REASON:	Value and Uniformity		Total	305,800.00		
	STAFF RECOM:	No change in value					

****

892	11 -0484-0170-061-8	WHEELER TROY E SR				NOTICE VALUE	256,700
2018	10480 WINDSOR PARK DR FUL			LAND	86,800	CURRENT	256,700
	APPRS: 205	TaxDistrict	57	IMP	169,900	CHANGE	0
	NBHD: 1205.						
	APPL REASON:	Value and Uniformity		Total	256,700.00		
	STAFF RECOM:	No change in value					

****

893	11 -0501-0182-006-8	CROSS BRIDGE LIVING TRUST THE				NOTICE VALUE	604,500
2018	695 BUTTERCUP TRC FUL			LAND	148,200	CURRENT	604,500
	APPRS: 205	TaxDistrict	57	IMP	456,300	CHANGE	0
	NBHD: 1207.						
	APPL REASON:	Uniformity		Total	604,500.00		
	STAFF RECOM:	No change in value					

****

894	11 -0511-0180-015-9	DANIEL WILLIAM J III & KAREN H				NOTICE VALUE	568,800
2018	9630 RED BIRD LN FUL			LAND	155,400	CURRENT	568,800
	APPRS: 205	TaxDistrict	57	IMP	413,400	CHANGE	0
	NBHD: 1207.						
	APPL REASON:	Fair Market Value		Total	568,800.00		
	STAFF RECOM:	No change in value					

****

895	11 -0540-0231-112-8	SHAINIK LLC				NOTICE VALUE	241,200
2018	5111 WELLSLEY BEND FUL			LAND	50,700	CURRENT	241,200
	APPRS: 106	TaxDistrict	57	IMP	190,500	CHANGE	0
	NBHD: 1150.						
	APPL REASON:	Fair Market Value		Total	241,200.00		
	STAFF RECOM:	No change in value					

****

896	11 -0550-0199-075-4	HWANG OK O & DAL HO				NOTICE VALUE	447,300
2018	11413 MABRY PARK PL FUL			LAND	109,600	CURRENT	447,300
	APPRS: 106	TaxDistrict	57	IMP	337,700	CHANGE	0
	NBHD: 1165.						
	APPL REASON:	Value and Uniformity		Total	447,300.00		
	STAFF RECOM:	No change in value					

****

RESIDENTIAL PROPERTIES

897	11 -0563-0200-051-7	NALL THOMAS M & RACHELLE L				NOTICE VALUE	403,100
2018	4965 BYERS RD FUL			LAND	138,500	CURRENT	403,100
	APPRS: 000	TaxDistrict	57	IMP	264,600	CHANGE	0
	NBHD: 1119.1						
	APPL REASON:	Fair Market Value		Total	403,100.00		
	STAFF RECOM:	No change in value					

****

898	11 -0590-0221-054-3	JIANG MING & SHI MIN				NOTICE VALUE	293,500
2018	10320 DASHIELL CT FUL			LAND	29,200	CURRENT	293,500
	APPRS: 205	TaxDistrict	57	IMP	264,300	CHANGE	0
	NBHD: 1154.						
	APPL REASON:	Fair Market Value		Total	293,500.00		
	STAFF RECOM:	No change in value					

****

899	11 -0601-0207-027-4	ZHANG XIAOHANG &				NOTICE VALUE	535,000
2018	590 CROYDON LN FUL			LAND	106,400	CURRENT	535,000
	APPRS: 205	TaxDistrict	57	IMP	428,600	CHANGE	0
	NBHD: 1206.						
	APPL REASON:	Value and Uniformity		Total	535,000.00		
	STAFF RECOM:	No change in value					

****

900	11 -0620-0213-056-2	REESE EDWARD J &				NOTICE VALUE	310,000
2018	340 KNOLL CREST CT FUL			LAND	102,000	CURRENT	310,000
	APPRS: 205	TaxDistrict	57	IMP	208,000	CHANGE	0
	NBHD: 1202.1						
	APPL REASON:	Fair Market Value		Total	310,000.00		
	STAFF RECOM:	No change in value					

****

901	11 -0622-0215-043-6	KOHL CAROLYN M				NOTICE VALUE	300,500
2018	9370 KNOLLCREST BLVD FUL			LAND	78,800	CURRENT	300,500
	APPRS: 205	TaxDistrict	57	IMP	221,700	CHANGE	0
	NBHD: 1201.						
	APPL REASON:	Value and Uniformity		Total	300,500.00		
	STAFF RECOM:	No change in value					

****

902	11 -0660-0237-094-6	RADHA ZEILINGER & JASON				NOTICE VALUE	423,400
2018	960 BALLENTREE CT FUL			LAND	95,500	CURRENT	423,400
	APPRS: 106	TaxDistrict	57	IMP	327,900	CHANGE	0
	NBHD: 1191.						
	APPL REASON:	Value and Uniformity		Total	423,400.00		
	STAFF RECOM:	No change in value					

****

903	11 -0661-0238-037-3	WILSON JEFFERY H & JANE H				NOTICE VALUE	366,200
2018	11155 WILSHIRE CHASE DR FUL			LAND	82,800	CURRENT	366,200
	APPRS: 205	TaxDistrict	57	IMP	283,400	CHANGE	0
	NBHD: 1116.						
	APPL REASON:	Value and Uniformity		Total	366,200.00		
	STAFF RECOM:	No change in value					

****

RESIDENTIAL PROPERTIES

904	11 -0661-0238-051-4	MC GREGOR MICHAEL L &				NOTICE VALUE	470,400
2018	105 WILSHIRE CT FUL			LAND	81,300	CURRENT	470,400
	APPRS: 205	TaxDistrict	57	IMP	389,100	CHANGE	0
	NBHD: 1116.						
	APPL REASON:	Value and Uniformity		Total	470,400.00		
	STAFF RECOM:	No change in value					

****

905	11 -0673-0264-036-8	CONIGLIONE ROY & CAROL T				NOTICE VALUE	387,700
2018	5435 HEATHRIDGE TER FUL			LAND	88,200	CURRENT	387,700
	APPRS: 205	TaxDistrict	57	IMP	299,500	CHANGE	0
	NBHD: 1116.						
	APPL REASON:	Value/Unif/Taxibility		Total	387,700.00		
	STAFF RECOM:	No change in value					

****

906	11 -0691-0244-034-6	GIREN OLEG				NOTICE VALUE	328,600
2018	5700 MORTON RD FUL			LAND	70,900	CURRENT	328,600
	APPRS: 205	TaxDistrict	57	IMP	257,700	CHANGE	0
	NBHD: 1131.						
	APPL REASON:	Value/Unif/Taxibility		Total	328,600.00		
	STAFF RECOM:	No change in value					

****

907	11 -0761-0313-013-1	MAGILL BENJAMIN NICHOLAS &				NOTICE VALUE	294,500
2018	570 ASHVALE OVERLOOK FUL			LAND	67,000	CURRENT	294,500
	APPRS: 000	TaxDistrict	57	IMP	227,500	CHANGE	0
	NBHD: 1126.						
	APPL REASON:	Fair Market Value		Total	294,500.00		
	STAFF RECOM:	No change in value					

****

908	11 -0780-0308-040-8	ESAMAILIAN ALI REZA &				NOTICE VALUE	582,400
2018	160 WINFORD CLOSE FUL			LAND	96,300	CURRENT	582,400
	APPRS: 106	TaxDistrict	57	IMP	486,100	CHANGE	0
	NBHD: 1197.						
	APPL REASON:	Fair Market Value		Total	582,400.00		
	STAFF RECOM:	No change in value					

****

909	11 -0780-0308-056-4	ZHU KAI LIANG & JANE H				NOTICE VALUE	434,600
2018	140 WINFORD CLOSE FUL			LAND	95,700	CURRENT	434,600
	APPRS: 106	TaxDistrict	57	IMP	338,900	CHANGE	0
	NBHD: 1197.						
	APPL REASON:	Fair Market Value		Total	434,600.00		
	STAFF RECOM:	No change in value					

****

910	11 -0810-0281-109-6	ZHUO JIAYIN & LIU ALICE				NOTICE VALUE	433,900
2018	970 CARTERS GROVE TRL FUL			LAND	79,700	CURRENT	433,900
	APPRS: 205	TaxDistrict	57	IMP	354,200	CHANGE	0
	NBHD: 1115.						
	APPL REASON:	Value and Uniformity		Total	433,900.00		
	STAFF RECOM:	No change in value					

****

RESIDENTIAL PROPERTIES

911	11 -0810-0281-111-2	SHU FENGJUE & XIA MINGJING				NOTICE VALUE	522,700
2018	950 CARTERS GROVE TRL FUL			LAND	115,800	CURRENT	522,700
	APPRS: 205	TaxDistrict	57	IMP	406,900	CHANGE	0
	NBHD: 1115.						
	APPL REASON:	Value and Uniformity		Total	522,700.00		
	STAFF RECOM:	No change in value					

****

912	11 -0810-0283-133-4	LAM KIEN BINH &				NOTICE VALUE	514,500
2018	115 DIXTER CLOSE FUL			LAND	102,900	CURRENT	514,500
	APPRS: 205	TaxDistrict	57	IMP	411,600	CHANGE	0
	NBHD: 1115.3						
	APPL REASON:	Value and Taxibility		Total	514,500.00		
	STAFF RECOM:	No change in value					

****

913	11 -0811-0283-011-1	CONDELLA KIMBERLY S				NOTICE VALUE	462,600
2018	10380 GROOMSBRIDGE RD FUL			LAND	97,600	CURRENT	462,600
	APPRS: 205	TaxDistrict	57	IMP	365,000	CHANGE	0
	NBHD: 1115.						
	APPL REASON:	Fair Market Value		Total	462,600.00		
	STAFF RECOM:	No change in value					

****

914	11 -0811-0283-116-8	SHIH ZHI FANG				NOTICE VALUE	429,700
2018	345 SATTERWHITE DR FUL			LAND	96,400	CURRENT	429,700
	APPRS: 205	TaxDistrict	57	IMP	333,300	CHANGE	0
	NBHD: 1115.						
	APPL REASON:	Fair Market Value		Total	429,700.00		
	STAFF RECOM:	No change in value					

****

915	11 -0821-0284-139-7	BEKAERT VICKI				NOTICE VALUE	501,300
2018	5645 TIMSON LN FUL			LAND	117,200	CURRENT	501,300
	APPRS: 205	TaxDistrict	57	IMP	384,100	CHANGE	0
	NBHD: 1115.						
	APPL REASON:	Value/Unif/Taxibility		Total	501,300.00		
	STAFF RECOM:	No change in value					

****

916	11 -0870-0352-196-4	SHARPE STUART & SANDRA K				NOTICE VALUE	567,900
2018	6090 MILLWICK DR FUL			LAND	119,500	CURRENT	567,900
	APPRS: 000	TaxDistrict	57	IMP	448,400	CHANGE	0
	NBHD: 1136.2						
	APPL REASON:	Fair Market Value		Total	567,900.00		
	STAFF RECOM:	No change in value					

****

917	11 -0910-0323-083-2	CHEN XIAOBING & LI FANG				NOTICE VALUE	324,300
2018	11150 GLENHURST PASS FUL			LAND	76,300	CURRENT	324,300
	APPRS: 106	TaxDistrict	57	IMP	248,000	CHANGE	0
	NBHD: 1182.						
	APPL REASON:	Fair Market Value		Total	324,300.00		
	STAFF RECOM:	No change in value					

****

RESIDENTIAL PROPERTIES

918	11 -0920-0342-154-6	INOLCA INVERSIONES S A				NOTICE VALUE	509,000
2018	6036 COLDWATER POINT FUL			LAND	63,900	CURRENT	509,000
	APPRS: 106	TaxDistrict	57	IMP	445,100	CHANGE	0
	NBHD: 1152.						
	APPL REASON:	Fair Market Value		Total	509,000.00		
	STAFF RECOM:	No change in value					

****

919	11 -0943-0329-073-8	THOMPSON EDWARD J JR & YOHANNA				NOTICE VALUE	548,800
2018	501 CHAMPIONS POINTE FUL			LAND	157,700	CURRENT	548,800
	APPRS: 000	TaxDistrict	57	IMP	391,100	CHANGE	0
	NBHD: 1111.						
	APPL REASON:	Value and Uniformity		Total	548,800.00		
	STAFF RECOM:	No change in value					

****

920	11 -1010-0361-058-4	ZOU XI FEN				NOTICE VALUE	202,100
2018	220 ABBOTTS MILL DR FUL			LAND	55,500	CURRENT	202,100
	APPRS: 106	TaxDistrict	57	IMP	146,600	CHANGE	0
	NBHD: 9998.						
	APPL REASON:	Exemption Denial		Total	202,100.00		
	STAFF RECOM:	No change in value					

****

921	11 -1010-0361-129-3	ATANGA GEORGE				NOTICE VALUE	208,200
2018	350 ABBOTTS MILL DR # 60 FUL			LAND	59,500	CURRENT	208,200
	APPRS: 106	TaxDistrict	57	IMP	148,700	CHANGE	0
	NBHD: 9998.						
	APPL REASON:	Fair Market Value		Total	208,200.00		
	STAFF RECOM:	No change in value					

****

922	11 -1010-0361-259-8	WANG EDMUND JUSTIN				NOTICE VALUE	440,700
2018	383 GOLD COVE LN FUL			LAND	42,100	CURRENT	440,700
	APPRS: 106	TaxDistrict	57	IMP	398,600	CHANGE	0
	NBHD: 2195.						
	APPL REASON:	Fair Market Value		Total	440,700.00		
	STAFF RECOM:	No change in value					

****

923	11 -1011-0370-098-8	VANGALA RAMANA & VASUDHA				NOTICE VALUE	327,300
2018	10935 GLENBARR DR FUL			LAND	89,900	CURRENT	327,300
	APPRS: 106	TaxDistrict	57	IMP	237,400	CHANGE	0
	NBHD: 1178.						
	APPL REASON:	Fair Market Value		Total	327,300.00		
	STAFF RECOM:	No change in value					

****

924	11 -1031-0365-005-6	MERRELL LINDA E				NOTICE VALUE	524,200
2018	1215 VINTAGE CLUB DR FUL			LAND	212,000	CURRENT	524,200
	APPRS: 000	TaxDistrict	57	IMP	312,200	CHANGE	0
	NBHD: 1111.						
	APPL REASON:	Value and Uniformity		Total	524,200.00		
	STAFF RECOM:	No change in value					

****

RESIDENTIAL PROPERTIES

925	11 -1080-0396-082-8	YAN YAN				NOTICE VALUE	536,000
2018	12105 CAMERON DR FUL			LAND	110,400	CURRENT	536,000
	APPRS: 106	TaxDistrict	57	IMP	425,600	CHANGE	0
	NBHD: 1173.						
	APPL REASON: Fair Market Value			Total	536,000.00		
	STAFF RECOM: No change in value						

****

926	11 -1090-0387-164-3	CLEMENT KAREN B & BUSCHE JACK R				NOTICE VALUE	568,900
2018	300 OLD YORK RD FUL			LAND	108,600	CURRENT	568,900
	APPRS: 000	TaxDistrict	57	IMP	460,300	CHANGE	0
	NBHD: 1135.1						
	APPL REASON: Fair Market Value			Total	568,900.00		
	STAFF RECOM: No change in value						

****

927	11 -1100-0389-094-8	CHEN XIAOBING &				NOTICE VALUE	445,700
2018	910 WINDING BRIDGE WAY FUL			LAND	103,800	CURRENT	445,700
	APPRS: 000	TaxDistrict	57	IMP	341,900	CHANGE	0
	NBHD: 1135.1						
	APPL REASON: Fair Market Value			Total	445,700.00		
	STAFF RECOM: No change in value						

****

928	11 -1130-0406-219-4	GATTU SMITHA				NOTICE VALUE	521,000
2018	11202 GATES TER FUL			LAND	76,500	CURRENT	521,000
	APPRS: 106	TaxDistrict	57	IMP	444,500	CHANGE	0
	NBHD: 1172.						
	APPL REASON: Value and Uniformity			Total	521,000.00		
	STAFF RECOM: No change in value						

****

929	11 -1130-0419-048-2	KATTA SRINIVAS R &				NOTICE VALUE	413,600
2018	6923 DOWNS AVE FUL			LAND	50,500	CURRENT	413,600
	APPRS: 106	TaxDistrict	57	IMP	363,100	CHANGE	0
	NBHD: 1172.						
	APPL REASON: Fair Market Value			Total	413,600.00		
	STAFF RECOM: No change in value						

****

930	11 -1171-0429-065-4	LIANG FUSHENG & HE YAN				NOTICE VALUE	356,700
2018	11215 QUAILBROOK CHASE FUL			LAND	65,000	CURRENT	356,700
	APPRS: 000	TaxDistrict	57	IMP	291,700	CHANGE	0
	NBHD: 1101.						
	APPL REASON: Value and Uniformity			Total	356,700.00		
	STAFF RECOM: No change in value						

****

931	11 -1172-0430-084-2	ZANI BRAD & AMANDA P				NOTICE VALUE	356,900
2018	7210 DEVONHALL WAY FUL			LAND	65,000	CURRENT	356,900
	APPRS: 000	TaxDistrict	57	IMP	291,900	CHANGE	0
	NBHD: 1101.						
	APPL REASON: Fair Market Value			Total	356,900.00		
	STAFF RECOM: No change in value						

****

RESIDENTIAL PROPERTIES

932	11 -1200-0434-049-6	WILLENBORG GERALD G & BRENDA A				NOTICE VALUE	958,100
2018	635 COVEY PL FUL			LAND	156,500	CURRENT	958,100
	APPRS: 106	TaxDistrict	57	IMP	801,600	CHANGE	0
	NBHD: 1190.						
	APPL REASON:	Fair Market Value		Total	958,100.00		
	STAFF RECOM:	No change in value					

****

933	11 -1210-0462-065-5	KIM WON J & YOUNG A				NOTICE VALUE	287,500
2018	630 BENTLEY CT FUL			LAND	81,600	CURRENT	287,500
	APPRS: 106	TaxDistrict	57	IMP	205,900	CHANGE	0
	NBHD: 1196.						
	APPL REASON:	Fair Market Value		Total	287,500.00		
	STAFF RECOM:	No change in value					

****

934	11 -1250-0483-059-4	ALEMAYEHU DEMIS & MISSALE AYELE				NOTICE VALUE	435,000
2018	7755 CAVENDISH PL FUL			LAND	110,400	CURRENT	435,000
	APPRS: 106	TaxDistrict	57	IMP	324,600	CHANGE	0
	NBHD: 1144.						
	APPL REASON:	Fair Market Value		Total	435,000.00		
	STAFF RECOM:	No change in value					

****

935	11 -1290-0500-232-8	JESTHI SANDIP K & SUBHRASIMA				NOTICE VALUE	402,900
2018	305 ABBOTBURY LN FUL			LAND	131,700	CURRENT	402,900
	APPRS: 106	TaxDistrict	57	IMP	271,200	CHANGE	0
	NBHD: 1144.						
	APPL REASON:	Value and Uniformity		Total	402,900.00		
	STAFF RECOM:	No change in value					

****

936	11 -1290-0501-236-8	DESAI DHIREN & CHETNA				NOTICE VALUE	361,500
2018	340 ABBOTBURY LN FUL			LAND	113,200	CURRENT	361,500
	APPRS: 106	TaxDistrict	57	IMP	248,300	CHANGE	0
	NBHD: 1144.						
	APPL REASON:	Exemption Denial		Total	361,500.00		
	STAFF RECOM:	No change in value					

****

937	11 -1290-0502-125-2	PRABHAKAR SWAMY				NOTICE VALUE	415,500
2018	11085 BOLSTER CT FUL			LAND	103,800	CURRENT	415,500
	APPRS: 106	TaxDistrict	57	IMP	311,700	CHANGE	0
	NBHD: 1144.						
	APPL REASON:	Exemption Denial		Total	415,500.00		
	STAFF RECOM:	No change in value					

****

938	12 -1351-0039-016-9	PEARSON MARILEE C & TERRY L				NOTICE VALUE	324,300
2018	1895 LEDIEU RD ROS			LAND	119,000	CURRENT	324,300
	APPRS: 040	TaxDistrict	45	IMP	205,300	CHANGE	0
	NBHD: 2407.						
	APPL REASON:	Fair Market Value		Total	324,300.00		
	STAFF RECOM:	No change in value					

****

RESIDENTIAL PROPERTIES

939	12 -1430-0123-073-2	CRAIG DAVID E & THERESA C				NOTICE VALUE	474,900
2018	1475 JONES RD ROS			LAND	267,400	CURRENT	474,900
	APPRS: 040	TaxDistrict	45	IMP	207,500	CHANGE	0
	NBHD: 2406.						
	APPL REASON:	Value and Uniformity		Total	474,900.00		
	STAFF RECOM:	No change in value					

****

940	12 -1482-0194-016-2	MAZZOLA JOSEPH A & NICOLE				NOTICE VALUE	666,900
2018	905 PINE GROVE POINTE DR ROS			LAND	51,000	CURRENT	666,900
	APPRS: 040	TaxDistrict	45	IMP	615,900	CHANGE	0
	NBHD: 2478.						
	APPL REASON:	Value and Uniformity		Total	666,900.00		
	STAFF RECOM:	No change in value					

****

941	12 -1490-0197-030-0	CORDER CINDY				NOTICE VALUE	636,600
2018	10195 SHALLOWFORD RD ROS			LAND	102,000	CURRENT	636,600
	APPRS: 040	TaxDistrict	45	IMP	534,600	CHANGE	0
	NBHD: 2429.						
	APPL REASON:	Value and Uniformity		Total	636,600.00		
	STAFF RECOM:	No change in value					

****

942	12 -1532-0250-048-6	D MARILYN LAWTON LIVING TRUST				NOTICE VALUE	500,200
2018	320 COPPERTREE CT ROS			LAND	126,200	CURRENT	500,200
	APPRS: 124	TaxDistrict	45	IMP	374,000	CHANGE	0
	NBHD: 2408.						
	APPL REASON:	Fair Market Value		Total	500,200.00		
	STAFF RECOM:	No change in value					

****

943	12 -1583-0240-015-6	FULLER JOHN & JENNY				NOTICE VALUE	467,600
2018	2040 BLUFFTON WAY ROS			LAND	71,300	CURRENT	467,600
	APPRS: 040	TaxDistrict	45	IMP	396,300	CHANGE	0
	NBHD: 2406.6						
	APPL REASON:	Value and Uniformity		Total	467,600.00		
	STAFF RECOM:	No change in value					

****

944	12 -1590-0238-065-6	RICHEY HELEN C				NOTICE VALUE	605,600
2018	8020 TANGLETREE WAY ROS			LAND	159,800	CURRENT	605,600
	APPRS: 040	TaxDistrict	45	IMP	445,800	CHANGE	0
	NBHD: 1290.2						
	APPL REASON:	Value and Uniformity		Total	605,600.00		
	STAFF RECOM:	No change in value					

****

945	12 -1600-0266-032-9	KNIER JAY C & ANGELA K				NOTICE VALUE	380,600
2018	9690 HIGHTOWER RD ROS			LAND	102,500	CURRENT	380,600
	APPRS: 040	TaxDistrict	45	IMP	278,100	CHANGE	0
	NBHD: 2406.2						
	APPL REASON:	Fair Market Value		Total	380,600.00		
	STAFF RECOM:	No change in value					

****

09 August , 2018

A2 Appeal No Changes - Real Property

RESIDENTIAL PROPERTIES

946	12 -1600-0267-049-2	PETERSON CRAIG STEPHEN & LAURA ANN				NOTICE VALUE	670,200
2018	4010 MANOR PL ROS			LAND	201,100	CURRENT	670,200
	APPRS: 040	TaxDistrict	45	IMP	469,100	CHANGE	0
	NBHD: 2201.5						
	APPL REASON:	Value and Uniformity		Total	670,200.00		
	STAFF RECOM:	No change in value					

****

947	12 -1610-0269-196-7	LUBITZ KEVIN & KATHLEEN				NOTICE VALUE	444,400
2018	9010 SANDORN DR ROS			LAND	75,400	CURRENT	444,400
	APPRS: 040	TaxDistrict	45	IMP	369,000	CHANGE	0
	NBHD: 1299.						
	APPL REASON:	Value and Uniformity		Total	444,400.00		
	STAFF RECOM:	No change in value					

****

948	12 -1641-0314-040-5	MASTRO DAVID M				NOTICE VALUE	143,600
2018	CHAFFIN RD ROS			LAND	143,600	CURRENT	143,600
	APPRS: 124	TaxDistrict	45	IMP	0	CHANGE	0
	NBHD: 2408.						
	APPL REASON:	Fair Market Value		Total	143,600.00		
	STAFF RECOM:	No change in value					

****

949	12 -1660-0310-105-6	JOHNSON ZACHARY &				NOTICE VALUE	474,500
2018	1530 ELGAEN PLACE DR ROS			LAND	94,500	CURRENT	474,500
	APPRS: 040	TaxDistrict	45	IMP	380,000	CHANGE	0
	NBHD: 2432.2						
	APPL REASON:	Fair Market Value		Total	474,500.00		
	STAFF RECOM:	No change in value					

****

950	12 -1711-0330-012-9	TAYLOR ALEXANDER MATTHEW &				NOTICE VALUE	320,400
2018	9685 CONE CT ROS			LAND	94,700	CURRENT	320,400
	APPRS: 040	TaxDistrict	45	IMP	225,700	CHANGE	0
	NBHD: 2406.2						
	APPL REASON:	Value and Uniformity		Total	320,400.00		
	STAFF RECOM:	No change in value					

****

951	12 -1721-0297-050-8	HORNE RYAN C & SHARON P				NOTICE VALUE	502,400
2018	330 HIGHLANDS TRC ROS			LAND	95,200	CURRENT	502,400
	APPRS: 040	TaxDistrict	45	IMP	407,200	CHANGE	0
	NBHD: 2431.						
	APPL REASON:	Fair Market Value		Total	502,400.00		
	STAFF RECOM:	No change in value					

****

952	12 -1741-0360-023-3	DENATO JOSEPH & PAXTON KATHRYN				NOTICE VALUE	376,200
2018	295 HARDSCRABBLE RD ROS			LAND	79,500	CURRENT	376,200
	APPRS: 124	TaxDistrict	45	IMP	296,700	CHANGE	0
	NBHD: 2406.4						
	APPL REASON:	Value/Unif/Taxibility		Total	376,200.00		
	STAFF RECOM:	No change in value					

****

RESIDENTIAL PROPERTIES

953	12 -1752-0362-029-4	PERKERSON ANGUS M & CAROLE J				NOTICE VALUE	347,600
2018	11615 NORTHGATE WAY ROS			LAND	81,300	CURRENT	347,600
	APPRS: 124	TaxDistrict	45	IMP	266,300	CHANGE	0
	NBHD: 2406.4						
	APPL REASON:	Value and Uniformity		Total	347,600.00		
	STAFF RECOM:	No change in value					

****

954	12 -1753-0357-009-2	TOWNSON JACOB T &				NOTICE VALUE	349,700
2018	285 NORTHGATE TRC ROS			LAND	83,300	CURRENT	349,700
	APPRS: 124	TaxDistrict	45	IMP	266,400	CHANGE	0
	NBHD: 2406.4						
	APPL REASON:	Value and Uniformity		Total	349,700.00		
	STAFF RECOM:	No change in value					

****

955	12 -1793-0371-062-5	NIX DONALD K & DINSMORE GWENDOLYN C				NOTICE VALUE	241,500
2018	250 THOMPSON PL ROS			LAND	48,000	CURRENT	241,500
	APPRS: 040	TaxDistrict	45	IMP	193,500	CHANGE	0
	NBHD: 2411.						
	APPL REASON:	Fair Market Value		Total	241,500.00		
	STAFF RECOM:	No change in value					

****

956	12 -1800-0373-092-1	KHO HOC K				NOTICE VALUE	361,000
2018	7010 MAGNOLIA PL ROS			LAND	69,700	CURRENT	361,000
	APPRS: 040	TaxDistrict	45	IMP	291,300	CHANGE	0
	NBHD: 1291.						
	APPL REASON:	Fair Market Value		Total	361,000.00		
	STAFF RECOM:	No change in value					

****

957	12 -1822-0377-057-4	DOWDY DUSTIN &				NOTICE VALUE	565,000
2018	131 SPRING DR ROS			LAND	44,300	CURRENT	565,000
	APPRS: 040	TaxDistrict	45	IMP	520,700	CHANGE	0
	NBHD: 2411.						
	APPL REASON:	Fair Market Value		Total	565,000.00		
	STAFF RECOM:	No change in value					

****

958	12 -1850-0396-072-5	DEES JOHN M & JESSICA W				NOTICE VALUE	768,700
2018	11438 CRABAPPLE RD ROS			LAND	352,300	CURRENT	768,700
	APPRS: 124	TaxDistrict	45	IMP	416,400	CHANGE	0
	NBHD: 2406.3						
	APPL REASON:	Fair Market Value		Total	768,700.00		
	STAFF RECOM:	No change in value					

****

959	12 -1860-0394-070-9	DAVIDOW ARTHUR S & HARRIET L				NOTICE VALUE	317,200
2018	1055 ROME DR ROS			LAND	103,500	CURRENT	317,200
	APPRS: 124	TaxDistrict	45	IMP	213,700	CHANGE	0
	NBHD: 1281.						
	APPL REASON:	Fair Market Value		Total	317,200.00		
	STAFF RECOM:	No change in value					

****

RESIDENTIAL PROPERTIES

960	12 -1860-0394-098-0	L & H HOUSE TRUST				NOTICE VALUE	316,600
2018	1100 ROME DR ROS			LAND	87,000	CURRENT	316,600
	APPRS: 124	TaxDistrict	45	IMP	229,600	CHANGE	0
	NBHD: 1281.						
	APPL REASON:	Value/Unif/Taxibility		Total	316,600.00		
	STAFF RECOM:	No change in value					

****

961	12 -1862-0394-067-3	SIMPSON CHRISTOPHER S				NOTICE VALUE	237,400
2018	614 ROSWELL GREEN LN ROS			LAND	50,800	CURRENT	237,400
	APPRS: 124	TaxDistrict	45	IMP	186,600	CHANGE	0
	NBHD: 1612.						
	APPL REASON:	Value and Uniformity		Total	237,400.00		
	STAFF RECOM:	No change in value					

****

962	12 -1870-0392-177-2	HOWELL DENNIS R & SUTA AIDA				NOTICE VALUE	353,400
2018	1045 OLDE ROSWELL GROVE ROS			LAND	72,500	CURRENT	353,400
	APPRS: 040	TaxDistrict	45	IMP	280,900	CHANGE	0
	NBHD: 2420.1						
	APPL REASON:	Fair Market Value		Total	353,400.00		
	STAFF RECOM:	No change in value					

****

963	12 -1922-0382-057-6	FISCINA CYNTHIA				NOTICE VALUE	799,800
2018	361 WESTSIDE DR ROS			LAND	62,500	CURRENT	799,800
	APPRS: 040	TaxDistrict	45	IMP	737,300	CHANGE	0
	NBHD: 2426.						
	APPL REASON:	Value and Uniformity		Total	799,800.00		
	STAFF RECOM:	No change in value					

****

964	12 -1922-0382-108-7	GOFF LARRY A &				NOTICE VALUE	443,200
2018	1540 HERITAGE TRL ROS			LAND	76,200	CURRENT	443,200
	APPRS: 040	TaxDistrict	45	IMP	367,000	CHANGE	0
	NBHD: 1270.						
	APPL REASON:	Fair Market Value		Total	443,200.00		
	STAFF RECOM:	No change in value					

****

965	12 -1923-0383-047-5	ROGERS MARYDELL S				NOTICE VALUE	286,100
2018	220 NEEL REID DR ROS			LAND	37,300	CURRENT	286,100
	APPRS: 017	TaxDistrict	45	IMP	248,800	CHANGE	0
	NBHD: 9908.4						
	APPL REASON:	Value/Unif/Taxibility		Total	286,100.00		
	STAFF RECOM:	No change in value					

****

966	12 -1924-0417-053-2	USBS LLC				NOTICE VALUE	179,100
2018	329 JONES DR ROS			LAND	119,800	CURRENT	179,100
	APPRS: 017	TaxDistrict	45	IMP	59,300	CHANGE	0
	NBHD: 2427.2						
	APPL REASON:	Fair Market Value		Total	179,100.00		
	STAFF RECOM:	No change in value					

****

RESIDENTIAL PROPERTIES

967	12 -1924-0417-077-1	USBS LLC				NOTICE VALUE	91,400
2018	JONES DR ROS			LAND	91,400	CURRENT	91,400
	APPRS: 017	TaxDistrict	45	IMP	0	CHANGE	0
	NBHD: 2427.2						
	APPL REASON:	Fair Market Value		Total	91,400.00		
	STAFF RECOM:	No change in value					

****

968	12 -1924-0417-101-9	FRANK & JUDY RIGGIE REVOCABLE TRUST THE				NOTICE VALUE	609,800
2018	3420 OVERLAND DR ROS			LAND	74,900	CURRENT	609,800
	APPRS: 017	TaxDistrict	45	IMP	534,900	CHANGE	0
	NBHD: 9962.						
	APPL REASON:	Value and Uniformity		Total	609,800.00		
	STAFF RECOM:	No change in value					

****

969	12 -1924-0417-105-0	THURMAN BRETT L &				NOTICE VALUE	255,200
2018	4130 OVERLAND DR ROS			LAND	50,000	CURRENT	255,200
	APPRS: 017	TaxDistrict	45	IMP	205,200	CHANGE	0
	NBHD: 9962.						
	APPL REASON:	Value and Uniformity		Total	255,200.00		
	STAFF RECOM:	No change in value					

****

970	12 -1924-0417-120-9	SPRICK JEFFERY W				NOTICE VALUE	717,700
2018	4410 OVERLAND DR ROS			LAND	87,400	CURRENT	717,700
	APPRS: 017	TaxDistrict	45	IMP	630,300	CHANGE	0
	NBHD: 9962.						
	APPL REASON:	Value and Uniformity		Total	717,700.00		
	STAFF RECOM:	No change in value					

****

971	12 -1934-0381-047-4	NIXSON DONNA				NOTICE VALUE	375,100
2018	89 HILLCREST DR ROS			LAND	47,400	CURRENT	375,100
	APPRS: 040	TaxDistrict	45	IMP	327,700	CHANGE	0
	NBHD: 2411.						
	APPL REASON:	Fair Market Value		Total	375,100.00		
	STAFF RECOM:	No change in value					

****

972	12 -1942-0440-023-4	CLARK PATRICIA W				NOTICE VALUE	288,000
2018	400 SADDLE LAKE DR ROS			LAND	68,500	CURRENT	288,000
	APPRS: 040	TaxDistrict	45	IMP	219,500	CHANGE	0
	NBHD: 2416.						
	APPL REASON:	Value and Taxibility		Total	288,000.00		
	STAFF RECOM:	No change in value					

****

973	12 -1943-0438-017-9	PERRY JAMES F & DEBORA A				NOTICE VALUE	349,500
2018	205 SADDLE LAKE DR ROS			LAND	77,800	CURRENT	349,500
	APPRS: 040	TaxDistrict	45	IMP	271,700	CHANGE	0
	NBHD: 2416.						
	APPL REASON:	Exemption Denial		Total	349,500.00		
	STAFF RECOM:	No change in value					

****

RESIDENTIAL PROPERTIES

974	12 -2001-0425-114-6	FITZMAURICE SCOTT A				NOTICE VALUE	973,000
2018	10 COMMONS ALY ROS			LAND	60,200	CURRENT	973,000
	APPRS: 017	TaxDistrict	45	IMP	912,800	CHANGE	0
	NBHD: 2427.2						
	APPL REASON:	Value and Uniformity		Total	973,000.00		
	STAFF RECOM:	No change in value					

****

975	12 -2002-0451-027-6	ALLEN JAMES E & ZOE A				NOTICE VALUE	187,300
2018	422 AFTON DR ROS			LAND	74,500	CURRENT	187,300
	APPRS: 017	TaxDistrict	45	IMP	112,800	CHANGE	0
	NBHD: 2427.2						
	APPL REASON:	Fair Market Value		Total	187,300.00		
	STAFF RECOM:	No change in value					

****

976	12 -2002-0451-072-2	DOUGHERTY DAVID M & MARIYLN B				NOTICE VALUE	307,900
2018	450 STONEBRIDGE DR ROS			LAND	116,800	CURRENT	307,900
	APPRS: 017	TaxDistrict	45	IMP	191,100	CHANGE	0
	NBHD: 2427.2						
	APPL REASON:	Value/Unif/Taxibility		Total	307,900.00		
	STAFF RECOM:	No change in value					

****

977	12 -2004-0426-052-4	FERGUSON TOMMY &				NOTICE VALUE	353,600
2018	1500 LIBERTY LN ROS			LAND	42,900	CURRENT	353,600
	APPRS: 017	TaxDistrict	45	IMP	310,700	CHANGE	0
	NBHD: 9908.5						
	APPL REASON:	Fair Market Value		Total	353,600.00		
	STAFF RECOM:	No change in value					

****

978	12 -2005-0451-009-1	WRIGHT DAVID P &				NOTICE VALUE	250,900
2018	1160 SARATOGA RD ROS			LAND	65,200	CURRENT	250,900
	APPRS: 017	TaxDistrict	45	IMP	185,700	CHANGE	0
	NBHD: 2427.2						
	APPL REASON:	Value and Uniformity		Total	250,900.00		
	STAFF RECOM:	No change in value					

****

979	12 -2006-0425-022-6	ELDER BRIAN DAVID &				NOTICE VALUE	224,100
2018	7202 SAINT CHARLES SQUARE F 4 ROS			LAND	32,500	CURRENT	224,100
	APPRS: 017	TaxDistrict	45	IMP	191,600	CHANGE	0
	NBHD: 3312.						
	APPL REASON:	Fair Market Value		Total	224,100.00		
	STAFF RECOM:	No change in value					

****

980	12 -2011-0424-027-9	HOLLINGSWORTH JERRY &				NOTICE VALUE	177,200
2018	820 ZION CIR ROS			LAND	68,300	CURRENT	177,200
	APPRS: 017	TaxDistrict	45	IMP	108,900	CHANGE	0
	NBHD: 2427.2						
	APPL REASON:	Fair Market Value		Total	177,200.00		
	STAFF RECOM:	No change in value					

****

RESIDENTIAL PROPERTIES

981	12 -2012-0423-033-7	HANNAHAN DENISE A				NOTICE VALUE	493,900
2018	190 KINGS MILL CT ROS			LAND	61,700	CURRENT	493,900
	APPRS: 017	TaxDistrict	45	IMP	432,200	CHANGE	0
	NBHD: 2427.2						
	APPL REASON:	Value and Taxibility		Total	493,900.00		
	STAFF RECOM:	No change in value					

****

982	12 -2050-0473-087-5	GOU ZAIYONG &				NOTICE VALUE	407,800
2018	245 BLUFF OAK DR ROS			LAND	110,100	CURRENT	407,800
	APPRS: 040	TaxDistrict	45	IMP	297,700	CHANGE	0
	NBHD: 2415.						
	APPL REASON:	Value and Uniformity		Total	407,800.00		
	STAFF RECOM:	No change in value					

****

983	12 -2092-0465-033-9	WRIGHT DAVID &				NOTICE VALUE	236,800
2018	605 ROCKY CREEK DR ROS			LAND	70,800	CURRENT	236,800
	APPRS: 017	TaxDistrict	45	IMP	166,000	CHANGE	0
	NBHD: 2427.2						
	APPL REASON:	Value and Uniformity		Total	236,800.00		
	STAFF RECOM:	No change in value					

****

984	12 -2092-0465-037-0	NORMAN WAYNE				NOTICE VALUE	252,300
2018	570 ROCKY CREEK DR ROS			LAND	64,900	CURRENT	252,300
	APPRS: 017	TaxDistrict	45	IMP	187,400	CHANGE	0
	NBHD: 2427.2						
	APPL REASON:	Fair Market Value		Total	252,300.00		
	STAFF RECOM:	No change in value					

****

985	12 -2093-0488-041-4	MICHAELS LAURA E.				NOTICE VALUE	371,200
2018	540 GRIMES PL ROS			LAND	82,400	CURRENT	371,200
	APPRS: 017	TaxDistrict	45	IMP	288,800	CHANGE	0
	NBHD: 2427.2						
	APPL REASON:	Value and Uniformity		Total	371,200.00		
	STAFF RECOM:	No change in value					

****

986	12 -2114-0491-017-4	KAPLAN PAUL H & KAREN G				NOTICE VALUE	381,500
2018	225 SHADOWBROOK CT ROS			LAND	56,800	CURRENT	381,500
	APPRS: 017	TaxDistrict	45	IMP	324,700	CHANGE	0
	NBHD: 2403.						
	APPL REASON:	Fair Market Value		Total	381,500.00		
	STAFF RECOM:	No change in value					

****

987	12 -2114-0491-030-7	SARDONE MARY ANN & WATFORD CHRIS				NOTICE VALUE	453,800
2018	205 SHADOWBROOK DR ROS			LAND	132,700	CURRENT	453,800
	APPRS: 017	TaxDistrict	45	IMP	321,100	CHANGE	0
	NBHD: 2403.						
	APPL REASON:	Value/Unif/Taxibility		Total	453,800.00		
	STAFF RECOM:	No change in value					

****

RESIDENTIAL PROPERTIES

988	12 -2122-0459-002-6	MARKS KEVIN &				NOTICE VALUE	522,300
2018	9350 RIVIERA RD ROS			LAND	72,600	CURRENT	522,300
	APPRS: 040	TaxDistrict	45	IMP	449,700	CHANGE	0
	NBHD: 2411.						
	APPL REASON: Value and Uniformity			Total	522,300.00		
	STAFF RECOM: No change in value						

****

989	12 -2123-0459-014-0	RADOMSKI MICHAEL J				NOTICE VALUE	422,300
2018	115 NORTH SHORE CT ROS			LAND	46,300	CURRENT	422,300
	APPRS: 017	TaxDistrict	45	IMP	376,000	CHANGE	0
	NBHD: 2404.						
	APPL REASON: Fair Market Value			Total	422,300.00		
	STAFF RECOM: No change in value						

****

990	12 -2123-0494-022-0	UNDERWOOD WILLIAM				NOTICE VALUE	509,900
2018	9455 RIVER LAKE DR ROS			LAND	50,700	CURRENT	509,900
	APPRS: 017	TaxDistrict	45	IMP	459,200	CHANGE	0
	NBHD: 2404.						
	APPL REASON: Value and Uniformity			Total	509,900.00		
	STAFF RECOM: No change in value						

****

991	12 -2124-0460-026-0	HOWE RANDALL H ET AL				NOTICE VALUE	498,200
2018	155 RIVER LAKE CT ROS			LAND	45,300	CURRENT	498,200
	APPRS: 017	TaxDistrict	45	IMP	452,900	CHANGE	0
	NBHD: 2404.						
	APPL REASON: Value and Uniformity			Total	498,200.00		
	STAFF RECOM: No change in value						

****

992	12 -2124-0460-028-6	BUSCH JEFFREY & SUSAN				NOTICE VALUE	605,400
2018	140 RIVER LAKE CT ROS			LAND	58,300	CURRENT	605,400
	APPRS: 017	TaxDistrict	45	IMP	547,100	CHANGE	0
	NBHD: 2404.						
	APPL REASON: Fair Market Value			Total	605,400.00		
	STAFF RECOM: No change in value						

****

993	12 -2125-0493-006-2	JALILPOUR JALIL E				NOTICE VALUE	272,900
2018	170 RIVER LANDING DR ROS			LAND	81,800	CURRENT	272,900
	APPRS: 017	TaxDistrict	45	IMP	191,100	CHANGE	0
	NBHD: 2403.						
	APPL REASON: Value and Uniformity			Total	272,900.00		
	STAFF RECOM: No change in value						

****

994	12 -2125-0493-015-3	CONNOLLY ARTHUR B & KAREN A				NOTICE VALUE	584,300
2018	125 RIVER LANDING DR ROS			LAND	119,800	CURRENT	584,300
	APPRS: 017	TaxDistrict	45	IMP	464,500	CHANGE	0
	NBHD: 2403.						
	APPL REASON: Fair Market Value			Total	584,300.00		
	STAFF RECOM: No change in value						

****

RESIDENTIAL PROPERTIES

995	12 -2125-0493-023-7	LASURE ROBIN & DAVID				NOTICE VALUE	409,600
2018	215 RIVER LANDING DR ROS			LAND	151,200	CURRENT	409,600
	APPRS: 017	TaxDistrict	45	IMP	258,400	CHANGE	0
	NBHD: 2403.						
	APPL REASON:	Value and Uniformity		Total	409,600.00		
	STAFF RECOM:	No change in value					

****

996	12 -2150-0517-035-1	ELCHAHAL SAFWAN A & ANITA L				NOTICE VALUE	174,500
2018	905 HEMBREE RD ROS			LAND	98,500	CURRENT	174,500
	APPRS: 040	TaxDistrict	45	IMP	76,000	CHANGE	0
	NBHD: 2413.						
	APPL REASON:	Value/Unif/Taxibility		Total	174,500.00		
	STAFF RECOM:	No change in value					

****

997	12 -2193-0524-023-7	CHADDOCK CATHERINE				NOTICE VALUE	146,300
2018	176 WILLOW STREAM CT ROS			LAND	35,800	CURRENT	146,300
	APPRS: 040	TaxDistrict	45	IMP	110,500	CHANGE	0
	NBHD: 2419.3						
	APPL REASON:	Fair Market Value		Total	146,300.00		
	STAFF RECOM:	No change in value					

****

998	12 -2201-0501-043-3	BURSTEIN FARREL & ILANA				NOTICE VALUE	359,900
2018	5015 VICTORY RIDGE LN ROS			LAND	59,300	CURRENT	359,900
	APPRS: 017	TaxDistrict	45	IMP	300,600	CHANGE	0
	NBHD: 2428.1						
	APPL REASON:	Value and Uniformity		Total	359,900.00		
	STAFF RECOM:	No change in value					

****

999	12 -2203-0500-034-0	FULLER ZACHARY				NOTICE VALUE	260,900
2018	250 LEASINGWORTH WAY ROS			LAND	57,700	CURRENT	260,900
	APPRS: 017	TaxDistrict	45	IMP	203,200	CHANGE	0
	NBHD: 1279.						
	APPL REASON:	Value and Uniformity		Total	260,900.00		
	STAFF RECOM:	No change in value					

****

1000	12 -2212-0499-006-0	WRIGHT DAVID &				NOTICE VALUE	243,400
2018	9805 LA VIEW CIR ROS			LAND	75,100	CURRENT	243,400
	APPRS: 017	TaxDistrict	45	IMP	168,300	CHANGE	0
	NBHD: 2427.2						
	APPL REASON:	Value and Uniformity		Total	243,400.00		
	STAFF RECOM:	No change in value					

****

1001	12 -2212-0499-011-0	SOUTH CHARLES L				NOTICE VALUE	259,800
2018	355 JADE COVE DR ROS			LAND	87,200	CURRENT	259,800
	APPRS: 017	TaxDistrict	45	IMP	172,600	CHANGE	0
	NBHD: 2427.2						
	APPL REASON:	Value and Uniformity		Total	259,800.00		
	STAFF RECOM:	No change in value					

****

RESIDENTIAL PROPERTIES

1002	12 -2212-0499-021-9	BETTS MATTHEW JONATHAN & ALEXANDRA KATE				NOTICE VALUE	336,600
2018	330 JADE COVE DR ROS			LAND	71,800	CURRENT	336,600
	APPRS: 017	TaxDistrict	45	IMP	264,800	CHANGE	0
	NBHD: 2427.2						
	APPL REASON:	Value and Uniformity		Total	336,600.00		
	STAFF RECOM:	No change in value					

****

1003	12 -2212-0499-035-9	PRASAD BEN				NOTICE VALUE	349,100
2018	9795 LA VIEW CIR ROS			LAND	101,900	CURRENT	349,100
	APPRS: 017	TaxDistrict	45	IMP	247,200	CHANGE	0
	NBHD: 2427.2						
	APPL REASON:	Value and Uniformity		Total	349,100.00		
	STAFF RECOM:	No change in value					

****

1004	12 -2214-0529-018-7	KIMMERLE JEAN S				NOTICE VALUE	490,200
2018	345 VICKERY CIR ROS			LAND	118,200	CURRENT	490,200
	APPRS: 017	TaxDistrict	45	IMP	372,000	CHANGE	0
	NBHD: 2403.1						
	APPL REASON:	Fair Market Value		Total	490,200.00		
	STAFF RECOM:	No change in value					

****

1005	12 -2214-0529-021-1	PATRICK ERIN N				NOTICE VALUE	445,500
2018	315 VICKERY CIR ROS			LAND	96,100	CURRENT	445,500
	APPRS: 017	TaxDistrict	45	IMP	349,400	CHANGE	0
	NBHD: 2403.1						
	APPL REASON:	Value and Uniformity		Total	445,500.00		
	STAFF RECOM:	No change in value					

****

1006	12 -2214-0529-034-4	MC DONALD FRANCIS E &				NOTICE VALUE	405,500
2018	245 VICKERY WAY ROS			LAND	98,600	CURRENT	405,500
	APPRS: 017	TaxDistrict	45	IMP	306,900	CHANGE	0
	NBHD: 2403.1						
	APPL REASON:	Taxability		Total	405,500.00		
	STAFF RECOM:	No change in value					

****

1007	12 -2312-0534-012-4	RANDALL ANDREW & LAUREN				NOTICE VALUE	353,000
2018	900 CEDAR KNOLL DR ROS			LAND	55,000	CURRENT	353,000
	APPRS: 017	TaxDistrict	45	IMP	298,000	CHANGE	0
	NBHD: 1261.						
	APPL REASON:	Fair Market Value		Total	353,000.00		
	STAFF RECOM:	No change in value					

****

1008	12 -2312-0534-030-6	BULGER WILLIAM L				NOTICE VALUE	271,500
2018	2700 CEDAR KNOLL DR ROS			LAND	54,700	CURRENT	271,500
	APPRS: 017	TaxDistrict	45	IMP	216,800	CHANGE	0
	NBHD: 1261.						
	APPL REASON:	Fair Market Value		Total	271,500.00		
	STAFF RECOM:	No change in value					

****

RESIDENTIAL PROPERTIES

1009	12 -2371-0592-063-4	JORDAN HARRY E ET AL				NOTICE VALUE	281,300
2018	1061 DASSOW CT ROS			LAND	121,200	CURRENT	281,300
	APPRS: 040	TaxDistrict	45	IMP	160,100	CHANGE	0
	NBHD: 2401.						
	APPL REASON:	Fair Market Value		Total	281,300.00		
	STAFF RECOM:	No change in value					

****

1010	12 -2421-0581-003-3	HOWARD RODNEY GLENN &				NOTICE VALUE	466,300
2018	1315 NORTHSHORE DR ROS			LAND	59,600	CURRENT	466,300
	APPRS: 017	TaxDistrict	45	IMP	406,700	CHANGE	0
	NBHD: 1261.						
	APPL REASON:	Value and Uniformity		Total	466,300.00		
	STAFF RECOM:	No change in value					

****

1011	12 -2422-0581-172-5	KOFF JANELLE A				NOTICE VALUE	304,300
2018	300 CRUISE CT ROS			LAND	54,900	CURRENT	304,300
	APPRS: 017	TaxDistrict	45	IMP	249,400	CHANGE	0
	NBHD: 1257.						
	APPL REASON:	Value and Uniformity		Total	304,300.00		
	STAFF RECOM:	No change in value					

****

1012	12 -2422-0581-173-3	SHERMAN KAREN				NOTICE VALUE	296,400
2018	400 CRUISE CT ROS			LAND	54,900	CURRENT	296,400
	APPRS: 017	TaxDistrict	45	IMP	241,500	CHANGE	0
	NBHD: 1257.						
	APPL REASON:	Fair Market Value		Total	296,400.00		
	STAFF RECOM:	No change in value					

****

1013	12 -2422-0581-182-4	KENDALL ANDREW W				NOTICE VALUE	273,300
2018	120 LAKEVIEW RIDGE W ROS			LAND	54,100	CURRENT	273,300
	APPRS: 017	TaxDistrict	45	IMP	219,200	CHANGE	0
	NBHD: 1257.						
	APPL REASON:	Value/Unif/Taxibility		Total	273,300.00		
	STAFF RECOM:	No change in value					

****

1014	12 -2422-0581-184-0	HOLLOWAY BENJAMIN & AMBER				NOTICE VALUE	305,000
2018	100 WINDWARD LN ROS			LAND	54,100	CURRENT	305,000
	APPRS: 017	TaxDistrict	45	IMP	250,900	CHANGE	0
	NBHD: 1257.						
	APPL REASON:	Value and Uniformity		Total	305,000.00		
	STAFF RECOM:	No change in value					

****

1015	12 -2423-0582-011-3	FRANKLIN FREDDIE T				NOTICE VALUE	264,200
2018	115 HILLSIDE LN ROS			LAND	55,000	CURRENT	264,200
	APPRS: 017	TaxDistrict	45	IMP	209,200	CHANGE	0
	NBHD: 1261.						
	APPL REASON:	Value and Taxibility		Total	264,200.00		
	STAFF RECOM:	No change in value					

****

RESIDENTIAL PROPERTIES

1016	12 -2423-0582-048-5	SONDERMAN STEWART M &				NOTICE VALUE	377,500
2018	9630 HILLSIDE DR ROS			LAND	54,900	CURRENT	377,500
	APPRS: 017	TaxDistrict	45	IMP	322,600	CHANGE	0
	NBHD: 1261.						
	APPL REASON:	Uniformity		Total	377,500.00		
	STAFF RECOM:	No change in value					

****

1017	12 -2425-0615-021-1	FERDER SAMUIL & ANNA				NOTICE VALUE	151,900
2018	119 TEAL CT ROS			LAND	18,700	CURRENT	151,900
	APPRS: 017	TaxDistrict	45	IMP	133,200	CHANGE	0
	NBHD: 0512.						
	APPL REASON:	Value and Uniformity		Total	151,900.00		
	STAFF RECOM:	No change in value					

****

1018	12 -2427-0616-006-9	MUSTAKAS FRANCES C				NOTICE VALUE	135,000
2018	143 TEAL CT # E ROS			LAND	18,800	CURRENT	135,000
	APPRS: 017	TaxDistrict	45	IMP	116,200	CHANGE	0
	NBHD: 0512.						
	APPL REASON:	Fair Market Value		Total	135,000.00		
	STAFF RECOM:	No change in value					

****

1019	12 -2428-0616-018-3	PAIS BERTRAM S & JEANNE				NOTICE VALUE	103,800
2018	255 QUAIL RUN ROS			LAND	13,500	CURRENT	103,800
	APPRS: 017	TaxDistrict	45	IMP	90,300	CHANGE	0
	NBHD: 0512.						
	APPL REASON:	Value and Uniformity		Total	103,800.00		
	STAFF RECOM:	No change in value					

****

1020	12 -2430-0580-016-5	KOHL RICHARD W & GERALDINE H				NOTICE VALUE	388,700
2018	765 MARSHVIEW CLOSE ROS			LAND	67,200	CURRENT	388,700
	APPRS: 017	TaxDistrict	45	IMP	321,500	CHANGE	0
	NBHD: 1255.						
	APPL REASON:	Fair Market Value		Total	388,700.00		
	STAFF RECOM:	No change in value					

****

1021	12 -2431-0580-003-2	CLARK JOHN R				NOTICE VALUE	303,500
2018	1245 NORTHSHORE DR ROS			LAND	58,500	CURRENT	303,500
	APPRS: 017	TaxDistrict	45	IMP	245,000	CHANGE	0
	NBHD: 1261.						
	APPL REASON:	Value and Uniformity		Total	303,500.00		
	STAFF RECOM:	No change in value					

****

1022	12 -2431-0580-006-5	WARD MARINA &				NOTICE VALUE	434,400
2018	1215 NORTHSHORE DR ROS			LAND	61,200	CURRENT	434,400
	APPRS: 017	TaxDistrict	45	IMP	373,200	CHANGE	0
	NBHD: 1261.						
	APPL REASON:	Fair Market Value		Total	434,400.00		
	STAFF RECOM:	No change in value					

****

09 August , 2018

A2 Appeal No Changes - Real Property

RESIDENTIAL PROPERTIES

1023	12 -2433-0580-007-1	WILEWICZ MARZENA &				NOTICE VALUE	380,100
2018	640 CLEARLAKE TER ROS			LAND	84,300	CURRENT	380,100
	APPRS: 017	TaxDistrict	45	IMP	295,800	CHANGE	0
	NBHD: 1255.						
	APPL REASON:	Fair Market Value		Total	380,100.00		
	STAFF RECOM:	No change in value					

****

1024	12 -2441-0578-001-8	RAD NADER S				NOTICE VALUE	344,100
2018	310 SPRINGLAKE TER ROS			LAND	65,700	CURRENT	344,100
	APPRS: 017	TaxDistrict	45	IMP	278,400	CHANGE	0
	NBHD: 1255.						
	APPL REASON:	Fair Market Value		Total	344,100.00		
	STAFF RECOM:	No change in value					

****

1025	12 -2444-0619-015-6	ESPINOZA ERIC S &				NOTICE VALUE	651,900
2018	1625 NORTHCLIFF TRC ROS			LAND	72,800	CURRENT	651,900
	APPRS: 013	TaxDistrict	45	IMP	579,100	CHANGE	0
	NBHD: 1258.						
	APPL REASON:	Fair Market Value		Total	651,900.00		
	STAFF RECOM:	No change in value					

****

1026	12 -2444-0619-026-3	TUCKER LESTER W & PATRICIA L				NOTICE VALUE	555,200
2018	1515 NORTHCLIFF TRC ROS			LAND	74,300	CURRENT	555,200
	APPRS: 013	TaxDistrict	45	IMP	480,900	CHANGE	0
	NBHD: 1258.						
	APPL REASON:	Value/Unif/Taxibility		Total	555,200.00		
	STAFF RECOM:	No change in value					

****

1027	12 -2445-0577-018-9	TANG BEN JIAN &				NOTICE VALUE	519,000
2018	310 CLIFFTOP CT ROS			LAND	79,400	CURRENT	519,000
	APPRS: 013	TaxDistrict	45	IMP	439,600	CHANGE	0
	NBHD: 1258.						
	APPL REASON:	Exemption Denial		Total	519,000.00		
	STAFF RECOM:	No change in value					

****

1028	12 -2450-0574-106-7	SOTUNDE TUNDE				NOTICE VALUE	1,092,100
2018	5070 RIVERSIDE PARK DR ROS			LAND	268,100	CURRENT	1,092,100
	APPRS: 017	TaxDistrict	45	IMP	824,000	CHANGE	0
	NBHD: 1258.1						
	APPL REASON:	Value and Uniformity		Total	1,092,100.00		
	STAFF RECOM:	No change in value					

****

1029	12 -2451-0621-005-3	KITCHEN TIMOTHY M &				NOTICE VALUE	515,800
2018	9450 MISTWATER CLOSE ROS			LAND	81,500	CURRENT	515,800
	APPRS: 013	TaxDistrict	45	IMP	434,300	CHANGE	0
	NBHD: 1258.						
	APPL REASON:	Value/Unif/Taxibility		Total	515,800.00		
	STAFF RECOM:	No change in value					

****

RESIDENTIAL PROPERTIES

1030	12 -2541-0663-005-4	STRIGLE CATHERINE				NOTICE VALUE	336,100
2018	445 LITTLE PINES CT ROS			LAND	72,100	CURRENT	336,100
	APPRS: 017	TaxDistrict	45	IMP	264,000	CHANGE	0
	NBHD: 1261.						
	APPL REASON:	Fair Market Value		Total	336,100.00		
	STAFF RECOM:	No change in value					

****

1031	12 -2541-0663-048-4	MANUEL V NODAR REVOCABLE LIVING TRUST				NOTICE VALUE	278,800
2018	9455 MARTIN RD ROS			LAND	63,300	CURRENT	278,800
	APPRS: 017	TaxDistrict	45	IMP	215,500	CHANGE	0
	NBHD: 1261.						
	APPL REASON:	Fair Market Value		Total	278,800.00		
	STAFF RECOM:	No change in value					

****

1032	12 -2542-0664-032-6	RICE HELEN F				NOTICE VALUE	317,600
2018	2015 SIX BRANCHES DR ROS			LAND	61,800	CURRENT	317,600
	APPRS: 017	TaxDistrict	45	IMP	255,800	CHANGE	0
	NBHD: 1261.						
	APPL REASON:	Fair Market Value		Total	317,600.00		
	STAFF RECOM:	No change in value					

****

1033	12 -2542-0664-043-3	MNSF II W1 LLC				NOTICE VALUE	286,100
2018	1939 SIX BRANCHES DR ROS			LAND	62,700	CURRENT	286,100
	APPRS: 017	TaxDistrict	45	IMP	223,400	CHANGE	0
	NBHD: 1261.						
	APPL REASON:	Value and Uniformity		Total	286,100.00		
	STAFF RECOM:	No change in value					

****

1034	12 -2543-0629-025-3	RIVERA BARRETO FERNANDO				NOTICE VALUE	343,000
2018	420 CLEAR CREEK TER ROS			LAND	62,300	CURRENT	343,000
	APPRS: 017	TaxDistrict	45	IMP	280,700	CHANGE	0
	NBHD: 1261.						
	APPL REASON:	Fair Market Value		Total	343,000.00		
	STAFF RECOM:	No change in value					

****

1035	12 -2550-0627-031-3	DESAI MITALIN N ET AL				NOTICE VALUE	1,128,600
2018	1160 WINDFAIRE PL ROS			LAND	168,200	CURRENT	1,128,600
	APPRS: 017	TaxDistrict	45	IMP	960,400	CHANGE	0
	NBHD: 1261.9						
	APPL REASON:	Value/Unif/Taxibility		Total	1,128,600.00		
	STAFF RECOM:	No change in value					

****

1036	12 -2551-0665-030-7	PAINTER WILLIAM D				NOTICE VALUE	323,200
2018	700 LAKETOP WAY ROS			LAND	61,900	CURRENT	323,200
	APPRS: 017	TaxDistrict	45	IMP	261,300	CHANGE	0
	NBHD: 1261.						
	APPL REASON:	Exemption Denial		Total	323,200.00		
	STAFF RECOM:	No change in value					

****

RESIDENTIAL PROPERTIES

1037	12 -2551-0665-096-8 HEARN AUNDREA					NOTICE VALUE	328,300
2018	2077 SIX BRANCHES DR ROS			LAND	78,800	CURRENT	328,300
	APPRS: 017	TaxDistrict	45	IMP	249,500	CHANGE	0
	NBHD: 1261.						
	APPL REASON: Exemption Denial			Total	328,300.00		
	STAFF RECOM: No change in value						

****

1038	12 -2552-0628-072-4 MINDEL A RICHARD &					NOTICE VALUE	291,800
2018	2235 SIX BRANCHES DR ROS			LAND	59,800	CURRENT	291,800
	APPRS: 017	TaxDistrict	45	IMP	232,000	CHANGE	0
	NBHD: 1261.						
	APPL REASON: Fair Market Value			Total	291,800.00		
	STAFF RECOM: No change in value						

****

1039	12 -2553-0666-014-8 HERGEN GEORGE P & EILEEN M					NOTICE VALUE	328,400
2018	330 SPINDLETREE TRC ROS			LAND	67,700	CURRENT	328,400
	APPRS: 017	TaxDistrict	45	IMP	260,700	CHANGE	0
	NBHD: 1261.						
	APPL REASON: Fair Market Value			Total	328,400.00		
	STAFF RECOM: No change in value						

****

1040	12 -2561-0667-036-0 KAPUR MOHAN L & SUNITA					NOTICE VALUE	298,700
2018	8900 TERRACE CLUB DR ROS			LAND	61,000	CURRENT	298,700
	APPRS: 017	TaxDistrict	45	IMP	237,700	CHANGE	0
	NBHD: 1250.						
	APPL REASON: Fair Market Value			Total	298,700.00		
	STAFF RECOM: No change in value						

****

1041	12 -2561-0667-071-7 SOLO ISAAC &					NOTICE VALUE	289,900
2018	160 RIVER TERRACE PNT ROS			LAND	58,100	CURRENT	289,900
	APPRS: 017	TaxDistrict	45	IMP	231,800	CHANGE	0
	NBHD: 1250.						
	APPL REASON: Value and Uniformity			Total	289,900.00		
	STAFF RECOM: No change in value						

****

1042	12 -2564-0626-004-5 LOGA JAEHNIG VICTORIA					NOTICE VALUE	294,000
2018	330 SHADY RIVER TRC ROS			LAND	64,700	CURRENT	294,000
	APPRS: 017	TaxDistrict	45	IMP	229,300	CHANGE	0
	NBHD: 1250.2						
	APPL REASON: Fair Market Value			Total	294,000.00		
	STAFF RECOM: No change in value						

****

1043	12 -2564-0626-024-3 KADUK JOHN &					NOTICE VALUE	367,200
2018	835 CLUB CHASE CT ROS			LAND	66,000	CURRENT	367,200
	APPRS: 017	TaxDistrict	45	IMP	301,200	CHANGE	0
	NBHD: 1250.2						
	APPL REASON: Value and Uniformity			Total	367,200.00		
	STAFF RECOM: No change in value						

****

09 August , 2018

A2 Appeal No Changes - Real Property

RESIDENTIAL PROPERTIES

1044	12 -2570-0624-044-5	CAMPBELL PAUL A & LETITIA R				NOTICE VALUE	605,900
2018	5045 EVES PL ROS			LAND	96,000	CURRENT	605,900
	APPRS: 017	TaxDistrict	45	IMP	509,900	CHANGE	0
	NBHD: 1296.						
	APPL REASON:	Uniformity		Total	605,900.00		
	STAFF RECOM:	No change in value					
		**********					
1045	12 -2571-0623-032-0	TEMPLE ONEY D & JOYCE A				NOTICE VALUE	722,000
2018	225 WICKLAWN WAY ROS			LAND	152,800	CURRENT	722,000
	APPRS: 017	TaxDistrict	45	IMP	569,200	CHANGE	0
	NBHD: 1200.2						
	APPL REASON:	Fair Market Value		Total	722,000.00		
	STAFF RECOM:	No change in value					
		**********					
1046	12 -2571-0624-007-1	ASHRIAN ASHAGH KALIMI				NOTICE VALUE	731,400
2018	545 SLANE TRC ROS			LAND	174,900	CURRENT	731,400
	APPRS: 017	TaxDistrict	45	IMP	556,500	CHANGE	0
	NBHD: 1200.2						
	APPL REASON:	Value and Uniformity		Total	731,400.00		
	STAFF RECOM:	No change in value					
		**********					
1047	12 -2571-0624-024-6	EGAN PAUL D & BARBARA F				NOTICE VALUE	711,400
2018	315 TRADEA TARN ROS			LAND	147,500	CURRENT	711,400
	APPRS: 017	TaxDistrict	45	IMP	563,900	CHANGE	0
	NBHD: 1200.2						
	APPL REASON:	Fair Market Value		Total	711,400.00		
	STAFF RECOM:	No change in value					
		**********					
1048	12 -2572-0668-035-8	ROSENBERG I J &				NOTICE VALUE	1,012,200
2018	225 NORTH SMEAD CT ROS			LAND	430,100	CURRENT	1,012,200
	APPRS: 017	TaxDistrict	45	IMP	582,100	CHANGE	0
	NBHD: 1200.2						
	APPL REASON:	Value/Unif/Taxibility		Total	1,012,200.00		
	STAFF RECOM:	No change in value					
		**********					
1049	12 -2572-0668-062-2	ASHERIAN ASHAHG				NOTICE VALUE	672,600
2018	8315 SENTINAE CHASE DR ROS			LAND	122,300	CURRENT	672,600
	APPRS: 017	TaxDistrict	45	IMP	550,300	CHANGE	0
	NBHD: 1200.2						
	APPL REASON:	Value and Uniformity		Total	672,600.00		
	STAFF RECOM:	No change in value					
		**********					
1050	12 -2572-0668-080-4	DUPREE DEBORAH & EMMANUEL				NOTICE VALUE	684,100
2018	710 ARAN DR ROS			LAND	92,100	CURRENT	684,100
	APPRS: 017	TaxDistrict	45	IMP	592,000	CHANGE	0
	NBHD: 1200.2						
	APPL REASON:	Fair Market Value		Total	684,100.00		
	STAFF RECOM:	No change in value					
		**********					

RESIDENTIAL PROPERTIES

1051	12 -2572-0669-008-4	ASHERIAN HOOSHANG				NOTICE VALUE	729,200
2018	105 KILRAIN CT ROS			LAND	152,600	CURRENT	729,200
	APPRS: 017	TaxDistrict	45	IMP	576,600	CHANGE	0
	NBHD: 1200.2						
	APPL REASON:	Value and Uniformity		Total	729,200.00		
	STAFF RECOM:	No change in value					

****

1052	12 -2572-0669-010-0	DEMARIA CARL & NICOLE H				NOTICE VALUE	750,600
2018	125 KILRAIN CT ROS			LAND	167,700	CURRENT	750,600
	APPRS: 017	TaxDistrict	45	IMP	582,900	CHANGE	0
	NBHD: 1200.2						
	APPL REASON:	Fair Market Value		Total	750,600.00		
	STAFF RECOM:	No change in value					

****

1053	12 -2591-0697-154-9	ESFANDIARI SAED				NOTICE VALUE	308,400
2018	427 ALLYSON CIR N ALP			LAND	44,400	CURRENT	308,400
	APPRS: 040	TaxDistrict	10	IMP	264,000	CHANGE	0
	NBHD: 2402.1						
	APPL REASON:	Fair Market Value		Total	308,400.00		
	STAFF RECOM:	No change in value					

****

1054	12 -2671-0676-022-6	COYLE REBECCA D &				NOTICE VALUE	327,400
2018	210 FALL CREEK TRC ROS			LAND	56,400	CURRENT	327,400
	APPRS: 017	TaxDistrict	45	IMP	271,000	CHANGE	0
	NBHD: 1261.						
	APPL REASON:	Fair Market Value		Total	327,400.00		
	STAFF RECOM:	No change in value					

****

1055	12 -2671-0676-046-5	LEBRON CONSTANCE CLIFTON				NOTICE VALUE	271,000
2018	480 SILVER PINE TRL ROS			LAND	57,500	CURRENT	271,000
	APPRS: 017	TaxDistrict	45	IMP	213,500	CHANGE	0
	NBHD: 1261.						
	APPL REASON:	Value and Uniformity		Total	271,000.00		
	STAFF RECOM:	No change in value					

****

1056	12 -2673-0675-025-8	LENKEI ANDREW E & HEIDI A				NOTICE VALUE	308,200
2018	135 GLEN HOLLY DR ROS			LAND	58,800	CURRENT	308,200
	APPRS: 017	TaxDistrict	45	IMP	249,400	CHANGE	0
	NBHD: 1250.						
	APPL REASON:	Value and Uniformity		Total	308,200.00		
	STAFF RECOM:	No change in value					

****

1057	12 -2673-0675-034-0	BILLY ELIJAH NEVILLE &				NOTICE VALUE	372,200
2018	210 GLEN IVY DR ROS			LAND	65,200	CURRENT	372,200
	APPRS: 017	TaxDistrict	45	IMP	307,000	CHANGE	0
	NBHD: 1250.						
	APPL REASON:	Value and Uniformity		Total	372,200.00		
	STAFF RECOM:	No change in value					

****

RESIDENTIAL PROPERTIES

1058	12 -2680-0674-045-8	BREINER JOEL P & MARGARET L				NOTICE VALUE	587,100
2018	745 FALLING ROCKS CT ROS			LAND	71,300	CURRENT	587,100
	APPRS: 017	TaxDistrict	45	IMP	515,800	CHANGE	0
	NBHD: 1278.						
	APPL REASON:	Value/Unif/Taxibility		Total	587,100.00		
	STAFF RECOM:	No change in value					

****

1059	12 -2682-0673-076-2	KRIEGER CHARLES A &				NOTICE VALUE	607,200
2018	155 CARTIER CT ROS			LAND	118,300	CURRENT	607,200
	APPRS: 017	TaxDistrict	45	IMP	488,900	CHANGE	0
	NBHD: 1256.1						
	APPL REASON:	Value and Uniformity		Total	607,200.00		
	STAFF RECOM:	No change in value					

****

1060	12 -2682-0673-077-0	GRIPPANDO JOSEPH P & BONNIE A				NOTICE VALUE	526,800
2018	165 CARTIER CT ROS			LAND	112,700	CURRENT	526,800
	APPRS: 017	TaxDistrict	45	IMP	414,100	CHANGE	0
	NBHD: 1256.1						
	APPL REASON:	Fair Market Value		Total	526,800.00		
	STAFF RECOM:	No change in value					

****

1061	12 -2682-0715-096-0	TROOPE CYDNEY &				NOTICE VALUE	679,400
2018	470 THORNWYCK TRL ROS			LAND	122,900	CURRENT	679,400
	APPRS: 017	TaxDistrict	45	IMP	556,500	CHANGE	0
	NBHD: 1256.1						
	APPL REASON:	Value and Uniformity		Total	679,400.00		
	STAFF RECOM:	No change in value					

****

1062	12 -2682-0716-014-2	FRENCH C MICHAEL &				NOTICE VALUE	751,400
2018	8760 RIVER BLUFF LN ROS			LAND	130,600	CURRENT	751,400
	APPRS: 017	TaxDistrict	45	IMP	620,800	CHANGE	0
	NBHD: 1256.1						
	APPL REASON:	Value and Uniformity		Total	751,400.00		
	STAFF RECOM:	No change in value					

****

1063	12 -2682-0716-031-6	MYER ROBERT D & STEPHANIE L				NOTICE VALUE	713,800
2018	445 THORNWYCK TRL ROS			LAND	150,800	CURRENT	713,800
	APPRS: 017	TaxDistrict	45	IMP	563,000	CHANGE	0
	NBHD: 1256.1						
	APPL REASON:	Value and Uniformity		Total	713,800.00		
	STAFF RECOM:	No change in value					

****

1064	12 -2682-0716-034-0	BISHOP JAMES MICHAEL & MARY ELIZABETH				NOTICE VALUE	615,200
2018	475 THORNWYCK TRL ROS			LAND	116,600	CURRENT	615,200
	APPRS: 017	TaxDistrict	45	IMP	498,600	CHANGE	0
	NBHD: 1256.1						
	APPL REASON:	Fair Market Value		Total	615,200.00		
	STAFF RECOM:	No change in value					

****

RESIDENTIAL PROPERTIES

1065 12 -2682-0717-110-7 THS QUALIFIED PERSONAL RESIDENCE TRUST NOTICE VALUE 841,200
2018 8695 RIVER BLUFF LN ROS LAND 145,200 CURRENT 841,200
APPRS: 017 TaxDistrict 45 IMP 696,000 CHANGE 0
NBHD: 1256.1
APPL REASON: Fair Market Value Total 841,200.00
STAFF RECOM: No change in value
****

1066 12 -2683-0674-038-0 BUNYAN JOHN M & NOTICE VALUE 143,600
2018 2005 CANYON POINT CIR ROS LAND 10,800 CURRENT 143,600
APPRS: 017 TaxDistrict 45 IMP 132,800 CHANGE 0
NBHD: 0712.
APPL REASON: Value and Uniformity Total 143,600.00
STAFF RECOM: No change in value
****

1067 12 -2791-0768-023-8 KING JOHN F & CAROLE REBECCA NOTICE VALUE 315,000
2018 9295 BLUEJACK LN ROS LAND 79,100 CURRENT 315,000
APPRS: 017 TaxDistrict 45 IMP 235,900 CHANGE 0
NBHD: 1262.
APPL REASON: Fair Market Value Total 315,000.00
STAFF RECOM: No change in value
****

1068 12 -2801-0769-009-4 ALMAND CHARLES P & SARAH L NOTICE VALUE 295,700
2018 420 HACKBERRY CT ROS LAND 65,800 CURRENT 295,700
APPRS: 017 TaxDistrict 45 IMP 229,900 CHANGE 0
NBHD: 1262.
APPL REASON: Fair Market Value Total 295,700.00
STAFF RECOM: No change in value
****

1069 12 -2801-0769-019-3 DELLAPI JULIA D NOTICE VALUE 349,200
2018 465 SASSAFRAS LN ROS LAND 72,100 CURRENT 349,200
APPRS: 017 TaxDistrict 45 IMP 277,100 CHANGE 0
NBHD: 1262.
APPL REASON: Uniformity Total 349,200.00
STAFF RECOM: No change in value
****

1070 12 -2801-0769-020-1 WEIR SCOTT L & NOTICE VALUE 388,800
2018 475 SASSAFRAS LN ROS LAND 76,400 CURRENT 388,800
APPRS: 017 TaxDistrict 45 IMP 312,400 CHANGE 0
NBHD: 1262.
APPL REASON: Fair Market Value Total 388,800.00
STAFF RECOM: No change in value
****

1071 12 -2803-0727-059-8 STEELE C JEFFREY & SHELLY M NOTICE VALUE 382,500
2018 185 FOAL DR ROS LAND 89,900 CURRENT 382,500
APPRS: 017 TaxDistrict 45 IMP 292,600 CHANGE 0
NBHD: 1262.
APPL REASON: Value and Uniformity Total 382,500.00
STAFF RECOM: No change in value
****

RESIDENTIAL PROPERTIES

1072	12 -2806-0771-019-4	BURKE PEGGY L & RONALD B TRS				NOTICE VALUE	546,300
2018	315 WILLOW WIND CT ROS			LAND	94,000	CURRENT	546,300
	APPRS: 017	TaxDistrict	45	IMP	452,300	CHANGE	0
	NBHD: 1256.						
	APPL REASON:	Value/Unif/Taxibility		Total	546,300.00		
	STAFF RECOM:	No change in value					

****

1073	12 -2811-0726-028-4	SLAGEL VINCENT & JEANNE E				NOTICE VALUE	729,400
2018	8625 STEEPLE CHASE DR ROS			LAND	92,500	CURRENT	729,400
	APPRS: 017	TaxDistrict	45	IMP	636,900	CHANGE	0
	NBHD: 1256.						
	APPL REASON:	Value and Uniformity		Total	729,400.00		
	STAFF RECOM:	No change in value					

****

1074	12 -2812-0771-001-4	MUNROE GLENN E & BECKY A				NOTICE VALUE	491,900
2018	8770 WILLOWBRAE LN ROS			LAND	79,900	CURRENT	491,900
	APPRS: 017	TaxDistrict	45	IMP	412,000	CHANGE	0
	NBHD: 1256.						
	APPL REASON:	Value and Uniformity		Total	491,900.00		
	STAFF RECOM:	No change in value					

****

1075	12 -2813-0771-017-9	DIXON JOHN B & ELEANOR T				NOTICE VALUE	532,600
2018	8570 OLDE PACER POINTE ROS			LAND	90,600	CURRENT	532,600
	APPRS: 017	TaxDistrict	45	IMP	442,000	CHANGE	0
	NBHD: 1256.						
	APPL REASON:	Value and Uniformity		Total	532,600.00		
	STAFF RECOM:	No change in value					

****

1076	12 -2813-0771-060-9	NORRIS RODNEY L &				NOTICE VALUE	520,400
2018	2710 HAZY HOLLOW RUN ROS			LAND	87,200	CURRENT	520,400
	APPRS: 017	TaxDistrict	45	IMP	433,200	CHANGE	0
	NBHD: 1256.						
	APPL REASON:	Value and Uniformity		Total	520,400.00		
	STAFF RECOM:	No change in value					

****

1077	12 -2813-0772-032-7	MARTIN DENNIS S &				NOTICE VALUE	579,900
2018	2700 MISTY MORNING LN ROS			LAND	76,400	CURRENT	579,900
	APPRS: 017	TaxDistrict	45	IMP	503,500	CHANGE	0
	NBHD: 1256.						
	APPL REASON:	Value and Uniformity		Total	579,900.00		
	STAFF RECOM:	No change in value					

****

1078	12 -2813-0772-035-0	CRAVEN JOHN & LORI				NOTICE VALUE	617,900
2018	2670 MISTY MORNING LN ROS			LAND	84,400	CURRENT	617,900
	APPRS: 017	TaxDistrict	45	IMP	533,500	CHANGE	0
	NBHD: 1256.						
	APPL REASON:	Exemption Denial		Total	617,900.00		
	STAFF RECOM:	No change in value					

****

RESIDENTIAL PROPERTIES

1079	12 -2813-0772-037-6	HARRIS SAMUEL C & SHERRI A				NOTICE VALUE	923,500
2018	2655 MISTY MORNING LN ROS			LAND	156,600	CURRENT	923,500
	APPRS: 017	TaxDistrict	45	IMP	766,900	CHANGE	0
	NBHD: 1256.						
	APPL REASON:	Value and Uniformity		Total	923,500.00		
	STAFF RECOM:	No change in value					

****

1080	12 -2813-0772-065-7	HYSER MICHAEL				NOTICE VALUE	535,700
2018	2660 HAZY HOLLOW RUN ROS			LAND	124,700	CURRENT	535,700
	APPRS: 017	TaxDistrict	45	IMP	411,000	CHANGE	0
	NBHD: 1256.						
	APPL REASON:	Value and Uniformity		Total	535,700.00		
	STAFF RECOM:	No change in value					

****

1081	12 -2814-0725-011-8	POLOSKY CHARLES & MARY JOYCE				NOTICE VALUE	612,400
2018	2340 STEEPLE CHASE LN ROS			LAND	75,100	CURRENT	612,400
	APPRS: 017	TaxDistrict	45	IMP	537,300	CHANGE	0
	NBHD: 1256.						
	APPL REASON:	Value and Uniformity		Total	612,400.00		
	STAFF RECOM:	No change in value					

****

1082	12 -2816-0725-014-0	WANG PHILLIP H				NOTICE VALUE	758,800
2018	870 CLUB CHASE LN ROS			LAND	120,700	CURRENT	758,800
	APPRS: 017	TaxDistrict	45	IMP	638,100	CHANGE	0
	NBHD: 1256.						
	APPL REASON:	Value and Uniformity		Total	758,800.00		
	STAFF RECOM:	No change in value					

****

1083	12 -2817-0717-009-9	OLSON BRIAN J &				NOTICE VALUE	1,050,600
2018	280 STEEPLE POINTE DR ROS			LAND	183,200	CURRENT	1,050,600
	APPRS: 017	TaxDistrict	45	IMP	867,400	CHANGE	0
	NBHD: 1256.						
	APPL REASON:	Fair Market Value		Total	1,050,600.00		
	STAFF RECOM:	No change in value					

****

1084	12 -2817-0725-001-6	WILSON MICHAEL L & KAREN C				NOTICE VALUE	869,600
2018	200 STEEPLE POINTE DR ROS			LAND	95,500	CURRENT	869,600
	APPRS: 017	TaxDistrict	45	IMP	774,100	CHANGE	0
	NBHD: 1256.						
	APPL REASON:	Fair Market Value		Total	869,600.00		
	STAFF RECOM:	No change in value					

****

1085	12 -2817-0725-006-5	WILSON MARTIN W & MICHELE M				NOTICE VALUE	677,900
2018	250 STEEPLE POINTE DR ROS			LAND	82,600	CURRENT	677,900
	APPRS: 017	TaxDistrict	45	IMP	595,300	CHANGE	0
	NBHD: 1256.						
	APPL REASON:	Value and Uniformity		Total	677,900.00		
	STAFF RECOM:	No change in value					

****

RESIDENTIAL PROPERTIES

1086	12 -2817-0726-021-3 REJJAL RIM AL				NOTICE VALUE	847,800
2018	110 STEEPLE GATE LN ROS		LAND	75,100	CURRENT	847,800
	APPRS: 017	TaxDistrict 45	IMP	772,700	CHANGE	0
	NBHD: 1256.					
	APPL REASON: Value/Unif/Taxibility		Total	847,800.00		
	STAFF RECOM: No change in value					

****

1087	12 -2817-0726-023-9 MELTON N SCARLETT				NOTICE VALUE	1,008,300
2018	130 STEEPLE GATE LN ROS		LAND	75,700	CURRENT	1,008,300
	APPRS: 017	TaxDistrict 45	IMP	932,600	CHANGE	0
	NBHD: 1256.					
	APPL REASON: Value and Uniformity		Total	1,008,300.00		
	STAFF RECOM: No change in value					

****

1088	12 -2817-0726-033-8 ROGERS LESTER				NOTICE VALUE	763,300
2018	105 STEEPLE GATE LN ROS		LAND	81,900	CURRENT	763,300
	APPRS: 017	TaxDistrict 45	IMP	681,400	CHANGE	0
	NBHD: 1256.					
	APPL REASON: Value and Uniformity		Total	763,300.00		
	STAFF RECOM: No change in value					

****

1089	12 -2821-0720-003-1 TAYLOR MARY KAY & EASTIS DAVID				NOTICE VALUE	615,500
2018	2230 STEEPLE CHASE LN ROS		LAND	79,400	CURRENT	615,500
	APPRS: 017	TaxDistrict 45	IMP	536,100	CHANGE	0
	NBHD: 1256.					
	APPL REASON: Value and Uniformity		Total	615,500.00		
	STAFF RECOM: No change in value					

****

1090	12 -2821-0720-004-9 SPUNG LYNDA L				NOTICE VALUE	502,100
2018	2220 STEEPLE CHASE LN ROS		LAND	76,300	CURRENT	502,100
	APPRS: 017	TaxDistrict 45	IMP	425,800	CHANGE	0
	NBHD: 1256.					
	APPL REASON: Value and Uniformity		Total	502,100.00		
	STAFF RECOM: No change in value					

****

1091	12 -2823-0720-022-9 UHLIR JACK & ANN				NOTICE VALUE	593,100
2018	700 BROOKSIDE DR ROS		LAND	102,600	CURRENT	593,100
	APPRS: 017	TaxDistrict 45	IMP	490,500	CHANGE	0
	NBHD: 0812.					
	APPL REASON: Value and Uniformity		Total	593,100.00		
	STAFF RECOM: No change in value					

****

1092	12 -2823-0720-026-0 IZQUIERDO SILVIA & HUMBERTO				NOTICE VALUE	510,600
2018	4400 BROOKSIDE LN ROS		LAND	101,200	CURRENT	510,600
	APPRS: 017	TaxDistrict 45	IMP	409,400	CHANGE	0
	NBHD: 0812.					
	APPL REASON: Value and Taxibility		Total	510,600.00		
	STAFF RECOM: No change in value					

****

RESIDENTIAL PROPERTIES

1093	12 -2823-0723-046-5	WENDER BRUCE LANE				NOTICE VALUE	578,400
2018	2200 BROOKSIDE DR ROS			LAND	115,000	CURRENT	578,400
	APPRS: 017	TaxDistrict	45	IMP	463,400	CHANGE	0
	NBHD: 0812.						
	APPL REASON:	Value and Uniformity		Total	578,400.00		
	STAFF RECOM:	No change in value					

****

1094	12 -2823-0724-011-8	HARPER JOHN L &				NOTICE VALUE	517,000
2018	5400 BROOKSIDE PL # 54 ROS			LAND	118,700	CURRENT	517,000
	APPRS: 017	TaxDistrict	45	IMP	398,300	CHANGE	0
	NBHD: 0812.						
	APPL REASON:	Fair Market Value		Total	517,000.00		
	STAFF RECOM:	No change in value					

****

1095	12 -2824-0773-010-9	MCDUFFIE KELVIN A &				NOTICE VALUE	764,300
2018	775 WINNMARK CT ROS			LAND	156,300	CURRENT	764,300
	APPRS: 017	TaxDistrict	45	IMP	608,000	CHANGE	0
	NBHD: 1256.3						
	APPL REASON:	Value and Uniformity		Total	764,300.00		
	STAFF RECOM:	No change in value					

****

1096	12 -2905-0816-031-6	PROINVEST INC				NOTICE VALUE	625,900
2018	100 WILLOW WAY ROS			LAND	80,900	CURRENT	625,900
	APPRS: 024	TaxDistrict	45	IMP	545,000	CHANGE	0
	NBHD: 1234.						
	APPL REASON:	Value and Uniformity		Total	625,900.00		
	STAFF RECOM:	No change in value					

****

1097	12 -2944-0781-043-5	MOORE LYNN B				NOTICE VALUE	203,100
2018	100 HOLCOMB CT ROS			LAND	42,600	CURRENT	203,100
	APPRS: 017	TaxDistrict	45	IMP	160,500	CHANGE	0
	NBHD: 1263.						
	APPL REASON:	Value/Unif/Taxibility		Total	203,100.00		
	STAFF RECOM:	No change in value					

****

1098	12 -2945-0782-010-2	SOKOLIC BRACHA B				NOTICE VALUE	324,500
2018	195 RIVERSONG DR ROS			LAND	60,400	CURRENT	324,500
	APPRS: 017	TaxDistrict	45	IMP	264,100	CHANGE	0
	NBHD: 2427.1						
	APPL REASON:	Fair Market Value		Total	324,500.00		
	STAFF RECOM:	No change in value					

****

1099	12 -2950-0825-060-8	RIZZI VITO M & EUGENIA A				NOTICE VALUE	491,400
2018	165 BELMONT PL ROS			LAND	90,700	CURRENT	491,400
	APPRS: 017	TaxDistrict	45	IMP	400,700	CHANGE	0
	NBHD: 1256.2						
	APPL REASON:	Value and Uniformity		Total	491,400.00		
	STAFF RECOM:	No change in value					

****

RESIDENTIAL PROPERTIES

1100	12 -2950-0825-066-5	PATEL KEVIN ET AL				NOTICE VALUE	502,100
2018	105 BELMONT PL ROS			LAND	101,500	CURRENT	502,100
	APPRS: 017	TaxDistrict	45	IMP	400,600	CHANGE	0
	NBHD: 1256.2						
	APPL REASON:	Fair Market Value		Total	502,100.00		
	STAFF RECOM:	No change in value					

****

1101	12 -2950-0825-143-2	STEMNISKI PETER M &				NOTICE VALUE	488,700
2018	215 GLEN ROYAL CT ROS			LAND	93,200	CURRENT	488,700
	APPRS: 017	TaxDistrict	45	IMP	395,500	CHANGE	0
	NBHD: 1256.2						
	APPL REASON:	Value and Uniformity		Total	488,700.00		
	STAFF RECOM:	No change in value					

****

1102	12 -2950-0826-101-9	BLITMAN HAROLD & MARILYN				NOTICE VALUE	454,100
2018	8435 EDWARDTON DR ROS			LAND	92,600	CURRENT	454,100
	APPRS: 017	TaxDistrict	45	IMP	361,500	CHANGE	0
	NBHD: 1256.2						
	APPL REASON:	Value and Uniformity		Total	454,100.00		
	STAFF RECOM:	No change in value					

****

1103	12 -2951-0780-023-8	SQUIRES KELLY M & JENNIFER H				NOTICE VALUE	556,800
2018	8590 HAVEN WOOD TRL ROS			LAND	88,800	CURRENT	556,800
	APPRS: 017	TaxDistrict	45	IMP	468,000	CHANGE	0
	NBHD: 1256.						
	APPL REASON:	Fair Market Value		Total	556,800.00		
	STAFF RECOM:	No change in value					

****

1104	12 -2951-0780-027-9	FAGAN MAURICE J III &				NOTICE VALUE	629,400
2018	425 TAPESTRY TRL ROS			LAND	95,500	CURRENT	629,400
	APPRS: 017	TaxDistrict	45	IMP	533,900	CHANGE	0
	NBHD: 1256.						
	APPL REASON:	Value and Uniformity		Total	629,400.00		
	STAFF RECOM:	No change in value					

****

1105	12 -2951-0780-029-5	JOHNSON ALISON J &				NOTICE VALUE	598,400
2018	410 TAPESTRY TRL ROS			LAND	83,200	CURRENT	598,400
	APPRS: 017	TaxDistrict	45	IMP	515,200	CHANGE	0
	NBHD: 1256.						
	APPL REASON:	Fair Market Value		Total	598,400.00		
	STAFF RECOM:	No change in value					

****

1106	12 -2951-0780-032-9	FISH TIMOTHY C & ALICIA C				NOTICE VALUE	567,700
2018	355 BANYON BROOK POINTE ROS			LAND	86,900	CURRENT	567,700
	APPRS: 017	TaxDistrict	45	IMP	480,800	CHANGE	0
	NBHD: 1256.						
	APPL REASON:	Value and Uniformity		Total	567,700.00		
	STAFF RECOM:	No change in value					

****

RESIDENTIAL PROPERTIES

1107 12 -2951-0780-039-4 TOVROG BENJAMIN S & GAIL W NOTICE VALUE 573,200
2018 8560 HAVEN WOOD TRL ROS LAND 85,600 CURRENT 573,200
APPRS: 017 TaxDistrict 45 IMP 487,600 CHANGE 0
NBHD: 1256.
APPL REASON: Value and Uniformity Total 573,200.00
STAFF RECOM: No change in value
****

1108 12 -2952-0780-029-4 KLOCKOW ANDREA NOTICE VALUE 213,500
2018 649 GRANBY HILL PL ROS LAND 26,800 CURRENT 213,500
APPRS: 017 TaxDistrict 45 IMP 186,700 CHANGE 0
NBHD: 0912.
APPL REASON: Uniformity Total 213,500.00
STAFF RECOM: No change in value
****

1109 12 -2953-0826-038-0 ROTHSCHILD JEREMIAH & NOTICE VALUE 517,500
2018 230 WILLOW BROOK DR ROS LAND 78,000 CURRENT 517,500
APPRS: 017 TaxDistrict 45 IMP 439,500 CHANGE 0
NBHD: 1256.
APPL REASON: Value and Uniformity Total 517,500.00
STAFF RECOM: No change in value
****

1110 12 -2961-0778-028-9 CLEMENTS JOSEPH M & KEVIN NOTICE VALUE 412,600
2018 310 SEVENTEENTH FAIRWAY ROS LAND 115,900 CURRENT 412,600
APPRS: 017 TaxDistrict 45 IMP 296,700 CHANGE 0
NBHD: 1256.
APPL REASON: Fair Market Value Total 412,600.00
STAFF RECOM: No change in value
****

1111 12 -2971-0855-046-5 ANNAMALAI SIVA RAJASEKARAN & NOTICE VALUE 105,400
2018 46 COUNTRY CT ALP LAND 15,600 CURRENT 105,400
APPRS: 013 TaxDistrict 10 IMP 89,800 CHANGE 0
NBHD: 0112.
APPL REASON: Fair Market Value Total 105,400.00
STAFF RECOM: No change in value
****

1112 12 -2990-0860-029-1 SUNDARARAGHAVAN RADHIKA & KOTHTHAVASAL NOTICE VALUE 622,800
2018 230 COTTON FIELD CT ALP LAND 139,600 CURRENT 622,800
APPRS: 013 TaxDistrict 10 IMP 483,200 CHANGE 0
NBHD: 1282.
APPL REASON: Value and Uniformity Total 622,800.00
STAFF RECOM: No change in value
****

1113 12 -3000-0862-099-8 HOLTZER MATTHEW NOTICE VALUE 754,900
2018 1155 GUNTER CT ALP LAND 178,800 CURRENT 754,900
APPRS: 013 TaxDistrict 10 IMP 576,100 CHANGE 0
NBHD: 1282.
APPL REASON: Value and Uniformity Total 754,900.00
STAFF RECOM: No change in value
****

RESIDENTIAL PROPERTIES

1114	12 -3010-0862-046-7	MERKEL DANIEL B & COLLEEN M				NOTICE VALUE	543,400
2018	1775 RIDGE OAK PL ALP			LAND	87,500	CURRENT	543,400
	APPRS: 013	TaxDistrict	10	IMP	455,900	CHANGE	0
	NBHD: 1266.						
	APPL REASON:	Fair Market Value		Total	543,400.00		
	STAFF RECOM:	No change in value					

****

1115	12 -3080-0878-052-2	PHARIS EUGENE C & GEORGIANN				NOTICE VALUE	621,200
2018	9066 RIVERBEND MANOR ROS			LAND	195,800	CURRENT	621,200
	APPRS: 017	TaxDistrict	45	IMP	425,400	CHANGE	0
	NBHD: 2481.1						
	APPL REASON:	Fair Market Value		Total	621,200.00		
	STAFF RECOM:	No change in value					

****

1116	12 -3080-0878-062-1	NEWMAN JACKIE L				NOTICE VALUE	519,100
2018	9046 RIVERBEND MANOR ROS			LAND	181,600	CURRENT	519,100
	APPRS: 017	TaxDistrict	45	IMP	337,500	CHANGE	0
	NBHD: 2481.1						
	APPL REASON:	Fair Market Value		Total	519,100.00		
	STAFF RECOM:	No change in value					

****

1117	12 -3090-0830-122-8	MC DONOUGH THOMAS S & MARGUERITE				NOTICE VALUE	486,800
2018	3119 WEST ADDISON ROS			LAND	486,800	CURRENT	486,800
	APPRS: 017	TaxDistrict	45	IMP	0	CHANGE	0
	NBHD: 2481.1						
	APPL REASON:	Value and Uniformity		Total	486,800.00		
	STAFF RECOM:	No change in value					

****

1118	12 -3090-0830-123-6	MC DONOUGH THOMAS S				NOTICE VALUE	1,038,800
2018	3121 WEST ADDISON ROS			LAND	346,300	CURRENT	1,038,800
	APPRS: 017	TaxDistrict	45	IMP	692,500	CHANGE	0
	NBHD: 2481.1						
	APPL REASON:	Value and Uniformity		Total	1,038,800.00		
	STAFF RECOM:	No change in value					

****

1119	12 -3090-0879-154-3	NELSON LAUREL V &				NOTICE VALUE	1,206,800
2018	3138 EAST ADDISON ROS			LAND	332,200	CURRENT	1,206,800
	APPRS: 017	TaxDistrict	45	IMP	874,600	CHANGE	0
	NBHD: 2481.1						
	APPL REASON:	Value and Uniformity		Total	1,206,800.00		
	STAFF RECOM:	No change in value					

****

1120	12 -3090-0879-155-0	THOMPSON MICHAEL C & TERRI T				NOTICE VALUE	1,071,100
2018	8630 ELLARD DR ROS			LAND	268,500	CURRENT	1,071,100
	APPRS: 017	TaxDistrict	45	IMP	802,600	CHANGE	0
	NBHD: 2481.1						
	APPL REASON:	Value/Unif/Taxibility		Total	1,071,100.00		
	STAFF RECOM:	No change in value					

****

09 August , 2018

A2 Appeal No Changes - Real Property

RESIDENTIAL PROPERTIES

1121	12 -3090-0879-162-6	FRENKEL NEAL A & LAURI M				NOTICE VALUE	990,500
2018	8627 ELLARD DR ROS			LAND	197,900	CURRENT	990,500
	APPRS: 017	TaxDistrict	45	IMP	792,600	CHANGE	0
	NBHD: 2481.1						
	APPL REASON:	Fair Market Value		Total	990,500.00		
	STAFF RECOM:	No change in value					

****

1122	12 -3090-0879-163-4	MIMMS SUZANNE M				NOTICE VALUE	1,169,100
2018	8629 ELLARD DR ROS			LAND	207,800	CURRENT	1,169,100
	APPRS: 017	TaxDistrict	45	IMP	961,300	CHANGE	0
	NBHD: 2481.1						
	APPL REASON:	Value and Uniformity		Total	1,169,100.00		
	STAFF RECOM:	No change in value					

****

1123	12 -3090-0880-075-7	KAHN JOHN E & CATHERINE A				NOTICE VALUE	1,207,200
2018	3156 EAST ADDISON ST ROS			LAND	325,000	CURRENT	1,207,200
	APPRS: 017	TaxDistrict	45	IMP	882,200	CHANGE	0
	NBHD: 2481.						
	APPL REASON:	Value and Uniformity		Total	1,207,200.00		
	STAFF RECOM:	No change in value					

****

1124	12 -3130-0915-080-8	RUBIO SOFIA M &				NOTICE VALUE	174,100
2018	10900 WITTENRIDGE DR # A7 ALP			LAND	32,800	CURRENT	174,100
	APPRS: 205	TaxDistrict	10	IMP	141,300	CHANGE	0
	NBHD: 9898.						
	APPL REASON:	Fair Market Value		Total	174,100.00		
	STAFF RECOM:	No change in value					

****

1125	12 -3130-0916-087-2	MC KINLEY LATONIA G				NOTICE VALUE	163,400
2018	10900 WITTENHAM DR # C2 ALP			LAND	32,600	CURRENT	163,400
	APPRS: 205	TaxDistrict	10	IMP	130,800	CHANGE	0
	NBHD: 9898.						
	APPL REASON:	Value and Uniformity		Total	163,400.00		
	STAFF RECOM:	No change in value					

****

1126	12 -3141-0902-044-6	FENNER STEVEN F & WENDY T				NOTICE VALUE	485,800
2018	1625 RIDGE HAVEN RUN ALP			LAND	75,200	CURRENT	485,800
	APPRS: 013	TaxDistrict	10	IMP	410,600	CHANGE	0
	NBHD: 1266.						
	APPL REASON:	Exemption Denial		Total	485,800.00		
	STAFF RECOM:	No change in value					

****

1127	12 -3141-0917-008-4	TURRY JOEL B & ROBEN K				NOTICE VALUE	482,800
2018	1425 HAMPTON HILL DR ALP			LAND	89,700	CURRENT	482,800
	APPRS: 013	TaxDistrict	10	IMP	393,100	CHANGE	0
	NBHD: 1266.						
	APPL REASON:	Fair Market Value		Total	482,800.00		
	STAFF RECOM:	No change in value					

****

RESIDENTIAL PROPERTIES

1128 12 -3141-0917-039-9 SUN WENTING & ZHANG YINGHAN NOTICE VALUE 521,100
2018 8110 HIGH HAMPTON CHASE ALP LAND 82,200 CURRENT 521,100
APPRS: 013 TaxDistrict 10 IMP 438,900 CHANGE 0
NBHD: 1266.
APPL REASON: Value and Uniformity Total 521,100.00
STAFF RECOM: No change in value
****

1129 12 -3150-0901-079-1 PATEL BHAVESH NOTICE VALUE 1,264,800
2018 310 BEACON KNOLL DR FUL LAND 42,200 CURRENT 1,264,800
APPRS: 013 TaxDistrict 10 IMP 1,222,600 CHANGE 0
NBHD: 1266.
APPL REASON: Value and Uniformity Total 1,264,800.00
STAFF RECOM: No change in value
****

1130 13 -0031- LL-247-4 TRIPODIS PHYLLIS NOTICE VALUE 69,400
2018 4259 HIGH PARK LN LAND 9,100 CURRENT 69,400
APPRS: 454 TaxDistrict 20 IMP 60,300 CHANGE 0
NBHD: 1337.
APPL REASON: Fair Market Value Total 69,400.00
STAFF RECOM: No change in value
****

1131 13 -0033-0001-066-4 DUNSON DOROTHY J NOTICE VALUE 85,200
2018 4565 SPRING VALLEY PKY FUL LAND 17,100 CURRENT 85,200
APPRS: 454 TaxDistrict 55 IMP 68,100 CHANGE 0
NBHD: 9601.
APPL REASON: Value/Unif/Taxibility Total 85,200.00
STAFF RECOM: No change in value
****

1132 13 -0033-0003-010-0 WINSTON MARY A NOTICE VALUE 102,500
2018 4775 SHOSHONEE TRL FUL LAND 15,800 CURRENT 102,500
APPRS: 454 TaxDistrict 55 IMP 86,700 CHANGE 0
NBHD: 9601.
APPL REASON: Value/Unif/Taxibility Total 102,500.00
STAFF RECOM: No change in value
****

1133 13 -0033-0004-019-0 FANYS PROPERTIES LLC NOTICE VALUE 111,300
2018 4620 SHOSHONEE TRL FUL LAND 15,600 CURRENT 111,300
APPRS: 454 TaxDistrict 55 IMP 95,700 CHANGE 0
NBHD: 9601.
APPL REASON: Value and Uniformity Total 111,300.00
STAFF RECOM: No change in value
****

1134 13 -0033-0004-022-4 HORTON GERALDINE NOTICE VALUE 102,600
2018 4650 SHOSHONEE TRL FUL LAND 15,600 CURRENT 102,600
APPRS: 454 TaxDistrict 55 IMP 87,000 CHANGE 0
NBHD: 9601.
APPL REASON: Value/Unif/Taxibility Total 102,600.00
STAFF RECOM: No change in value
****

RESIDENTIAL PROPERTIES

1135	13 -0034-0002-008-4	GAY ANITA J				NOTICE VALUE	94,400
2018	3230 LINDEN GARDEN FUL			LAND	16,200	CURRENT	94,400
	APPRS: 454	TaxDistrict	55	IMP	78,200	CHANGE	0
	NBHD: 9601.						
	APPL REASON:	Value and Taxibility		Total	94,400.00		
	STAFF RECOM:	No change in value					

****

1136	13 -0035-0003-020-7	DISCOVERY ENTERPRISES INC				NOTICE VALUE	67,600
2018	4660 JANICE DR FUL			LAND	17,000	CURRENT	67,600
	APPRS: 454	TaxDistrict	55	IMP	50,600	CHANGE	0
	NBHD: 1325.						
	APPL REASON:	Value and Uniformity		Total	67,600.00		
	STAFF RECOM:	No change in value					

****

1137	13 -0035-0003-040-5	WOODS DEBORAH ANN				NOTICE VALUE	63,600
2018	4510 KENT RD FUL			LAND	15,700	CURRENT	63,600
	APPRS: 454	TaxDistrict	55	IMP	47,900	CHANGE	0
	NBHD: 1325.						
	APPL REASON:	Uniformity		Total	63,600.00		
	STAFF RECOM:	No change in value					

****

1138	13 -0035-0003-072-8	DISCOVERY ENTERPRISES II LLC				NOTICE VALUE	76,300
2018	4555 JANICE DR FUL			LAND	17,100	CURRENT	76,300
	APPRS: 454	TaxDistrict	55	IMP	59,200	CHANGE	0
	NBHD: 1325.						
	APPL REASON:	Value and Uniformity		Total	76,300.00		
	STAFF RECOM:	No change in value					

****

1139	13 -0035-0006-002-2	HAYES ATL LLC				NOTICE VALUE	57,400
2018	4790 JANICE DR FUL			LAND	16,200	CURRENT	57,400
	APPRS: 454	TaxDistrict	55	IMP	41,200	CHANGE	0
	NBHD: 1325.						
	APPL REASON:	Fair Market Value		Total	57,400.00		
	STAFF RECOM:	No change in value					

****

1140	13 -0062- LL-103-1	GOLAF INVESTMENTS LLC				NOTICE VALUE	70,200
2018	2811 GODBY RD CP			LAND	10,900	CURRENT	70,200
	APPRS: 454	TaxDistrict	15	IMP	59,300	CHANGE	0
	NBHD: 1384.						
	APPL REASON:	Fair Market Value		Total	70,200.00		
	STAFF RECOM:	No change in value					

****

1141	13 -0062- LL-137-9	BROWN BLONDELL & KIRTON SHANELL				NOTICE VALUE	65,300
2018	5082 WINDSOR FORREST LN CP			LAND	10,200	CURRENT	65,300
	APPRS: 454	TaxDistrict	15	IMP	55,100	CHANGE	0
	NBHD: 1384.						
	APPL REASON:	Fair Market Value		Total	65,300.00		
	STAFF RECOM:	No change in value					

****

RESIDENTIAL PROPERTIES

1142	13 -0062- LL-171-8 GUEYE BIANCA &					NOTICE VALUE	66,400
2018	2865 WINDSOR FORREST CT CP			LAND	10,400	CURRENT	66,400
	APPRS: 454	TaxDistrict	15	IMP	56,000	CHANGE	0
	NBHD: 1384.						
	APPL REASON: Fair Market Value			Total	66,400.00		
	STAFF RECOM: No change in value						

****

1143	13 -0062- LL-172-6 LEWIS GUEYE BIANCA J &					NOTICE VALUE	66,300
2018	2867 WINDSOR FORREST CT CP			LAND	10,400	CURRENT	66,300
	APPRS: 454	TaxDistrict	15	IMP	55,900	CHANGE	0
	NBHD: 1384.						
	APPL REASON: Fair Market Value			Total	66,300.00		
	STAFF RECOM: No change in value						

****

1144	13 -0062-0001-001-5 CEDAR CREEK FARMS INC					NOTICE VALUE	15,500
2018	ROCK HILL RD FUL			LAND	15,500	CURRENT	15,500
	APPRS: 454	TaxDistrict	15	IMP	0	CHANGE	0
	NBHD: 1325.						
	APPL REASON: Fair Market Value			Total	15,500.00		
	STAFF RECOM: No change in value						

****

1145	13 -0062-0001-005-6 CEDAR CREEK FARMS INC					NOTICE VALUE	9,500
2018	ROSS AVE FUL			LAND	9,500	CURRENT	9,500
	APPRS: 454	TaxDistrict	15	IMP	0	CHANGE	0
	NBHD: 1325.						
	APPL REASON: Fair Market Value			Total	9,500.00		
	STAFF RECOM: No change in value						

****

1146	13 -0062-0001-006-4 CEDAR CREEK FARMS INC					NOTICE VALUE	12,200
2018	ROSS AVE FUL			LAND	12,200	CURRENT	12,200
	APPRS: 454	TaxDistrict	15	IMP	0	CHANGE	0
	NBHD: 1325.						
	APPL REASON: Fair Market Value			Total	12,200.00		
	STAFF RECOM: No change in value						

****

1147	13 -0062-0001-007-2 CEDAR CREEK FARMS INC					NOTICE VALUE	34,400
2018	JOHN ST FUL			LAND	34,400	CURRENT	34,400
	APPRS: 454	TaxDistrict	15	IMP	0	CHANGE	0
	NBHD: 1325.						
	APPL REASON: Fair Market Value			Total	34,400.00		
	STAFF RECOM: No change in value						

****

1148	13 -0062-0001-008-0 CEDAR CREEK FARMS INC					NOTICE VALUE	17,000
2018	ROCK HILL RD FUL			LAND	17,000	CURRENT	17,000
	APPRS: 454	TaxDistrict	15	IMP	0	CHANGE	0
	NBHD: 1325.						
	APPL REASON: Fair Market Value			Total	17,000.00		
	STAFF RECOM: No change in value						

****

RESIDENTIAL PROPERTIES

1149	13 -0062-0001-010-6	CEDAR CREEK FARMS INC				NOTICE VALUE	23,800
2018	JOHN ST FUL			LAND	23,800	CURRENT	23,800
	APPRS: 454	TaxDistrict	15	IMP	0	CHANGE	0
	NBHD: 1325.						
	APPL REASON:	Fair Market Value		Total	23,800.00		
	STAFF RECOM:	No change in value					

****

1150	13 -0067- LL-105-1	VALOR HOMES 513 LLC				NOTICE VALUE	93,900
2018	5198 SEASIDE CT FUL			LAND	14,500	CURRENT	93,900
	APPRS: 454	TaxDistrict	55	IMP	79,400	CHANGE	0
	NBHD: 9673.						
	APPL REASON:	Fair Market Value		Total	93,900.00		
	STAFF RECOM:	No change in value					

****

1151	13 -0067- LL-172-1	GUEYE MALICK				NOTICE VALUE	101,900
2018	5298 SAND BAR LN FUL			LAND	15,000	CURRENT	101,900
	APPRS: 454	TaxDistrict	55	IMP	86,900	CHANGE	0
	NBHD: 9673.						
	APPL REASON:	Fair Market Value		Total	101,900.00		
	STAFF RECOM:	No change in value					

****

1152	13 -0067- LL-259-6	COOPER JACQUELINE J				NOTICE VALUE	95,400
2018	2739 HIGH TIDE DR FUL			LAND	15,500	CURRENT	95,400
	APPRS: 454	TaxDistrict	55	IMP	79,900	CHANGE	0
	NBHD: 9673.						
	APPL REASON:	Fair Market Value		Total	95,400.00		
	STAFF RECOM:	No change in value					

****

1153	13 -0067- LL-270-3	UPSHAW ISAAC				NOTICE VALUE	88,500
2018	2850 HIGH TIDE DR FUL			LAND	14,800	CURRENT	88,500
	APPRS: 454	TaxDistrict	55	IMP	73,700	CHANGE	0
	NBHD: 9673.						
	APPL REASON:	Fair Market Value		Total	88,500.00		
	STAFF RECOM:	No change in value					

****

1154	13 -0067-0001-085-3	VALOR HOMES ONE ZERO SEVEN LLC				NOTICE VALUE	86,800
2018	5395 LONGMEADOW LN FUL			LAND	20,600	CURRENT	86,800
	APPRS: 454	TaxDistrict	55	IMP	66,200	CHANGE	0
	NBHD: 1318.						
	APPL REASON:	Fair Market Value		Total	86,800.00		
	STAFF RECOM:	No change in value					

****

1155	13 -0069-0001-062-0	JORDAN KYLE B & BONITA				NOTICE VALUE	44,600
2018	5255 LOUIS XIV LN FUL			LAND	5,400	CURRENT	44,600
	APPRS: 454	TaxDistrict	55	IMP	39,200	CHANGE	0
	NBHD: 1319.						
	APPL REASON:	Fair Market Value		Total	44,600.00		
	STAFF RECOM:	No change in value					

****

RESIDENTIAL PROPERTIES

1156 13 -0069-0002-019-9 ARCHER BERNARD C & VICKIE L NOTICE VALUE 48,400
2018 5421 LOUIS XIV LN FUL LAND 5,400 CURRENT 48,400
APPRS: 454 TaxDistrict 55 IMP 43,000 CHANGE 0
NBHD: 1319.
APPL REASON: Value and Taxibility Total 48,400.00
STAFF RECOM: No change in value
****

1157 13 -0092-0001-044-9 STRICKLAND FRANCES B NOTICE VALUE 65,100
2018 2305 SHANCEY LN FUL LAND 5,400 CURRENT 65,100
APPRS: 454 TaxDistrict 55 IMP 59,700 CHANGE 0
NBHD: 1319.
APPL REASON: Exemption Denial Total 65,100.00
STAFF RECOM: No change in value
****

1158 13 -0092-0002-010-9 VALOR HOMES ONE ZERO SEVEN LLC NOTICE VALUE 52,600
2018 2350 SHANCEY LN FUL LAND 6,200 CURRENT 52,600
APPRS: 454 TaxDistrict 55 IMP 46,400 CHANGE 0
NBHD: 1319.
APPL REASON: Fair Market Value Total 52,600.00
STAFF RECOM: No change in value
****

1159 13 -0092-0002-025-7 HAYES ATL LLC NOTICE VALUE 43,800
2018 5515 SCOFIELD RD FUL LAND 5,600 CURRENT 43,800
APPRS: 454 TaxDistrict 55 IMP 38,200 CHANGE 0
NBHD: 1319.
APPL REASON: Fair Market Value Total 43,800.00
STAFF RECOM: No change in value
****

1160 13 -0092-0002-106-5 HICKEY GRIFFIN CONNIE J NOTICE VALUE 78,000
2018 2180 SURREY TRL FUL LAND 6,100 CURRENT 78,000
APPRS: 454 TaxDistrict 55 IMP 71,900 CHANGE 0
NBHD: 1319.
APPL REASON: Exemption Denial Total 78,000.00
STAFF RECOM: No change in value
****

1161 13 -0092-0006-060-0 ASTOR ATL LLC NOTICE VALUE 61,700
2018 315 FOX TRAIL DR FUL LAND 5,400 CURRENT 61,700
APPRS: 454 TaxDistrict 55 IMP 56,300 CHANGE 0
NBHD: 1319.
APPL REASON: Fair Market Value Total 61,700.00
STAFF RECOM: No change in value
****

1162 13 -0093- LL-163-8 SIMPSON WILLIE G & PATRICIA A NOTICE VALUE 92,600
2018 525 WILLOW ASH DR FUL LAND 12,300 CURRENT 92,600
APPRS: 454 TaxDistrict 55 IMP 80,300 CHANGE 0
NBHD: 1385.
APPL REASON: Value and Uniformity Total 92,600.00
STAFF RECOM: No change in value
****

09 August , 2018

A2 Appeal No Changes - Real Property

RESIDENTIAL PROPERTIES

1163 13 -0094- LL-046-4 GUEYE MALICK & LEWIS BEANCA J NOTICE VALUE 122,500
2018 2900 LEWIS LN FUL LAND 17,700 CURRENT 122,500
APPRS: 454 TaxDistrict 55 IMP 104,800 CHANGE 0
NBHD: 9671.
APPL REASON: Fair Market Value Total 122,500.00
STAFF RECOM: No change in value

****

1164 13 -0094- LL-071-2 KINCY LAMAR NOTICE VALUE 106,800
2018 5427 JEROME RD FUL LAND 15,800 CURRENT 106,800
APPRS: 454 TaxDistrict 55 IMP 91,000 CHANGE 0
NBHD: 9671.
APPL REASON: Fair Market Value Total 106,800.00
STAFF RECOM: No change in value

****

1165 13 -0094- LL-087-8 LAF BLEECKER LLC NOTICE VALUE 119,500
2018 5515 OLD BILL COOK RD FUL LAND 18,100 CURRENT 119,500
APPRS: 454 TaxDistrict 55 IMP 101,400 CHANGE 0
NBHD: 9671.
APPL REASON: Fair Market Value Total 119,500.00
STAFF RECOM: No change in value

****

1166 13 -0094- LL-113-2 WARNER CHERYL D NOTICE VALUE 100,100
2018 2900 TWO LAKE CIR FUL LAND 13,000 CURRENT 100,100
APPRS: 454 TaxDistrict 55 IMP 87,100 CHANGE 0
NBHD: 1329.
APPL REASON: Fair Market Value Total 100,100.00
STAFF RECOM: No change in value

****

1167 13 -0094- LL-117-3 JACKSON TANISHA R NOTICE VALUE 82,600
2018 2916 TWO LAKE CIR FUL LAND 13,000 CURRENT 82,600
APPRS: 454 TaxDistrict 55 IMP 69,600 CHANGE 0
NBHD: 1329.
APPL REASON: Value and Taxibility Total 82,600.00
STAFF RECOM: No change in value

****

1168 13 -0094- LL-139-7 KNOX STUART JR NOTICE VALUE 99,100
2018 5863 THREE LAKES DR FUL LAND 13,000 CURRENT 99,100
APPRS: 454 TaxDistrict 55 IMP 86,100 CHANGE 0
NBHD: 1329.
APPL REASON: Value and Uniformity Total 99,100.00
STAFF RECOM: No change in value

****

1169 13 -0094- LL-143-9 HUDSON CANDY L NOTICE VALUE 95,000
2018 5842 THREE LAKES DR FUL LAND 12,200 CURRENT 95,000
APPRS: 454 TaxDistrict 55 IMP 82,800 CHANGE 0
NBHD: 1329.
APPL REASON: Fair Market Value Total 95,000.00
STAFF RECOM: No change in value

****

RESIDENTIAL PROPERTIES

1170	13 -0094- LL-151-2	MAIR LATRESHA				NOTICE VALUE	98,400
2018	5661 ONE LAKE WAY FUL			LAND	11,800	CURRENT	98,400
	APPRS: 454	TaxDistrict	55	IMP	86,600	CHANGE	0
	NBHD: 1329.						
	APPL REASON: Exemption Denial			Total	98,400.00		
	STAFF RECOM: No change in value						

****

1171	13 -0094-0001-011-6	VALOR HOMES ONE ZERO ONE LLC				NOTICE VALUE	59,400
2018	2745 WESTFORD CT FUL			LAND	9,300	CURRENT	59,400
	APPRS: 454	TaxDistrict	55	IMP	50,100	CHANGE	0
	NBHD: 1318.						
	APPL REASON: Fair Market Value			Total	59,400.00		
	STAFF RECOM: No change in value						

****

1172	13 -0094-0001-051-2	GOLAF INVESTMENTS LLC				NOTICE VALUE	69,900
2018	2840 JEROME RD FUL			LAND	9,400	CURRENT	69,900
	APPRS: 454	TaxDistrict	55	IMP	60,500	CHANGE	0
	NBHD: 1318.						
	APPL REASON: Fair Market Value			Total	69,900.00		
	STAFF RECOM: No change in value						

****

1173	13 -0094-0002-003-2	NEISLER JASON				NOTICE VALUE	61,500
2018	5645 DEERFIELD TRL FUL			LAND	10,000	CURRENT	61,500
	APPRS: 454	TaxDistrict	55	IMP	51,500	CHANGE	0
	NBHD: 1318.						
	APPL REASON: Fair Market Value			Total	61,500.00		
	STAFF RECOM: No change in value						

****

1174	13 -0094-0003-023-9	JOHNSON SHIRLEY M				NOTICE VALUE	61,800
2018	5639 DEERFIELD CT FUL			LAND	8,900	CURRENT	61,800
	APPRS: 454	TaxDistrict	55	IMP	52,900	CHANGE	0
	NBHD: 1318.						
	APPL REASON: Value and Uniformity			Total	61,800.00		
	STAFF RECOM: No change in value						

****

1175	13 -0095- LL-070-3	RECKLEY KAREN R				NOTICE VALUE	132,000
2018	5741 SABLE WAY FUL			LAND	21,300	CURRENT	132,000
	APPRS: 003	TaxDistrict	55	IMP	110,700	CHANGE	0
	NBHD: 9656.						
	APPL REASON: Value and Uniformity			Total	132,000.00		
	STAFF RECOM: No change in value						

****

1176	13 -0095- LL-077-8	ANTHONY CATRICE D				NOTICE VALUE	112,800
2018	2965 SABLE TRL FUL			LAND	21,100	CURRENT	112,800
	APPRS: 003	TaxDistrict	55	IMP	91,700	CHANGE	0
	NBHD: 9656.						
	APPL REASON: Fair Market Value			Total	112,800.00		
	STAFF RECOM: No change in value						

****

RESIDENTIAL PROPERTIES

1177	13 -0096- LL-169-2	WILLIAMS BERNARD				NOTICE VALUE	102,200
2018	3525 DEVON CHASE RD FUL			LAND	27,500	CURRENT	102,200
	APPRS: 003	TaxDistrict	55	IMP	74,700	CHANGE	0
	NBHD: 1386.						
	APPL REASON: Fair Market Value			Total	102,200.00		
	STAFF RECOM: No change in value						

****

1178	13 -0096- LL-483-7	JOYNER MARQUICE J &				NOTICE VALUE	142,000
2018	5520 BLUEGRASS DR FUL			LAND	22,700	CURRENT	142,000
	APPRS: 003	TaxDistrict	55	IMP	119,300	CHANGE	0
	NBHD: 1388.						
	APPL REASON: Value and Taxibility			Total	142,000.00		
	STAFF RECOM: No change in value						

****

1179	13 -0096- LL-491-0	FICKLIN CARYN				NOTICE VALUE	142,200
2018	5480 BLUEGRASS DR FUL			LAND	22,900	CURRENT	142,200
	APPRS: 003	TaxDistrict	55	IMP	119,300	CHANGE	0
	NBHD: 1388.						
	APPL REASON: Value and Taxibility			Total	142,200.00		
	STAFF RECOM: No change in value						

****

1180	13 -0096- LL-526-3	HALL LASHANDA R				NOTICE VALUE	121,000
2018	5435 BLUEGRASS DR FUL			LAND	22,700	CURRENT	121,000
	APPRS: 003	TaxDistrict	55	IMP	98,300	CHANGE	0
	NBHD: 1388.						
	APPL REASON: Value/Unif/Taxibility			Total	121,000.00		
	STAFF RECOM: No change in value						

****

1181	13 -0096- LL-532-1	WILKIE AKIA				NOTICE VALUE	141,800
2018	5475 BLUEGRASS DR FUL			LAND	22,700	CURRENT	141,800
	APPRS: 003	TaxDistrict	55	IMP	119,100	CHANGE	0
	NBHD: 1388.						
	APPL REASON: Taxability			Total	141,800.00		
	STAFF RECOM: No change in value						

****

1182	13 -0096- LL-572-7	RICHARDS SUZETTE V				NOTICE VALUE	119,600
2018	5599 BLUEGRASS DR FUL			LAND	22,700	CURRENT	119,600
	APPRS: 003	TaxDistrict	55	IMP	96,900	CHANGE	0
	NBHD: 1388.						
	APPL REASON: Value and Uniformity			Total	119,600.00		
	STAFF RECOM: No change in value						

****

1183	13 -0096-0001-002-3	STEMBRIDGE SHIRLEY				NOTICE VALUE	85,400
2018	3520 ESTES DR FUL			LAND	13,000	CURRENT	85,400
	APPRS: 003	TaxDistrict	55	IMP	72,400	CHANGE	0
	NBHD: 9608.						
	APPL REASON: Value and Uniformity			Total	85,400.00		
	STAFF RECOM: No change in value						

****

09 August , 2018

A2 Appeal No Changes - Real Property

RESIDENTIAL PROPERTIES

1184	13 -0096-0001-027-0 CELESTE PROPERTY VENTURES LLC				NOTICE VALUE	78,200
2018	3420 RAVENSWOODS DR FUL		LAND	10,600	CURRENT	78,200
	APPRS: 003	TaxDistrict 55	IMP	67,600	CHANGE	0
	NBHD: 9608.					
	APPL REASON: Fair Market Value		Total	78,200.00		
	STAFF RECOM: No change in value					

****

1185	13 -0097- LL-213-7 TRIGGER WALTER L & WILLITHIA				NOTICE VALUE	104,100
2018	3369 SABLE CHASE LN FUL		LAND	28,800	CURRENT	104,100
	APPRS: 003	TaxDistrict 55	IMP	75,300	CHANGE	0
	NBHD: 1386.					
	APPL REASON: Value and Taxibility		Total	104,100.00		
	STAFF RECOM: No change in value					

****

1186	13 -0098-0001-008-8 MONTGOMERY GAY F				NOTICE VALUE	97,300
2018	3280 BLUEBONNET TRL FUL		LAND	10,300	CURRENT	97,300
	APPRS: 454	TaxDistrict 55	IMP	87,000	CHANGE	0
	NBHD: 1323.					
	APPL REASON: Value/Unif/Taxibility		Total	97,300.00		
	STAFF RECOM: No change in value					

****

1187	13 -0098-0002-005-3 SCOTT LOGAN SAMUEL				NOTICE VALUE	114,700
2018	5960 OLD BILL COOK RD FUL		LAND	12,900	CURRENT	114,700
	APPRS: 454	TaxDistrict 55	IMP	101,800	CHANGE	0
	NBHD: 1323.					
	APPL REASON: Value and Uniformity		Total	114,700.00		
	STAFF RECOM: No change in value					

****

1188	13 -0099- LL-051-9 NEELY MARCIA R				NOTICE VALUE	82,400
2018	2340 BURDETT RIDGE DR FUL		LAND	12,100	CURRENT	82,400
	APPRS: 454	TaxDistrict 55	IMP	70,300	CHANGE	0
	NBHD: 1321.					
	APPL REASON: Fair Market Value		Total	82,400.00		
	STAFF RECOM: No change in value					

****

1189	13 -0099-0002-015-1 HARRIS VIVIAN M				NOTICE VALUE	64,100
2018	2857 THE MEADOWS WAY FUL		LAND	12,700	CURRENT	64,100
	APPRS: 454	TaxDistrict 55	IMP	51,400	CHANGE	0
	NBHD: 1318.					
	APPL REASON: Value and Taxibility		Total	64,100.00		
	STAFF RECOM: No change in value					

****

1190	13 -0101-0001-030-7 TRAN MICHAEL				NOTICE VALUE	177,000
2018	2225 PLEASANT HILL RD SW FUL		LAND	12,500	CURRENT	177,000
	APPRS: 454	TaxDistrict 55	IMP	164,500	CHANGE	0
	NBHD: 1326.					
	APPL REASON: Fair Market Value		Total	177,000.00		
	STAFF RECOM: No change in value					

****

RESIDENTIAL PROPERTIES

1191 13 -0101-0001-032-3 HENDERSON ANNIE R NOTICE VALUE 112,300
2018 2205 PLEASANT HILL RD FUL LAND 12,500 CURRENT 112,300
APPRS: 454 TaxDistrict 55 IMP 99,800 CHANGE 0
NBHD: 1326.
APPL REASON: Value and Taxibility Total 112,300.00
STAFF RECOM: No change in value
****

1192 13 -0124- LL-036-9 LONG OLIVER J NOTICE VALUE 169,500
2018 6162 SABLE FOX DR FUL LAND 16,800 CURRENT 169,500
APPRS: 220 TaxDistrict 55 IMP 152,700 CHANGE 0
NBHD: 1334.
APPL REASON: Fair Market Value Total 169,500.00
STAFF RECOM: No change in value
****

1193 13 -0124- LL-042-7 VALOR HOMES 511 LLC NOTICE VALUE 166,400
2018 215 BLUE FOX CIR FUL LAND 18,100 CURRENT 166,400
APPRS: 220 TaxDistrict 55 IMP 148,300 CHANGE 0
NBHD: 1334.
APPL REASON: Fair Market Value Total 166,400.00
STAFF RECOM: No change in value
****

1194 13 -0124- LL-074-0 LAF GO LLC NOTICE VALUE 170,200
2018 6179 SABLE FOX DR FUL LAND 20,100 CURRENT 170,200
APPRS: 220 TaxDistrict 55 IMP 150,100 CHANGE 0
NBHD: 1334.
APPL REASON: Fair Market Value Total 170,200.00
STAFF RECOM: No change in value
****

1195 13 -0124- LL-087-2 WINDHAM IRVIN B NOTICE VALUE 173,100
2018 6332 POLAR FOX CT FUL LAND 18,200 CURRENT 173,100
APPRS: 220 TaxDistrict 55 IMP 154,900 CHANGE 0
NBHD: 1334.
APPL REASON: Fair Market Value Total 173,100.00
STAFF RECOM: No change in value
****

1196 13 -0124- LL-096-3 ASTOR ATL LLC NOTICE VALUE 156,400
2018 6292 POLAR FOX CT FUL LAND 18,200 CURRENT 156,400
APPRS: 220 TaxDistrict 55 IMP 138,200 CHANGE 0
NBHD: 1334.
APPL REASON: Fair Market Value Total 156,400.00
STAFF RECOM: No change in value
****

1197 13 -0124- LL-101-1 BEAVERS PATRICIA NOTICE VALUE 151,600
2018 6268 POLAR FOX CT FUL LAND 17,500 CURRENT 151,600
APPRS: 220 TaxDistrict 55 IMP 134,100 CHANGE 0
NBHD: 1334.
APPL REASON: Value/Unif/Taxibility Total 151,600.00
STAFF RECOM: No change in value
****

RESIDENTIAL PROPERTIES

1198	13 -0124- LL-144-1	PRUITT ISAAC &				NOTICE VALUE	164,400
2018	6386 GREY FOX WAY FUL			LAND	18,500	CURRENT	164,400
	APPRS: 220	TaxDistrict	55	IMP	145,900	CHANGE	0
	NBHD: 1334.						
	APPL REASON:	Value/Unif/Taxibility		Total	164,400.00		
	STAFF RECOM:	No change in value					

****

1199	13 -0124- LL-159-9	LAF GO LLC				NOTICE VALUE	153,100
2018	6437 POLAR FOX CT FUL			LAND	18,200	CURRENT	153,100
	APPRS: 220	TaxDistrict	55	IMP	134,900	CHANGE	0
	NBHD: 1334.						
	APPL REASON:	Fair Market Value		Total	153,100.00		
	STAFF RECOM:	No change in value					

****

1200	13 -0124- LL-171-4	UNIMUKE SIMEON				NOTICE VALUE	157,300
2018	6381 POLAR FOX CT FUL			LAND	17,800	CURRENT	157,300
	APPRS: 220	TaxDistrict	55	IMP	139,500	CHANGE	0
	NBHD: 1334.						
	APPL REASON:	Value/Unif/Taxibility		Total	157,300.00		
	STAFF RECOM:	No change in value					

****

1201	13 -0124- LL-172-2	ROWE EDDIE D & ANGELA R				NOTICE VALUE	171,100
2018	6377 POLAR FOX CT FUL			LAND	16,500	CURRENT	171,100
	APPRS: 220	TaxDistrict	55	IMP	154,600	CHANGE	0
	NBHD: 1334.						
	APPL REASON:	Value and Uniformity		Total	171,100.00		
	STAFF RECOM:	No change in value					

****

1202	13 -0124-0001-023-5	HAREGEWORK MENGISTU M				NOTICE VALUE	50,000
2018	2399 WEXFORD DR FUL			LAND	11,500	CURRENT	50,000
	APPRS: 454	TaxDistrict	55	IMP	38,500	CHANGE	0
	NBHD: 1301.						
	APPL REASON:	Value and Uniformity		Total	50,000.00		
	STAFF RECOM:	No change in value					

****

1203	13 -0124-0003-030-8	FOLAND DEBORAH ANN				NOTICE VALUE	65,000
2018	6275 BEETHOVEN CIR FUL			LAND	11,200	CURRENT	65,000
	APPRS: 454	TaxDistrict	55	IMP	53,800	CHANGE	0
	NBHD: 1301.						
	APPL REASON:	Value/Unif/Taxibility		Total	65,000.00		
	STAFF RECOM:	No change in value					

****

1204	13 -0125- LL-221-6	HIBBERT SONIA L				NOTICE VALUE	88,300
2018	2555 FLAT SHOALS RD # 3601 FUL			LAND	11,500	CURRENT	88,300
	APPRS: 454	TaxDistrict	55	IMP	76,800	CHANGE	0
	NBHD: 1331.						
	APPL REASON:	Fair Market Value		Total	88,300.00		
	STAFF RECOM:	No change in value					

****

RESIDENTIAL PROPERTIES

1205	13 -0125- LL-248-9	STB LOTS LLC				NOTICE VALUE	17,100
2018	6201 CENTENNIAL LN FUL			LAND	17,100	CURRENT	17,100
	APPRS: 454	TaxDistrict	55	IMP	0	CHANGE	0
	NBHD: 1346.						
	APPL REASON: Fair Market Value			Total	17,100.00		
	STAFF RECOM: No change in value						

****

1206	13 -0125- LL-249-7	STB LOTS LLC				NOTICE VALUE	17,100
2018	6205 CENTENNIAL LN FUL			LAND	17,100	CURRENT	17,100
	APPRS: 454	TaxDistrict	55	IMP	0	CHANGE	0
	NBHD: 1346.						
	APPL REASON: Fair Market Value			Total	17,100.00		
	STAFF RECOM: No change in value						

****

1207	13 -0125- LL-250-5	STB LOTS LLC				NOTICE VALUE	17,100
2018	6209 CENTENNIAL LN FUL			LAND	17,100	CURRENT	17,100
	APPRS: 454	TaxDistrict	55	IMP	0	CHANGE	0
	NBHD: 1346.						
	APPL REASON: Fair Market Value			Total	17,100.00		
	STAFF RECOM: No change in value						

****

1208	13 -0125- LL-251-3	STB LOTS LLC				NOTICE VALUE	17,100
2018	6213 CENTENNIAL LN FUL			LAND	17,100	CURRENT	17,100
	APPRS: 454	TaxDistrict	55	IMP	0	CHANGE	0
	NBHD: 1346.						
	APPL REASON: Fair Market Value			Total	17,100.00		
	STAFF RECOM: No change in value						

****

1209	13 -0125- LL-252-1	STB LOTS LLC				NOTICE VALUE	17,100
2018	6217 CENTENNIAL LN FUL			LAND	17,100	CURRENT	17,100
	APPRS: 454	TaxDistrict	55	IMP	0	CHANGE	0
	NBHD: 1346.						
	APPL REASON: Fair Market Value			Total	17,100.00		
	STAFF RECOM: No change in value						

****

1210	13 -0125- LL-253-9	STB LOTS LLC				NOTICE VALUE	17,100
2018	6225 CENTENNIAL LN FUL			LAND	17,100	CURRENT	17,100
	APPRS: 454	TaxDistrict	55	IMP	0	CHANGE	0
	NBHD: 1346.						
	APPL REASON: Fair Market Value			Total	17,100.00		
	STAFF RECOM: No change in value						

****

1211	13 -0125- LL-254-7	STB LOTS LLC				NOTICE VALUE	17,100
2018	6229 CENTENNIAL LN FUL			LAND	17,100	CURRENT	17,100
	APPRS: 454	TaxDistrict	55	IMP	0	CHANGE	0
	NBHD: 1346.						
	APPL REASON: Fair Market Value			Total	17,100.00		
	STAFF RECOM: No change in value						

****

09 August , 2018

A2 Appeal No Changes - Real Property

RESIDENTIAL PROPERTIES

1212	13 -0125- LL-255-4	STB LOTS LLC				NOTICE VALUE	17,100
2018	6233 CENTENNIAL LN FUL			LAND	17,100	CURRENT	17,100
	APPRS: 454	TaxDistrict	55	IMP	0	CHANGE	0
	NBHD: 1346.						
	APPL REASON: Fair Market Value			Total	17,100.00		
	STAFF RECOM: No change in value						

****

1213	13 -0125- LL-256-2	STB LOTS LLC				NOTICE VALUE	17,100
2018	6237 CENTENNIAL LN FUL			LAND	17,100	CURRENT	17,100
	APPRS: 454	TaxDistrict	55	IMP	0	CHANGE	0
	NBHD: 1346.						
	APPL REASON: Fair Market Value			Total	17,100.00		
	STAFF RECOM: No change in value						

****

1214	13 -0125- LL-257-0	STB LOTS LLC				NOTICE VALUE	17,100
2018	6241 CENTENNIAL LN FUL			LAND	17,100	CURRENT	17,100
	APPRS: 454	TaxDistrict	55	IMP	0	CHANGE	0
	NBHD: 1346.						
	APPL REASON: Fair Market Value			Total	17,100.00		
	STAFF RECOM: No change in value						

****

1215	13 -0125- LL-258-8	STB LOTS LLC				NOTICE VALUE	17,100
2018	6245 CENTENNIAL LN FUL			LAND	17,100	CURRENT	17,100
	APPRS: 454	TaxDistrict	55	IMP	0	CHANGE	0
	NBHD: 1346.						
	APPL REASON: Fair Market Value			Total	17,100.00		
	STAFF RECOM: No change in value						

****

1216	13 -0125- LL-259-6	STB LOTS LLC				NOTICE VALUE	17,100
2018	6249 CENTENNIAL LN FUL			LAND	17,100	CURRENT	17,100
	APPRS: 454	TaxDistrict	55	IMP	0	CHANGE	0
	NBHD: 1346.						
	APPL REASON: Fair Market Value			Total	17,100.00		
	STAFF RECOM: No change in value						

****

1217	13 -0125- LL-260-4	STB LOTS LLC				NOTICE VALUE	17,100
2018	6253 CENTENNIAL LN FUL			LAND	17,100	CURRENT	17,100
	APPRS: 454	TaxDistrict	55	IMP	0	CHANGE	0
	NBHD: 1346.						
	APPL REASON: Fair Market Value			Total	17,100.00		
	STAFF RECOM: No change in value						

****

1218	13 -0125- LL-261-2	STB LOTS LLC				NOTICE VALUE	17,100
2018	6261 CENTENNIAL LN FUL			LAND	17,100	CURRENT	17,100
	APPRS: 454	TaxDistrict	55	IMP	0	CHANGE	0
	NBHD: 1346.						
	APPL REASON: Fair Market Value			Total	17,100.00		
	STAFF RECOM: No change in value						

****

09 August , 2018

A2 Appeal No Changes - Real Property

RESIDENTIAL PROPERTIES

1219	13 -0125- LL-262-0	STB LOTS LLC				NOTICE VALUE	17,100
2018	6265 CENTENNIAL LN FUL			LAND	17,100	CURRENT	17,100
	APPRS: 454	TaxDistrict	55	IMP	0	CHANGE	0
	NBHD: 1346.						
	APPL REASON: Fair Market Value			Total	17,100.00		
	STAFF RECOM: No change in value						

****

1220	13 -0125- LL-264-6	STB LOTS LLC				NOTICE VALUE	17,100
2018	6273 CENTENNIAL LN FUL			LAND	17,100	CURRENT	17,100
	APPRS: 454	TaxDistrict	55	IMP	0	CHANGE	0
	NBHD: 1346.						
	APPL REASON: Fair Market Value			Total	17,100.00		
	STAFF RECOM: No change in value						

****

1221	13 -0125- LL-265-3	STB LOTS LLC				NOTICE VALUE	17,100
2018	6277 CENTENNIAL LN FUL			LAND	17,100	CURRENT	17,100
	APPRS: 454	TaxDistrict	55	IMP	0	CHANGE	0
	NBHD: 1346.						
	APPL REASON: Fair Market Value			Total	17,100.00		
	STAFF RECOM: No change in value						

****

1222	13 -0125- LL-266-1	STB LOTS LLC				NOTICE VALUE	17,100
2018	6281 CENTENNIAL LN FUL			LAND	17,100	CURRENT	17,100
	APPRS: 454	TaxDistrict	55	IMP	0	CHANGE	0
	NBHD: 1346.						
	APPL REASON: Fair Market Value			Total	17,100.00		
	STAFF RECOM: No change in value						

****

1223	13 -0125- LL-267-9	STB LOTS LLC				NOTICE VALUE	17,100
2018	6285 CENTENNIAL LN FUL			LAND	17,100	CURRENT	17,100
	APPRS: 454	TaxDistrict	55	IMP	0	CHANGE	0
	NBHD: 1346.						
	APPL REASON: Fair Market Value			Total	17,100.00		
	STAFF RECOM: No change in value						

****

1224	13 -0125- LL-268-7	STB LOTS LLC				NOTICE VALUE	17,100
2018	6289 CENTENNIAL LN FUL			LAND	17,100	CURRENT	17,100
	APPRS: 454	TaxDistrict	55	IMP	0	CHANGE	0
	NBHD: 1346.						
	APPL REASON: Fair Market Value			Total	17,100.00		
	STAFF RECOM: No change in value						

****

1225	13 -0125- LL-269-5	STB LOTS LLC				NOTICE VALUE	17,100
2018	6155 CENTENNIAL RUN FUL			LAND	17,100	CURRENT	17,100
	APPRS: 454	TaxDistrict	55	IMP	0	CHANGE	0
	NBHD: 1346.						
	APPL REASON: Fair Market Value			Total	17,100.00		
	STAFF RECOM: No change in value						

****

RESIDENTIAL PROPERTIES

1226 13 -0125- LL-270-3 STB LOTS LLC NOTICE VALUE 17,100
2018 6159 CENTENNIAL RUN FUL LAND 17,100 CURRENT 17,100
APPRS: 454 TaxDistrict 55 IMP 0 CHANGE 0
NBHD: 1346.
APPL REASON: Fair Market Value Total 17,100.00
STAFF RECOM: No change in value
****

1227 13 -0125- LL-271-1 STB LOTS LLC NOTICE VALUE 17,100
2018 6163 CENTENNIAL RUN FUL LAND 17,100 CURRENT 17,100
APPRS: 454 TaxDistrict 55 IMP 0 CHANGE 0
NBHD: 1346.
APPL REASON: Fair Market Value Total 17,100.00
STAFF RECOM: No change in value
****

1228 13 -0125- LL-272-9 STB LOTS LLC NOTICE VALUE 17,100
2018 6167 CENTENNIAL RUN FUL LAND 17,100 CURRENT 17,100
APPRS: 454 TaxDistrict 55 IMP 0 CHANGE 0
NBHD: 1346.
APPL REASON: Fair Market Value Total 17,100.00
STAFF RECOM: No change in value
****

1229 13 -0125- LL-273-7 STB LOTS LLC NOTICE VALUE 17,100
2018 6171 CENTENNIAL RUN FUL LAND 17,100 CURRENT 17,100
APPRS: 454 TaxDistrict 55 IMP 0 CHANGE 0
NBHD: 1346.
APPL REASON: Fair Market Value Total 17,100.00
STAFF RECOM: No change in value
****

1230 13 -0125- LL-274-5 STB LOTS LLC NOTICE VALUE 17,100
2018 6175 CENTENNIAL RUN FUL LAND 17,100 CURRENT 17,100
APPRS: 454 TaxDistrict 55 IMP 0 CHANGE 0
NBHD: 1346.
APPL REASON: Fair Market Value Total 17,100.00
STAFF RECOM: No change in value
****

1231 13 -0125- LL-275-2 STB LOTS LLC NOTICE VALUE 17,100
2018 6179 CENTENNIAL RUN FUL LAND 17,100 CURRENT 17,100
APPRS: 454 TaxDistrict 55 IMP 0 CHANGE 0
NBHD: 1346.
APPL REASON: Fair Market Value Total 17,100.00
STAFF RECOM: No change in value
****

1232 13 -0125- LL-276-0 STB LOTS LLC NOTICE VALUE 17,100
2018 6183 CENTENNIAL RUN FUL LAND 17,100 CURRENT 17,100
APPRS: 454 TaxDistrict 55 IMP 0 CHANGE 0
NBHD: 1346.
APPL REASON: Fair Market Value Total 17,100.00
STAFF RECOM: No change in value
****

RESIDENTIAL PROPERTIES

1233 13 -0125- LL-277-8 STB LOTS LLC NOTICE VALUE 17,100
2018 6191 CENTENNIAL RUN FUL LAND 17,100 CURRENT 17,100
APPRS: 454 TaxDistrict 55 IMP 0 CHANGE 0
NBHD: 1346.
APPL REASON: Fair Market Value Total 17,100.00
STAFF RECOM: No change in value
****

1234 13 -0125- LL-278-6 STB LOTS LLC NOTICE VALUE 17,100
2018 6195 CENTENNIAL RUN FUL LAND 17,100 CURRENT 17,100
APPRS: 454 TaxDistrict 55 IMP 0 CHANGE 0
NBHD: 1346.
APPL REASON: Fair Market Value Total 17,100.00
STAFF RECOM: No change in value
****

1235 13 -0125- LL-279-4 STB LOTS LLC NOTICE VALUE 17,100
2018 6199 CENTENNIAL RUN FUL LAND 17,100 CURRENT 17,100
APPRS: 454 TaxDistrict 55 IMP 0 CHANGE 0
NBHD: 1346.
APPL REASON: Fair Market Value Total 17,100.00
STAFF RECOM: No change in value
****

1236 13 -0125- LL-280-2 STB LOTS LLC NOTICE VALUE 17,100
2018 6203 CENTENNIAL RUN FUL LAND 17,100 CURRENT 17,100
APPRS: 454 TaxDistrict 55 IMP 0 CHANGE 0
NBHD: 1346.
APPL REASON: Fair Market Value Total 17,100.00
STAFF RECOM: No change in value
****

1237 13 -0125- LL-281-0 STB LOTS LLC NOTICE VALUE 17,100
2018 6207 CENTENNIAL RUN FUL LAND 17,100 CURRENT 17,100
APPRS: 454 TaxDistrict 55 IMP 0 CHANGE 0
NBHD: 1346.
APPL REASON: Fair Market Value Total 17,100.00
STAFF RECOM: No change in value
****

1238 13 -0125- LL-282-8 STB LOTS LLC NOTICE VALUE 17,100
2018 6211 CENTENNIAL RUN FUL LAND 17,100 CURRENT 17,100
APPRS: 454 TaxDistrict 55 IMP 0 CHANGE 0
NBHD: 1346.
APPL REASON: Fair Market Value Total 17,100.00
STAFF RECOM: No change in value
****

1239 13 -0125- LL-283-6 STB LOTS LLC NOTICE VALUE 17,100
2018 6219 CENTENNIAL RUN FUL LAND 17,100 CURRENT 17,100
APPRS: 454 TaxDistrict 55 IMP 0 CHANGE 0
NBHD: 1346.
APPL REASON: Fair Market Value Total 17,100.00
STAFF RECOM: No change in value
****

RESIDENTIAL PROPERTIES

1240 13 -0125- LL-284-4 STB LOTS LLC NOTICE VALUE 17,100
2018 6223 CENTENNIAL RUN FUL LAND 17,100 CURRENT 17,100
APPRS: 454 TaxDistrict 55 IMP 0 CHANGE 0
NBHD: 1346.
APPL REASON: Fair Market Value Total 17,100.00
STAFF RECOM: No change in value
****

1241 13 -0125- LL-285-1 STB LOTS LLC NOTICE VALUE 17,100
2018 6227 CENTENNIAL RUN FUL LAND 17,100 CURRENT 17,100
APPRS: 454 TaxDistrict 55 IMP 0 CHANGE 0
NBHD: 1346.
APPL REASON: Fair Market Value Total 17,100.00
STAFF RECOM: No change in value
****

1242 13 -0125- LL-286-9 STB LOTS LLC NOTICE VALUE 17,100
2018 6231 CENTENNIAL RUN FUL LAND 17,100 CURRENT 17,100
APPRS: 454 TaxDistrict 55 IMP 0 CHANGE 0
NBHD: 1346.
APPL REASON: Fair Market Value Total 17,100.00
STAFF RECOM: No change in value
****

1243 13 -0125- LL-287-7 STB LOTS LLC NOTICE VALUE 17,100
2018 6235 CENTENNIAL RUN FUL LAND 17,100 CURRENT 17,100
APPRS: 454 TaxDistrict 55 IMP 0 CHANGE 0
NBHD: 1346.
APPL REASON: Fair Market Value Total 17,100.00
STAFF RECOM: No change in value
****

1244 13 -0125- LL-288-5 STB LOTS LLC NOTICE VALUE 17,100
2018 6247 CENTENNIAL RUN FUL LAND 17,100 CURRENT 17,100
APPRS: 454 TaxDistrict 55 IMP 0 CHANGE 0
NBHD: 1346.
APPL REASON: Fair Market Value Total 17,100.00
STAFF RECOM: No change in value
****

1245 13 -0125- LL-289-3 STB LOTS LLC NOTICE VALUE 17,100
2018 6251 CENTENNIAL RUN FUL LAND 17,100 CURRENT 17,100
APPRS: 454 TaxDistrict 55 IMP 0 CHANGE 0
NBHD: 1346.
APPL REASON: Fair Market Value Total 17,100.00
STAFF RECOM: No change in value
****

1246 13 -0125- LL-290-1 STB LOTS LLC NOTICE VALUE 17,100
2018 6255 CENTENNIAL RUN FUL LAND 17,100 CURRENT 17,100
APPRS: 454 TaxDistrict 55 IMP 0 CHANGE 0
NBHD: 1346.
APPL REASON: Fair Market Value Total 17,100.00
STAFF RECOM: No change in value
****

RESIDENTIAL PROPERTIES

1247	13 -0125- LL-291-9	STB LOTS LLC				NOTICE VALUE	17,100
2018	6259 CENTENNIAL RUN FUL			LAND	17,100	CURRENT	17,100
	APPRS: 454	TaxDistrict	55	IMP	0	CHANGE	0
	NBHD: 1346.						
	APPL REASON: Fair Market Value			Total	17,100.00		
	STAFF RECOM: No change in value						

****

1248	13 -0125- LL-292-7	STB LOTS LLC				NOTICE VALUE	17,100
2018	6263 CENTENNIAL RUN FUL			LAND	17,100	CURRENT	17,100
	APPRS: 454	TaxDistrict	55	IMP	0	CHANGE	0
	NBHD: 1346.						
	APPL REASON: Fair Market Value			Total	17,100.00		
	STAFF RECOM: No change in value						

****

1249	13 -0125- LL-293-5	STB LOTS LLC				NOTICE VALUE	17,100
2018	6267 CENTENNIAL RUN FUL			LAND	17,100	CURRENT	17,100
	APPRS: 454	TaxDistrict	55	IMP	0	CHANGE	0
	NBHD: 1346.						
	APPL REASON: Fair Market Value			Total	17,100.00		
	STAFF RECOM: No change in value						

****

1250	13 -0125- LL-294-3	STB LOTS LLC				NOTICE VALUE	17,100
2018	6270 CENTENNIAL RUN FUL			LAND	17,100	CURRENT	17,100
	APPRS: 454	TaxDistrict	55	IMP	0	CHANGE	0
	NBHD: 1346.						
	APPL REASON: Fair Market Value			Total	17,100.00		
	STAFF RECOM: No change in value						

****

1251	13 -0125- LL-295-0	STB LOTS LLC				NOTICE VALUE	17,100
2018	6266 CENTENNIAL RUN FUL			LAND	17,100	CURRENT	17,100
	APPRS: 454	TaxDistrict	55	IMP	0	CHANGE	0
	NBHD: 1346.						
	APPL REASON: Fair Market Value			Total	17,100.00		
	STAFF RECOM: No change in value						

****

1252	13 -0125- LL-296-8	STB LOTS LLC				NOTICE VALUE	17,100
2018	6262 CENTENNIAL RUN FUL			LAND	17,100	CURRENT	17,100
	APPRS: 454	TaxDistrict	55	IMP	0	CHANGE	0
	NBHD: 1346.						
	APPL REASON: Fair Market Value			Total	17,100.00		
	STAFF RECOM: No change in value						

****

1253	13 -0125- LL-297-6	STB LOTS LLC				NOTICE VALUE	17,100
2018	6258 CENTENNIAL RUN FUL			LAND	17,100	CURRENT	17,100
	APPRS: 454	TaxDistrict	55	IMP	0	CHANGE	0
	NBHD: 1346.						
	APPL REASON: Fair Market Value			Total	17,100.00		
	STAFF RECOM: No change in value						

****

RESIDENTIAL PROPERTIES

1254	13 -0125- LL-298-4	STB LOTS LLC				NOTICE VALUE	17,100
2018	6254 CENTENNIAL RUN FUL			LAND	17,100	CURRENT	17,100
	APPRS: 454	TaxDistrict	55	IMP	0	CHANGE	0
	NBHD: 1346.						
	APPL REASON: Fair Market Value			Total	17,100.00		
	STAFF RECOM: No change in value						

****

1255	13 -0125- LL-299-2	STB LOTS LLC				NOTICE VALUE	17,100
2018	6250 CENTENNIAL RUN FUL			LAND	17,100	CURRENT	17,100
	APPRS: 454	TaxDistrict	55	IMP	0	CHANGE	0
	NBHD: 1346.						
	APPL REASON: Fair Market Value			Total	17,100.00		
	STAFF RECOM: No change in value						

****

1256	13 -0125- LL-300-8	STB LOTS LLC				NOTICE VALUE	17,100
2018	2548 CENTENNIAL PL FUL			LAND	17,100	CURRENT	17,100
	APPRS: 454	TaxDistrict	55	IMP	0	CHANGE	0
	NBHD: 1346.						
	APPL REASON: Fair Market Value			Total	17,100.00		
	STAFF RECOM: No change in value						

****

1257	13 -0125- LL-301-6	STB LOTS LLC				NOTICE VALUE	17,100
2018	2544 CENTENNIAL PL FUL			LAND	17,100	CURRENT	17,100
	APPRS: 454	TaxDistrict	55	IMP	0	CHANGE	0
	NBHD: 1346.						
	APPL REASON: Fair Market Value			Total	17,100.00		
	STAFF RECOM: No change in value						

****

1258	13 -0125- LL-302-4	STB LOTS LLC				NOTICE VALUE	17,100
2018	2540 CENTENNIAL PL FUL			LAND	17,100	CURRENT	17,100
	APPRS: 454	TaxDistrict	55	IMP	0	CHANGE	0
	NBHD: 1346.						
	APPL REASON: Fair Market Value			Total	17,100.00		
	STAFF RECOM: No change in value						

****

1259	13 -0125- LL-303-2	STB LOTS LLC				NOTICE VALUE	17,100
2018	2536 CENTENNIAL PL FUL			LAND	17,100	CURRENT	17,100
	APPRS: 454	TaxDistrict	55	IMP	0	CHANGE	0
	NBHD: 1346.						
	APPL REASON: Fair Market Value			Total	17,100.00		
	STAFF RECOM: No change in value						

****

1260	13 -0125- LL-304-0	STB LOTS LLC				NOTICE VALUE	17,100
2018	2532 CENTENNIAL PL FUL			LAND	17,100	CURRENT	17,100
	APPRS: 454	TaxDistrict	55	IMP	0	CHANGE	0
	NBHD: 1346.						
	APPL REASON: Fair Market Value			Total	17,100.00		
	STAFF RECOM: No change in value						

****

RESIDENTIAL PROPERTIES

1261	13 -0125- LL-305-7	STB LOTS LLC				NOTICE VALUE	17,100
2018	2528 CENTENNIAL PL FUL			LAND	17,100	CURRENT	17,100
	APPRS: 454	TaxDistrict	55	IMP	0	CHANGE	0
	NBHD: 1346.						
	APPL REASON: Fair Market Value			Total	17,100.00		
	STAFF RECOM: No change in value						

****

1262	13 -0125- LL-306-5	STB LOTS LLC				NOTICE VALUE	17,100
2018	2524 CENTENNIAL PL FUL			LAND	17,100	CURRENT	17,100
	APPRS: 454	TaxDistrict	55	IMP	0	CHANGE	0
	NBHD: 1346.						
	APPL REASON: Fair Market Value			Total	17,100.00		
	STAFF RECOM: No change in value						

****

1263	13 -0125- LL-307-3	STB LOTS LLC				NOTICE VALUE	17,100
2018	2525 CENTENNIAL PL FUL			LAND	17,100	CURRENT	17,100
	APPRS: 454	TaxDistrict	55	IMP	0	CHANGE	0
	NBHD: 1346.						
	APPL REASON: Fair Market Value			Total	17,100.00		
	STAFF RECOM: No change in value						

****

1264	13 -0125- LL-308-1	STB LOTS LLC				NOTICE VALUE	17,100
2018	2529 CENTENNIAL PL FUL			LAND	17,100	CURRENT	17,100
	APPRS: 454	TaxDistrict	55	IMP	0	CHANGE	0
	NBHD: 1346.						
	APPL REASON: Fair Market Value			Total	17,100.00		
	STAFF RECOM: No change in value						

****

1265	13 -0125- LL-309-9	STB LOTS LLC				NOTICE VALUE	17,100
2018	2533 CENTENNIAL PL FUL			LAND	17,100	CURRENT	17,100
	APPRS: 454	TaxDistrict	55	IMP	0	CHANGE	0
	NBHD: 1346.						
	APPL REASON: Fair Market Value			Total	17,100.00		
	STAFF RECOM: No change in value						

****

1266	13 -0125- LL-310-7	STB LOTS LLC				NOTICE VALUE	17,100
2018	2537 CENTENNIAL PL FUL			LAND	17,100	CURRENT	17,100
	APPRS: 454	TaxDistrict	55	IMP	0	CHANGE	0
	NBHD: 1346.						
	APPL REASON: Fair Market Value			Total	17,100.00		
	STAFF RECOM: No change in value						

****

1267	13 -0125- LL-311-5	STB LOTS LLC				NOTICE VALUE	17,100
2018	2541 CENTENNIAL PL FUL			LAND	17,100	CURRENT	17,100
	APPRS: 454	TaxDistrict	55	IMP	0	CHANGE	0
	NBHD: 1346.						
	APPL REASON: Fair Market Value			Total	17,100.00		
	STAFF RECOM: No change in value						

****

RESIDENTIAL PROPERTIES

1268	13 -0125- LL-312-3	STB LOTS LLC				NOTICE VALUE	17,100
2018	2545 CENTENNIAL PL FUL			LAND	17,100	CURRENT	17,100
	APPRS: 454	TaxDistrict	55	IMP	0	CHANGE	0
	NBHD: 1346.						
	APPL REASON: Fair Market Value			Total	17,100.00		
	STAFF RECOM: No change in value						

****

1269	13 -0125- LL-313-1	STB LOTS LLC				NOTICE VALUE	17,100
2018	2549 CENTENNIAL PL FUL			LAND	17,100	CURRENT	17,100
	APPRS: 454	TaxDistrict	55	IMP	0	CHANGE	0
	NBHD: 1346.						
	APPL REASON: Fair Market Value			Total	17,100.00		
	STAFF RECOM: No change in value						

****

1270	13 -0125- LL-314-9	STB LOTS LLC				NOTICE VALUE	17,100
2018	6138 CENTENNIAL RUN FUL			LAND	17,100	CURRENT	17,100
	APPRS: 454	TaxDistrict	55	IMP	0	CHANGE	0
	NBHD: 1346.						
	APPL REASON: Fair Market Value			Total	17,100.00		
	STAFF RECOM: No change in value						

****

1271	13 -0125- LL-315-6	STB LOTS LLC				NOTICE VALUE	17,100
2018	6134 CENTENNIAL RUN FUL			LAND	17,100	CURRENT	17,100
	APPRS: 454	TaxDistrict	55	IMP	0	CHANGE	0
	NBHD: 1346.						
	APPL REASON: Fair Market Value			Total	17,100.00		
	STAFF RECOM: No change in value						

****

1272	13 -0125- LL-316-4	STB LOTS LLC				NOTICE VALUE	17,100
2018	6130 CENTENNIAL RUN FUL			LAND	17,100	CURRENT	17,100
	APPRS: 454	TaxDistrict	55	IMP	0	CHANGE	0
	NBHD: 1346.						
	APPL REASON: Fair Market Value			Total	17,100.00		
	STAFF RECOM: No change in value						

****

1273	13 -0125- LL-317-2	STB LOTS LLC				NOTICE VALUE	17,100
2018	6126 CENTENNIAL RUN FUL			LAND	17,100	CURRENT	17,100
	APPRS: 454	TaxDistrict	55	IMP	0	CHANGE	0
	NBHD: 1346.						
	APPL REASON: Fair Market Value			Total	17,100.00		
	STAFF RECOM: No change in value						

****

1274	13 -0125- LL-318-0	STB LOTS LLC				NOTICE VALUE	17,100
2018	6122 CENTENNIAL RUN FUL			LAND	17,100	CURRENT	17,100
	APPRS: 454	TaxDistrict	55	IMP	0	CHANGE	0
	NBHD: 1346.						
	APPL REASON: Fair Market Value			Total	17,100.00		
	STAFF RECOM: No change in value						

****

RESIDENTIAL PROPERTIES

1275	13 -0125- LL-319-8 STB LOTS LLC					NOTICE VALUE	17,100
2018	6118 CENTENNIAL RUN FUL			LAND	17,100	CURRENT	17,100
	APPRS: 454	TaxDistrict	55	IMP	0	CHANGE	0
	NBHD: 1346.						
	APPL REASON: Fair Market Value			Total	17,100.00		
	STAFF RECOM: No change in value						

****

1276	13 -0125- LL-320-6 STB LOTS LLC					NOTICE VALUE	17,100
2018	6114 CENTENNIAL RUN FUL			LAND	17,100	CURRENT	17,100
	APPRS: 454	TaxDistrict	55	IMP	0	CHANGE	0
	NBHD: 1346.						
	APPL REASON: Fair Market Value			Total	17,100.00		
	STAFF RECOM: No change in value						

****

1277	13 -0125- LL-322-2 STB LOTS LLC					NOTICE VALUE	17,100
2018	6127 CENTENNIAL RUN FUL			LAND	17,100	CURRENT	17,100
	APPRS: 454	TaxDistrict	55	IMP	0	CHANGE	0
	NBHD: 1346.						
	APPL REASON: Fair Market Value			Total	17,100.00		
	STAFF RECOM: No change in value						

****

1278	13 -0125- LL-323-0 STB LOTS LLC					NOTICE VALUE	17,100
2018	6131 CENTENNIAL RUN FUL			LAND	17,100	CURRENT	17,100
	APPRS: 454	TaxDistrict	55	IMP	0	CHANGE	0
	NBHD: 1346.						
	APPL REASON: Fair Market Value			Total	17,100.00		
	STAFF RECOM: No change in value						

****

1279	13 -0125- LL-324-8 STB LOTS LLC					NOTICE VALUE	17,100
2018	6135 CENTENNIAL RUN FUL			LAND	17,100	CURRENT	17,100
	APPRS: 454	TaxDistrict	55	IMP	0	CHANGE	0
	NBHD: 1346.						
	APPL REASON: Fair Market Value			Total	17,100.00		
	STAFF RECOM: No change in value						

****

1280	13 -0125- LL-325-5 STB LOTS LLC					NOTICE VALUE	17,100
2018	6139 CENTENNIAL RUN FUL			LAND	17,100	CURRENT	17,100
	APPRS: 454	TaxDistrict	55	IMP	0	CHANGE	0
	NBHD: 1346.						
	APPL REASON: Fair Market Value			Total	17,100.00		
	STAFF RECOM: No change in value						

****

1281	13 -0125- LL-327-1 STB LOTS LLC					NOTICE VALUE	17,100
2018	2580 CENTENNIAL COVE FUL			LAND	17,100	CURRENT	17,100
	APPRS: 454	TaxDistrict	55	IMP	0	CHANGE	0
	NBHD: 1346.						
	APPL REASON: Fair Market Value			Total	17,100.00		
	STAFF RECOM: No change in value						

****

RESIDENTIAL PROPERTIES

1282 13 -0125- LL-328-9 STB LOTS LLC NOTICE VALUE 17,100
2018 2576 CENTENNIAL COVE FUL LAND 17,100 CURRENT 17,100
APPRS: 454 TaxDistrict 55 IMP 0 CHANGE 0
NBHD: 1346.
APPL REASON: Fair Market Value Total 17,100.00
STAFF RECOM: No change in value

****

1283 13 -0125- LL-329-7 STB LOTS LLC NOTICE VALUE 17,100
2018 2572 CENTENNIAL COVE FUL LAND 17,100 CURRENT 17,100
APPRS: 454 TaxDistrict 55 IMP 0 CHANGE 0
NBHD: 1346.
APPL REASON: Fair Market Value Total 17,100.00
STAFF RECOM: No change in value

****

1284 13 -0125- LL-331-3 STB LOTS LLC NOTICE VALUE 17,100
2018 2564 CENTENNIAL COVE FUL LAND 17,100 CURRENT 17,100
APPRS: 454 TaxDistrict 55 IMP 0 CHANGE 0
NBHD: 1346.
APPL REASON: Fair Market Value Total 17,100.00
STAFF RECOM: No change in value

****

1285 13 -0125- LL-332-1 STB LOTS LLC NOTICE VALUE 17,100
2018 2560 CENTENNIAL COVE FUL LAND 17,100 CURRENT 17,100
APPRS: 454 TaxDistrict 55 IMP 0 CHANGE 0
NBHD: 1346.
APPL REASON: Fair Market Value Total 17,100.00
STAFF RECOM: No change in value

****

1286 13 -0125-0001-028-3 FANYS PROPERTIES LLC NOTICE VALUE 42,500
2018 6084 GUILFORD LN FUL LAND 6,600 CURRENT 42,500
APPRS: 454 TaxDistrict 55 IMP 35,900 CHANGE 0
NBHD: 1321.
APPL REASON: Fair Market Value Total 42,500.00
STAFF RECOM: No change in value

****

1287 13 -0125-0002-016-7 BRYANT GREGORY S & ZENAIDA F NOTICE VALUE 63,700
2018 6025 EMERALD POINTE CIR FUL LAND 6,700 CURRENT 63,700
APPRS: 454 TaxDistrict 55 IMP 57,000 CHANGE 0
NBHD: 1321.
APPL REASON: Value/Unif/Taxibility Total 63,700.00
STAFF RECOM: No change in value

****

1288 13 -0125-0002-027-4 5 GOLDEN ANGELS LLC NOTICE VALUE 57,400
2018 6090 EMERALD POINTE CIR FUL LAND 6,700 CURRENT 57,400
APPRS: 454 TaxDistrict 55 IMP 50,700 CHANGE 0
NBHD: 1321.
APPL REASON: Fair Market Value Total 57,400.00
STAFF RECOM: No change in value

****

RESIDENTIAL PROPERTIES

1289 13 -0125-0002-052-2 USHER AND LAWRENCE PROPERTIES LLC NOTICE VALUE 63,700
2018 310 EMERALD GREEN CT FUL LAND 6,600 CURRENT 63,700
APPRS: 454 TaxDistrict 55 IMP 57,100 CHANGE 0
NBHD: 1321.
APPL REASON: Value and Uniformity Total 63,700.00
STAFF RECOM: No change in value
****

1290 13 -0126- LL-042-5 JOHNSON FAMILY TRUST THE NOTICE VALUE 51,400
2018 2875 FLAT SHOALS RD FUL LAND 6,800 CURRENT 51,400
APPRS: 454 TaxDistrict 55 IMP 44,600 CHANGE 0
NBHD: 1316.
APPL REASON: Fair Market Value Total 51,400.00
STAFF RECOM: No change in value
****

1291 13 -0126- LL-043-3 JOHNSON FAMILY TRUST THE NOTICE VALUE 53,600
2018 2865 FLAT SHOALS RD FUL LAND 6,600 CURRENT 53,600
APPRS: 454 TaxDistrict 55 IMP 47,000 CHANGE 0
NBHD: 1316.
APPL REASON: Fair Market Value Total 53,600.00
STAFF RECOM: No change in value
****

1292 13 -0126- LL-045-8 JOHNSON FAMILY TRUST THE NOTICE VALUE 10,900
2018 FLAT SHOALS RD FUL LAND 10,900 CURRENT 10,900
APPRS: 454 TaxDistrict 55 IMP 0 CHANGE 0
NBHD: 1316.
APPL REASON: Fair Market Value Total 10,900.00
STAFF RECOM: No change in value
****

1293 13 -0126-0001-038-1 VALOR HOMES 516 LLC NOTICE VALUE 56,800
2018 2796 OLD FARM RD FUL LAND 6,500 CURRENT 56,800
APPRS: 454 TaxDistrict 55 IMP 50,300 CHANGE 0
NBHD: 1321.
APPL REASON: Fair Market Value Total 56,800.00
STAFF RECOM: No change in value
****

1294 13 -0126-0001-047-2 CLANTON VIRGIL T NOTICE VALUE 43,600
2018 2776 OCEAN VALLEY RD FUL LAND 8,400 CURRENT 43,600
APPRS: 454 TaxDistrict 55 IMP 35,200 CHANGE 0
NBHD: 1321.
APPL REASON: Fair Market Value Total 43,600.00
STAFF RECOM: No change in value
****

1295 13 -0126-0002-036-4 VALOR HOMES 102 LLC NOTICE VALUE 57,200
2018 2882 GREEN TRAIL DR FUL LAND 6,900 CURRENT 57,200
APPRS: 454 TaxDistrict 55 IMP 50,300 CHANGE 0
NBHD: 1321.
APPL REASON: Fair Market Value Total 57,200.00
STAFF RECOM: No change in value
****

RESIDENTIAL PROPERTIES

1296	13 -0126-0002-083-6	40 PAULINE LLC			NOTICE VALUE	43,400
2018	2470 CHERYL LYNNE LN FUL		LAND	6,800	CURRENT	43,400
	APPRS: 454	TaxDistrict 55	IMP	36,600	CHANGE	0
	NBHD: 1321.					
	APPL REASON: Value and Uniformity		Total	43,400.00		
	STAFF RECOM: No change in value					

****

1297	13 -0126-0002-091-9	STEPHENS CAROLYN E			NOTICE VALUE	52,900
2018	2445 CHERYL LYNNE LN FUL		LAND	7,300	CURRENT	52,900
	APPRS: 454	TaxDistrict 55	IMP	45,600	CHANGE	0
	NBHD: 1321.					
	APPL REASON: Value/Unif/Taxibility		Total	52,900.00		
	STAFF RECOM: No change in value					

****

1298	13 -0126-0003-028-0	GUEYE MALICK & BIANCA J LEWIS			NOTICE VALUE	47,400
2018	6205 CEDAR WOOD DR FUL		LAND	7,800	CURRENT	47,400
	APPRS: 454	TaxDistrict 55	IMP	39,600	CHANGE	0
	NBHD: 1321.					
	APPL REASON: Fair Market Value		Total	47,400.00		
	STAFF RECOM: No change in value					

****

1299	13 -0126-0003-065-2	HAYES ATL LLC			NOTICE VALUE	50,100
2018	6230 CEDAR WOOD DR FUL		LAND	10,000	CURRENT	50,100
	APPRS: 454	TaxDistrict 55	IMP	40,100	CHANGE	0
	NBHD: 1321.					
	APPL REASON: Fair Market Value		Total	50,100.00		
	STAFF RECOM: No change in value					

****

1300	13 -0126-0005-004-9	ADAMS THOMPSON E DIANE			NOTICE VALUE	97,300
2018	6235 HEMPERLY RD FUL		LAND	11,400	CURRENT	97,300
	APPRS: 454	TaxDistrict 55	IMP	85,900	CHANGE	0
	NBHD: 1316.					
	APPL REASON: Value and Taxibility		Total	97,300.00		
	STAFF RECOM: No change in value					

****

1301	13 -0126-0005-018-9	HARRIS ALAN &			NOTICE VALUE	68,500
2018	6305 EMERALD POINTE CIR FUL		LAND	11,800	CURRENT	68,500
	APPRS: 454	TaxDistrict 55	IMP	56,700	CHANGE	0
	NBHD: 1316.					
	APPL REASON: Fair Market Value		Total	68,500.00		
	STAFF RECOM: No change in value					

****

1302	13 -0126-0005-031-2	LAWRENCE CAROL M			NOTICE VALUE	68,700
2018	6435 EMERALD POINTE CIR FUL		LAND	12,000	CURRENT	68,700
	APPRS: 454	TaxDistrict 55	IMP	56,700	CHANGE	0
	NBHD: 1316.					
	APPL REASON: Value and Uniformity		Total	68,700.00		
	STAFF RECOM: No change in value					

****

RESIDENTIAL PROPERTIES

1303	13 -0127- LL-063-0	MC KINNEY REISHA M				NOTICE VALUE	56,400
2018	835 MARCUS NYAH CT FUL			LAND	10,100	CURRENT	56,400
	APPRS: 454	TaxDistrict	55	IMP	46,300	CHANGE	0
	NBHD: 1380.						
	APPL REASON:	Value and Taxibility		Total	56,400.00		
	STAFF RECOM:	No change in value					

****

1304	13 -0127- LL-101-8	ROBINSON MARC				NOTICE VALUE	156,000
2018	275 MAGNOLIA WALK LN FUL			LAND	20,000	CURRENT	156,000
	APPRS: 454	TaxDistrict	55	IMP	136,000	CHANGE	0
	NBHD: 1381.						
	APPL REASON:	Fair Market Value		Total	156,000.00		
	STAFF RECOM:	No change in value					

****

1305	13 -0127- LL-115-8	HARRIS VIVIAN M				NOTICE VALUE	162,500
2018	135 MAGNOLIA WALK LN FUL			LAND	20,100	CURRENT	162,500
	APPRS: 454	TaxDistrict	55	IMP	142,400	CHANGE	0
	NBHD: 1381.						
	APPL REASON:	Value/Unif/Taxibility		Total	162,500.00		
	STAFF RECOM:	No change in value					

****

1306	13 -0127- LL-125-7	HALE RAHKETAH				NOTICE VALUE	145,800
2018	330 MAGNOLIA WALK LN FUL			LAND	19,600	CURRENT	145,800
	APPRS: 454	TaxDistrict	55	IMP	126,200	CHANGE	0
	NBHD: 1381.						
	APPL REASON:	Value and Uniformity		Total	145,800.00		
	STAFF RECOM:	No change in value					

****

1307	13 -0127- LL-127-3	LAF GO LLC				NOTICE VALUE	157,400
2018	350 MAGNOLIA WALK LN FUL			LAND	19,700	CURRENT	157,400
	APPRS: 454	TaxDistrict	55	IMP	137,700	CHANGE	0
	NBHD: 1381.						
	APPL REASON:	Fair Market Value		Total	157,400.00		
	STAFF RECOM:	No change in value					

****

1308	13 -0127- LL-157-0	DRONE DEBBIE M				NOTICE VALUE	161,400
2018	755 NEW MAGNOLIA CT FUL			LAND	20,500	CURRENT	161,400
	APPRS: 454	TaxDistrict	55	IMP	140,900	CHANGE	0
	NBHD: 1381.						
	APPL REASON:	Value and Uniformity		Total	161,400.00		
	STAFF RECOM:	No change in value					

****

1309	13 -0127- LL-164-6	RICKS VERNON & ANNETTE				NOTICE VALUE	132,200
2018	6265 NEW MAGNOLIA PL FUL			LAND	19,800	CURRENT	132,200
	APPRS: 454	TaxDistrict	55	IMP	112,400	CHANGE	0
	NBHD: 1381.						
	APPL REASON:	Value/Unif/Taxibility		Total	132,200.00		
	STAFF RECOM:	No change in value					

****

RESIDENTIAL PROPERTIES

1310	13 -0127- LL-211-5	BUMGARNER CHAD & ROSEMARIE				NOTICE VALUE	149,900
2018	3185 BROADLEAF AVE FUL			LAND	20,100	CURRENT	149,900
	APPRS: 454	TaxDistrict	55	IMP	129,800	CHANGE	0
	NBHD: 1381.						
	APPL REASON: Fair Market Value			Total	149,900.00		
	STAFF RECOM: No change in value						

****

1311	13 -0127- LL-252-9	BROWN ANNIE H				NOTICE VALUE	175,700
2018	3201 SPRUCE WAY FUL			LAND	20,100	CURRENT	175,700
	APPRS: 454	TaxDistrict	55	IMP	155,600	CHANGE	0
	NBHD: 1381.						
	APPL REASON: Fair Market Value			Total	175,700.00		
	STAFF RECOM: No change in value						

****

1312	13 -0127- LL-394-9	HARRISON MARY A				NOTICE VALUE	156,000
2018	3049 ELMWOOD CT FUL			LAND	23,800	CURRENT	156,000
	APPRS: 454	TaxDistrict	55	IMP	132,200	CHANGE	0
	NBHD: 1381.						
	APPL REASON: Value and Uniformity			Total	156,000.00		
	STAFF RECOM: No change in value						

****

1313	13 -0127- LL-396-4	RIGGS ASHLEY				NOTICE VALUE	168,300
2018	3023 ELMWOOD CT FUL			LAND	22,000	CURRENT	168,300
	APPRS: 454	TaxDistrict	55	IMP	146,300	CHANGE	0
	NBHD: 1381.						
	APPL REASON: Fair Market Value			Total	168,300.00		
	STAFF RECOM: No change in value						

****

1314	13 -0127- LL-407-9	CAIN FAYE A				NOTICE VALUE	146,500
2018	3210 ASPEN AVE FUL			LAND	20,100	CURRENT	146,500
	APPRS: 454	TaxDistrict	55	IMP	126,400	CHANGE	0
	NBHD: 1381.						
	APPL REASON: Value and Uniformity			Total	146,500.00		
	STAFF RECOM: No change in value						

****

1315	13 -0128- LL-048-0	FANYS PROPERTIES LLC				NOTICE VALUE	96,400
2018	6070 LAMP POST PL FUL			LAND	19,800	CURRENT	96,400
	APPRS: 454	TaxDistrict	55	IMP	76,600	CHANGE	0
	NBHD: 9674.						
	APPL REASON: Value and Uniformity			Total	96,400.00		
	STAFF RECOM: No change in value						

****

1316	13 -0128- LL-058-9	ASTOR ATL LLC				NOTICE VALUE	121,900
2018	6022 BIRDSEYE TRL FUL			LAND	19,800	CURRENT	121,900
	APPRS: 454	TaxDistrict	55	IMP	102,100	CHANGE	0
	NBHD: 9674.						
	APPL REASON: Fair Market Value			Total	121,900.00		
	STAFF RECOM: No change in value						

****

RESIDENTIAL PROPERTIES

1317	13 -0128- LL-165-2	FANYS PROPERTIES LLC				NOTICE VALUE	90,000
2018	3439 BENCH AVE FUL			LAND	19,800	CURRENT	90,000
	APPRS: 454	TaxDistrict	55	IMP	70,200	CHANGE	0
	NBHD: 9674.						
	APPL REASON:	Value and Uniformity		Total	90,000.00		
	STAFF RECOM:	No change in value					

****

1318	13 -0128- LL-168-6	UNDERWOOD TRACY				NOTICE VALUE	129,700
2018	6250 LAMP POST PL FUL			LAND	20,100	CURRENT	129,700
	APPRS: 454	TaxDistrict	55	IMP	109,600	CHANGE	0
	NBHD: 9674.						
	APPL REASON:	Value/Unif/Taxibility		Total	129,700.00		
	STAFF RECOM:	No change in value					

****

1319	13 -0129- LL-092-7	HSU WENHUA & KAO SHUJUNG				NOTICE VALUE	199,900
2018	3457 DACITE CT FUL			LAND	25,100	CURRENT	199,900
	APPRS: 454	TaxDistrict	55	IMP	174,800	CHANGE	0
	NBHD: 1345.						
	APPL REASON:	Exemption Denial		Total	199,900.00		
	STAFF RECOM:	No change in value					

****

1320	13 -0129-0001-004-0	HAYES ATL LLC				NOTICE VALUE	55,000
2018	2560 FOXLAIR TRL FUL			LAND	11,300	CURRENT	55,000
	APPRS: 454	TaxDistrict	55	IMP	43,700	CHANGE	0
	NBHD: 1303.						
	APPL REASON:	Fair Market Value		Total	55,000.00		
	STAFF RECOM:	No change in value					

****

1321	13 -0129-0001-047-9	BARNES GLORIA				NOTICE VALUE	59,100
2018	2585 FOXLAIR TRL FUL			LAND	11,700	CURRENT	59,100
	APPRS: 454	TaxDistrict	55	IMP	47,400	CHANGE	0
	NBHD: 1303.						
	APPL REASON:	Value and Uniformity		Total	59,100.00		
	STAFF RECOM:	No change in value					

****

1322	13 -0129-0001-056-0	SPENCER LEONORA				NOTICE VALUE	62,000
2018	2845 FOXLAIR TRL FUL			LAND	11,600	CURRENT	62,000
	APPRS: 454	TaxDistrict	55	IMP	50,400	CHANGE	0
	NBHD: 1303.						
	APPL REASON:	Value and Uniformity		Total	62,000.00		
	STAFF RECOM:	No change in value					

****

1323	13 -0129-0002-106-2	HILLMAN CHERYL &				NOTICE VALUE	58,200
2018	155 ROCKFORT CT FUL			LAND	12,800	CURRENT	58,200
	APPRS: 454	TaxDistrict	55	IMP	45,400	CHANGE	0
	NBHD: 1303.						
	APPL REASON:	Value/Unif/Taxibility		Total	58,200.00		
	STAFF RECOM:	No change in value					

****

RESIDENTIAL PROPERTIES

1324	13 -0130-0001-018-7	SMITH MICHAEL C				NOTICE VALUE	68,100
2018	3030 KEENAN RD FUL			LAND	13,500	CURRENT	68,100
	APPRS: 220	TaxDistrict	55	IMP	54,600	CHANGE	0
	NBHD: 1307.						
	APPL REASON:	Value/Unif/Taxibility		Total	68,100.00		
	STAFF RECOM:	No change in value					

****

1325	13 -0130-0001-032-8	PEACEFUL HOMES LLC				NOTICE VALUE	77,000
2018	6565 KIMBERLY MILL RD FUL			LAND	13,700	CURRENT	77,000
	APPRS: 220	TaxDistrict	55	IMP	63,300	CHANGE	0
	NBHD: 1307.						
	APPL REASON:	Fair Market Value		Total	77,000.00		
	STAFF RECOM:	No change in value					

****

1326	13 -0130-0001-046-8	ELLIS MILDRED J				NOTICE VALUE	78,400
2018	3065 KEENAN RD FUL			LAND	13,500	CURRENT	78,400
	APPRS: 220	TaxDistrict	55	IMP	64,900	CHANGE	0
	NBHD: 1307.						
	APPL REASON:	Value/Unif/Taxibility		Total	78,400.00		
	STAFF RECOM:	No change in value					

****

1327	13 -0130-0001-061-7	VALOR HOMES 512 LLC				NOTICE VALUE	67,400
2018	3200 KEENAN RD FUL			LAND	13,300	CURRENT	67,400
	APPRS: 220	TaxDistrict	55	IMP	54,100	CHANGE	0
	NBHD: 1307.						
	APPL REASON:	Fair Market Value		Total	67,400.00		
	STAFF RECOM:	No change in value					

****

1328	13 -0130-0001-080-7	RICE SANDRA				NOTICE VALUE	66,100
2018	3310 VALLEY BEND RD FUL			LAND	14,100	CURRENT	66,100
	APPRS: 220	TaxDistrict	55	IMP	52,000	CHANGE	0
	NBHD: 1307.						
	APPL REASON:	Value/Unif/Taxibility		Total	66,100.00		
	STAFF RECOM:	No change in value					

****

1329	13 -0130-0001-104-5	EMANI SUBBIAH & SUBBALASKHMI				NOTICE VALUE	62,100
2018	3225 VALLEY BEND RD FUL			LAND	13,500	CURRENT	62,100
	APPRS: 220	TaxDistrict	55	IMP	48,600	CHANGE	0
	NBHD: 1307.						
	APPL REASON:	Value/Unif/Taxibility		Total	62,100.00		
	STAFF RECOM:	No change in value					

****

1330	13 -0130-0001-119-3	ROSSON LACQUANDA T				NOTICE VALUE	69,100
2018	3135 KEENAN RD FUL			LAND	13,700	CURRENT	69,100
	APPRS: 220	TaxDistrict	55	IMP	55,400	CHANGE	0
	NBHD: 1307.						
	APPL REASON:	Fair Market Value		Total	69,100.00		
	STAFF RECOM:	No change in value					

****

RESIDENTIAL PROPERTIES

1331	13 -0130-0002-032-7	MUHAMMAD BAIZA				NOTICE VALUE	123,700
2018	3145 FLAT SHOALS RD FUL			LAND	15,000	CURRENT	123,700
	APPRS: 454	TaxDistrict	55	IMP	108,700	CHANGE	0
	NBHD: 1323.						
	APPL REASON:	Value and Taxibility		Total	123,700.00		
	STAFF RECOM:	No change in value					

****

1332	13 -0130-0003-003-7	ASTOR ATL LLC				NOTICE VALUE	131,900
2018	3325 DE VILLA TRC FUL			LAND	13,800	CURRENT	131,900
	APPRS: 454	TaxDistrict	55	IMP	118,100	CHANGE	0
	NBHD: 1323.						
	APPL REASON:	Fair Market Value		Total	131,900.00		
	STAFF RECOM:	No change in value					

****

1333	13 -0130-0003-018-5	CRAWFORD WILL A				NOTICE VALUE	122,100
2018	6335 TAHOE DR FUL			LAND	14,100	CURRENT	122,100
	APPRS: 454	TaxDistrict	55	IMP	108,000	CHANGE	0
	NBHD: 1323.						
	APPL REASON:	Value and Uniformity		Total	122,100.00		
	STAFF RECOM:	No change in value					

****

1334	13 -0130-0004-015-0	WILSON RODNEY L				NOTICE VALUE	100,400
2018	6380 EL CAUDILLO CT FUL			LAND	13,500	CURRENT	100,400
	APPRS: 454	TaxDistrict	55	IMP	86,900	CHANGE	0
	NBHD: 1323.						
	APPL REASON:	Value and Uniformity		Total	100,400.00		
	STAFF RECOM:	No change in value					

****

1335	13 -0131- LL-021-2	JOHNSON FAMILY TRUST THE				NOTICE VALUE	21,200
2018	FLAT SHOALS RD FUL			LAND	21,200	CURRENT	21,200
	APPRS: 220	TaxDistrict	55	IMP	0	CHANGE	0
	NBHD: 1307.						
	APPL REASON:	Fair Market Value		Total	21,200.00		
	STAFF RECOM:	No change in value					

****

1336	13 -0131-0001-004-6	FRANCIS CHARLESWORTH				NOTICE VALUE	72,700
2018	6320 KIMBERLY MILL RD FUL			LAND	14,000	CURRENT	72,700
	APPRS: 220	TaxDistrict	55	IMP	58,700	CHANGE	0
	NBHD: 1307.						
	APPL REASON:	Value and Uniformity		Total	72,700.00		
	STAFF RECOM:	No change in value					

****

1337	13 -0131-0004-037-3	RAWLES CYNTHIA H				NOTICE VALUE	74,800
2018	715 BUTTERFIELD CT FUL			LAND	13,100	CURRENT	74,800
	APPRS: 220	TaxDistrict	55	IMP	61,700	CHANGE	0
	NBHD: 1300.						
	APPL REASON:	Value/Unif/Taxibility		Total	74,800.00		
	STAFF RECOM:	No change in value					

****

RESIDENTIAL PROPERTIES

1338 13 -0131-0004-063-9 LAF GO LLC NOTICE VALUE 68,500
2018 6495 GREENBOWER LN FUL LAND 14,100 CURRENT 68,500
APPRS: 220 TaxDistrict 55 IMP 54,400 CHANGE 0
NBHD: 1300.
APPL REASON: Fair Market Value Total 68,500.00
STAFF RECOM: No change in value
****

1339 13 -0132- LL-131-8 ASTOR ATL LLC NOTICE VALUE 63,100
2018 910 OLD ROCKY RD FUL LAND 6,700 CURRENT 63,100
APPRS: 454 TaxDistrict 55 IMP 56,400 CHANGE 0
NBHD: 1321.
APPL REASON: Fair Market Value Total 63,100.00
STAFF RECOM: No change in value
****

1340 13 -0132- LL-183-9 PURNWASY PAUL BENJAMIN NOTICE VALUE 49,400
2018 2746 ROCKY CT LOT 102 FUL LAND 7,400 CURRENT 49,400
APPRS: 454 TaxDistrict 55 IMP 42,000 CHANGE 0
NBHD: 1335.
APPL REASON: Fair Market Value Total 49,400.00
STAFF RECOM: No change in value
****

1341 13 -0132- LL-215-9 CUMMINS HELEN C NOTICE VALUE 47,500
2018 6410 ROCKAWAY RD FUL LAND 7,400 CURRENT 47,500
APPRS: 454 TaxDistrict 55 IMP 40,100 CHANGE 0
NBHD: 1335.
APPL REASON: Fair Market Value Total 47,500.00
STAFF RECOM: No change in value
****

1342 13 -0133- LL-057-4 SMITH DAWN NOTICE VALUE 88,600
2018 6322 OLMADISON PL FUL LAND 8,100 CURRENT 88,600
APPRS: 220 TaxDistrict 55 IMP 80,500 CHANGE 0
NBHD: 1338.
APPL REASON: Exemption Denial Total 88,600.00
STAFF RECOM: No change in value
****

1343 13 -0133- LL-089-7 TLSS LLC NOTICE VALUE 57,300
2018 6394 OLMADISON PL FUL LAND 7,900 CURRENT 57,300
APPRS: 220 TaxDistrict 55 IMP 49,400 CHANGE 0
NBHD: 1338.
APPL REASON: Value and Uniformity Total 57,300.00
STAFF RECOM: No change in value
****

1344 13 -0133- LL-100-2 GUEYE MALICK & LEWIS GUEYE BIANCA J NOTICE VALUE 64,800
2018 2148 OLMADISON VIEW FUL LAND 7,900 CURRENT 64,800
APPRS: 220 TaxDistrict 55 IMP 56,900 CHANGE 0
NBHD: 1338.
APPL REASON: Fair Market Value Total 64,800.00
STAFF RECOM: No change in value
****

RESIDENTIAL PROPERTIES

1345	13 -0133- LL-110-1	TLSS LLC				NOTICE VALUE	73,000
2018	2172 OLMADISON VIEW FUL			LAND	7,900	CURRENT	73,000
	APPRS: 220	TaxDistrict	55	IMP	65,100	CHANGE	0
	NBHD: 1338.						
	APPL REASON: Value and Uniformity			Total	73,000.00		
	STAFF RECOM: No change in value						

****

1346	13 -0133- LL-123-4	TLSS LLC				NOTICE VALUE	74,500
2018	2200 OLMADISON VIEW FUL			LAND	8,300	CURRENT	74,500
	APPRS: 220	TaxDistrict	55	IMP	66,200	CHANGE	0
	NBHD: 1338.						
	APPL REASON: Value and Uniformity			Total	74,500.00		
	STAFF RECOM: No change in value						

****

1347	13 -0133- LL-155-6	TLSS LLC				NOTICE VALUE	80,800
2018	6345 OLMADISON PL FUL			LAND	7,200	CURRENT	80,800
	APPRS: 220	TaxDistrict	55	IMP	73,600	CHANGE	0
	NBHD: 1338.						
	APPL REASON: Value and Uniformity			Total	80,800.00		
	STAFF RECOM: No change in value						

****

1348	13 -0133- LL-156-4	TLSS LLC				NOTICE VALUE	86,900
2018	6347 OLMADISON PL FUL			LAND	7,200	CURRENT	86,900
	APPRS: 220	TaxDistrict	55	IMP	79,700	CHANGE	0
	NBHD: 1338.						
	APPL REASON: Adjusted To Reflect Current Market			Total	86,900.00		
	STAFF RECOM: No change in value						

****

1349	13 -0133- LL-157-2	TLSS LLC				NOTICE VALUE	87,600
2018	6349 OLMADISON PL FUL			LAND	7,200	CURRENT	87,600
	APPRS: 220	TaxDistrict	55	IMP	80,400	CHANGE	0
	NBHD: 1338.						
	APPL REASON: Value and Uniformity			Total	87,600.00		
	STAFF RECOM: No change in value						

****

1350	13 -0133- LL-217-4	PATEL NILESH				NOTICE VALUE	99,300
2018	2253 CROSSRAIL DR FUL			LAND	9,200	CURRENT	99,300
	APPRS: 220	TaxDistrict	55	IMP	90,100	CHANGE	0
	NBHD: 1348.						
	APPL REASON: Fair Market Value			Total	99,300.00		
	STAFF RECOM: No change in value						

****

1351	13 -0133- LL-222-4	MBONU DAVID C				NOTICE VALUE	74,700
2018	2233 CROSSRAIL DR FUL			LAND	9,600	CURRENT	74,700
	APPRS: 220	TaxDistrict	55	IMP	65,100	CHANGE	0
	NBHD: 1348.						
	APPL REASON: Fair Market Value			Total	74,700.00		
	STAFF RECOM: No change in value						

****

RESIDENTIAL PROPERTIES

1352	13 -0133- LL-225-7	PATEL NILESH				NOTICE VALUE	84,200
2018	2221 CROSSRAIL DR FUL			LAND	9,500	CURRENT	84,200
	APPRS: 220	TaxDistrict	55	IMP	74,700	CHANGE	0
	NBHD: 1348.						
	APPL REASON: Fair Market Value			Total	84,200.00		
	STAFF RECOM: No change in value						

****

1353	13 -0133- LL-245-5	OLIVER JESSIE				NOTICE VALUE	105,400
2018	2188 CROSSRAIL DR FUL			LAND	9,300	CURRENT	105,400
	APPRS: 220	TaxDistrict	55	IMP	96,100	CHANGE	0
	NBHD: 1348.						
	APPL REASON: Fair Market Value			Total	105,400.00		
	STAFF RECOM: No change in value						

****

1354	13 -0133- LL-253-9	LAF GO LLC				NOTICE VALUE	105,400
2018	6523 GREY FOX WAY FUL			LAND	9,300	CURRENT	105,400
	APPRS: 220	TaxDistrict	55	IMP	96,100	CHANGE	0
	NBHD: 1348.						
	APPL REASON: Fair Market Value			Total	105,400.00		
	STAFF RECOM: No change in value						

****

1355	13 -0133- LL-256-2	VALOR HOMES 514 LLC				NOTICE VALUE	110,300
2018	6511 GREY FOX WAY FUL			LAND	9,200	CURRENT	110,300
	APPRS: 220	TaxDistrict	55	IMP	101,100	CHANGE	0
	NBHD: 1348.						
	APPL REASON: Fair Market Value			Total	110,300.00		
	STAFF RECOM: No change in value						

****

1356	13 -0133- LL-260-4	BAILEY YOLANDA &				NOTICE VALUE	110,300
2018	6491 GREY FOX WAY FUL			LAND	9,200	CURRENT	110,300
	APPRS: 220	TaxDistrict	55	IMP	101,100	CHANGE	0
	NBHD: 1348.						
	APPL REASON: Value and Uniformity			Total	110,300.00		
	STAFF RECOM: No change in value						

****

1357	13 -0133- LL-266-1	PATEL NILESH K				NOTICE VALUE	93,200
2018	355 DRESSAGE CT FUL			LAND	9,400	CURRENT	93,200
	APPRS: 220	TaxDistrict	55	IMP	83,800	CHANGE	0
	NBHD: 1348.						
	APPL REASON: Fair Market Value			Total	93,200.00		
	STAFF RECOM: No change in value						

****

1358	13 -0133- LL-338-8	PATEL NILESH				NOTICE VALUE	100,900
2018	2384 HACKAMORE DR FUL			LAND	9,900	CURRENT	100,900
	APPRS: 220	TaxDistrict	55	IMP	91,000	CHANGE	0
	NBHD: 1348.						
	APPL REASON: Fair Market Value			Total	100,900.00		
	STAFF RECOM: No change in value						

****

RESIDENTIAL PROPERTIES

1359	13 -0133- LL-399-0	LAF GO LLC				NOTICE VALUE	112,800
2018	6574 SPLITPINE CT FUL			LAND	14,000	CURRENT	112,800
	APPRS: 220	TaxDistrict	55	IMP	98,800	CHANGE	0
	NBHD: 1348.						
	APPL REASON: Fair Market Value			Total	112,800.00		
	STAFF RECOM: No change in value						

****

1360	13 -0133- LL-482-4	TLSS LLC				NOTICE VALUE	69,200
2018	2264 BIGWOOD TRL FUL			LAND	13,500	CURRENT	69,200
	APPRS: 220	TaxDistrict	55	IMP	55,700	CHANGE	0
	NBHD: 1347.						
	APPL REASON: Value and Uniformity			Total	69,200.00		
	STAFF RECOM: No change in value						

****

1361	13 -0133-0001-004-4	DUNLAP JOSHUA JR & JACQUELINE				NOTICE VALUE	67,300
2018	6335 MOZART DR FUL			LAND	11,000	CURRENT	67,300
	APPRS: 454	TaxDistrict	55	IMP	56,300	CHANGE	0
	NBHD: 1301.						
	APPL REASON: Value/Unif/Taxibility			Total	67,300.00		
	STAFF RECOM: No change in value						

****

1362	13 -0156- LL-124-4	CAMPBELL HENRY E				NOTICE VALUE	235,600
2018	6775 DAGENHART DR FUL			LAND	15,200	CURRENT	235,600
	APPRS: 454	TaxDistrict	55	IMP	220,400	CHANGE	0
	NBHD: 1328.						
	APPL REASON: Value/Unif/Taxibility			Total	235,600.00		
	STAFF RECOM: No change in value						

****

1363	13 -0156- LL-163-2	TILLMAN ALBERT III				NOTICE VALUE	156,700
2018	2216 CREEL RD FUL			LAND	23,500	CURRENT	156,700
	APPRS: 220	TaxDistrict	55	IMP	133,200	CHANGE	0
	NBHD: 1336.						
	APPL REASON: Value/Unif/Taxibility			Total	156,700.00		
	STAFF RECOM: No change in value						

****

1364	13 -0156- LL-170-7	AMALU BRIDGET U				NOTICE VALUE	155,500
2018	2150 BENIDORM CT FUL			LAND	24,300	CURRENT	155,500
	APPRS: 220	TaxDistrict	55	IMP	131,200	CHANGE	0
	NBHD: 1336.						
	APPL REASON: Value/Unif/Taxibility			Total	155,500.00		
	STAFF RECOM: No change in value						

****

1365	13 -0156- LL-183-0	CURD ANDALA R				NOTICE VALUE	154,600
2018	2253 CREEL RD FUL			LAND	23,100	CURRENT	154,600
	APPRS: 220	TaxDistrict	55	IMP	131,500	CHANGE	0
	NBHD: 1336.						
	APPL REASON: Exemption Denial			Total	154,600.00		
	STAFF RECOM: No change in value						

****

RESIDENTIAL PROPERTIES

1366	13 -0156- LL-247-3	CUELLAR ISABEL				NOTICE VALUE	151,800
2018	6629 PAMPLONA PL FUL			LAND	23,800	CURRENT	151,800
	APPRS: 220	TaxDistrict	55	IMP	128,000	CHANGE	0
	NBHD: 1336.						
	APPL REASON: Fair Market Value			Total	151,800.00		
	STAFF RECOM: No change in value						

****

1367	13 -0156- LL-256-4	ROBINSON JOHNETTA				NOTICE VALUE	172,100
2018	6699 MANCHA ST FUL			LAND	24,600	CURRENT	172,100
	APPRS: 220	TaxDistrict	55	IMP	147,500	CHANGE	0
	NBHD: 1336.						
	APPL REASON: Value/Unif/Taxibility			Total	172,100.00		
	STAFF RECOM: No change in value						

****

1368	13 -0156- LL-354-7	ASTOR ATL LLC				NOTICE VALUE	180,500
2018	6877 ESTEPONA ST FUL			LAND	24,500	CURRENT	180,500
	APPRS: 220	TaxDistrict	55	IMP	156,000	CHANGE	0
	NBHD: 1336.						
	APPL REASON: Fair Market Value			Total	180,500.00		
	STAFF RECOM: No change in value						

****

1369	13 -0157-0002-016-8	LONG BOBBY L SR & VIRGINIA A				NOTICE VALUE	55,700
2018	2585 FOX HALL SOUTH LN FUL			LAND	10,000	CURRENT	55,700
	APPRS: 220	TaxDistrict	55	IMP	45,700	CHANGE	0
	NBHD: 1317.						
	APPL REASON: Value/Unif/Taxibility			Total	55,700.00		
	STAFF RECOM: No change in value						

****

1370	13 -0157-0003-005-0	SMITH SHARON & STEVE SR				NOTICE VALUE	74,300
2018	2680 FOX HALL LN FUL			LAND	13,100	CURRENT	74,300
	APPRS: 220	TaxDistrict	55	IMP	61,200	CHANGE	0
	NBHD: 1300.						
	APPL REASON: Fair Market Value			Total	74,300.00		
	STAFF RECOM: No change in value						

****

1371	13 -0157-0004-014-1	MYERS BEVERLY				NOTICE VALUE	131,300
2018	7040 GREEN BOWER LN FUL			LAND	14,100	CURRENT	131,300
	APPRS: 220	TaxDistrict	55	IMP	117,200	CHANGE	0
	NBHD: 1310.						
	APPL REASON: Value and Uniformity			Total	131,300.00		
	STAFF RECOM: No change in value						

****

1372	13 -0157-0004-025-7	VALOR HOMES 516 LLC				NOTICE VALUE	113,200
2018	2625 FOX HALL SOUTH LN FUL			LAND	34,800	CURRENT	113,200
	APPRS: 220	TaxDistrict	55	IMP	78,400	CHANGE	0
	NBHD: 1310.						
	APPL REASON: Fair Market Value			Total	113,200.00		
	STAFF RECOM: No change in value						

****

RESIDENTIAL PROPERTIES

1373	13 -0157-0005-043-9	US BANK TRUST NA				NOTICE VALUE	86,200
2018	2680 ASHLEY DOWNS LN FUL			LAND	17,800	CURRENT	86,200
	APPRS: 220	TaxDistrict	55	IMP	68,400	CHANGE	0
	NBHD: 1310.						
	APPL REASON:	Value and Uniformity		Total	86,200.00		
	STAFF RECOM:	No change in value					

****

1374	13 -0158-0001-010-1	LOVE JOHN D				NOTICE VALUE	53,700
2018	490 PINEY FORK LN FUL			LAND	13,800	CURRENT	53,700
	APPRS: 220	TaxDistrict	55	IMP	39,900	CHANGE	0
	NBHD: 1307.						
	APPL REASON:	Exemption Denial		Total	53,700.00		
	STAFF RECOM:	No change in value					

****

1375	13 -0158-0003-034-9	SWE GEORGIA LLC				NOTICE VALUE	67,200
2018	6730 PEPPERMILL LN FUL			LAND	11,100	CURRENT	67,200
	APPRS: 220	TaxDistrict	55	IMP	56,100	CHANGE	0
	NBHD: 1300.						
	APPL REASON:	Value and Uniformity		Total	67,200.00		
	STAFF RECOM:	No change in value					

****

1376	13 -0158-0006-007-2	DAVIS YOLANDA E				NOTICE VALUE	27,400
2018	17 PINE CONE CT FUL			LAND	2,700	CURRENT	27,400
	APPRS: 220	TaxDistrict	55	IMP	24,700	CHANGE	0
	NBHD: 1330.						
	APPL REASON:	Fair Market Value		Total	27,400.00		
	STAFF RECOM:	No change in value					

****

1377	13 -0158-0009-005-3	BROOKS DONALD & MARTHA M				NOTICE VALUE	93,000
2018	240 MARCLIFF CT FUL			LAND	12,800	CURRENT	93,000
	APPRS: 220	TaxDistrict	55	IMP	80,200	CHANGE	0
	NBHD: 1310.						
	APPL REASON:	Value and Taxibility		Total	93,000.00		
	STAFF RECOM:	No change in value					

****

1378	13 -0158-0009-009-5	RUCKER EARLIE				NOTICE VALUE	89,300
2018	255 MARCLIFE CT FUL			LAND	12,400	CURRENT	89,300
	APPRS: 220	TaxDistrict	55	IMP	76,900	CHANGE	0
	NBHD: 1310.						
	APPL REASON:	Value and Taxibility		Total	89,300.00		
	STAFF RECOM:	No change in value					

****

1379	13 -0158-0009-045-9	BANKS JOHN E				NOTICE VALUE	90,300
2018	2780 ASHLEY DOWNS LN FUL			LAND	13,500	CURRENT	90,300
	APPRS: 220	TaxDistrict	55	IMP	76,800	CHANGE	0
	NBHD: 1310.						
	APPL REASON:	Value/Unif/Taxibility		Total	90,300.00		
	STAFF RECOM:	No change in value					

****

RESIDENTIAL PROPERTIES

1380	13 -0159-0001-016-7	CHRISTOPHER ELLSWORTH E &				NOTICE VALUE	58,500
2018	6700 KIMBERLY MILL RD FUL			LAND	11,500	CURRENT	58,500
	APPRS: 220	TaxDistrict	55	IMP	47,000	CHANGE	0
	NBHD: 1307.						
	APPL REASON:	Fair Market Value		Total	58,500.00		
	STAFF RECOM:	No change in value					

****

1381	13 -0159-0001-049-8	VALOR HOMES 515 LLC				NOTICE VALUE	61,700
2018	3145 CADIZ CIR FUL			LAND	11,200	CURRENT	61,700
	APPRS: 220	TaxDistrict	55	IMP	50,500	CHANGE	0
	NBHD: 1307.						
	APPL REASON:	Fair Market Value		Total	61,700.00		
	STAFF RECOM:	No change in value					

****

1382	13 -0159-0001-062-1	UMEANO VERONICA				NOTICE VALUE	65,400
2018	3055 CADIZ CIR FUL			LAND	10,800	CURRENT	65,400
	APPRS: 220	TaxDistrict	55	IMP	54,600	CHANGE	0
	NBHD: 1307.						
	APPL REASON:	Value/Unif/Taxibility		Total	65,400.00		
	STAFF RECOM:	No change in value					

****

1383	13 -0159-0001-089-4	WILSON JACK JR				NOTICE VALUE	61,200
2018	275 ADENA LN W FUL			LAND	14,000	CURRENT	61,200
	APPRS: 220	TaxDistrict	55	IMP	47,200	CHANGE	0
	NBHD: 1307.						
	APPL REASON:	Value/Unif/Taxibility		Total	61,200.00		
	STAFF RECOM:	No change in value					

****

1384	13 -0159-0002-030-7	MCKINLEY ROSE P				NOTICE VALUE	68,800
2018	6835 KIMBERLY MILL RD FUL			LAND	13,700	CURRENT	68,800
	APPRS: 220	TaxDistrict	55	IMP	55,100	CHANGE	0
	NBHD: 1307.						
	APPL REASON:	Fair Market Value		Total	68,800.00		
	STAFF RECOM:	No change in value					

****

1385	13 -0159-0002-045-5	GOLAF INVESTMENTS LLC				NOTICE VALUE	78,800
2018	3005 FORESTSIDE LN FUL			LAND	14,500	CURRENT	78,800
	APPRS: 220	TaxDistrict	55	IMP	64,300	CHANGE	0
	NBHD: 1307.						
	APPL REASON:	Fair Market Value		Total	78,800.00		
	STAFF RECOM:	No change in value					

****

1386	13 -0159-0003-009-0	PRASAD BEN				NOTICE VALUE	97,800
2018	6715 SMOKE RIDGE DR FUL			LAND	15,200	CURRENT	97,800
	APPRS: 220	TaxDistrict	55	IMP	82,600	CHANGE	0
	NBHD: 1306.						
	APPL REASON:	Value and Uniformity		Total	97,800.00		
	STAFF RECOM:	No change in value					

****

RESIDENTIAL PROPERTIES

1387	13 -0159-0003-017-3	STORY PROPERTY INVESTMENTS LLC				NOTICE VALUE	72,700
2018	6635 SMOKE RIDGE DR FUL			LAND	15,700	CURRENT	72,700
	APPRS: 220	TaxDistrict	55	IMP	57,000	CHANGE	0
	NBHD: 1306.						
	APPL REASON:	Value and Uniformity		Total	72,700.00		
	STAFF RECOM:	No change in value					

****

1388	13 -0159-0003-046-2	P FIN I LLC				NOTICE VALUE	88,500
2018	6650 SMOKE RIDGE DR FUL			LAND	15,900	CURRENT	88,500
	APPRS: 220	TaxDistrict	55	IMP	72,600	CHANGE	0
	NBHD: 1306.						
	APPL REASON:	Fair Market Value		Total	88,500.00		
	STAFF RECOM:	No change in value					

****

1389	13 -0159-0003-072-8	SAPP RICHARD O				NOTICE VALUE	85,900
2018	6760 SMOKE RIDGE DR FUL			LAND	15,300	CURRENT	85,900
	APPRS: 220	TaxDistrict	55	IMP	70,600	CHANGE	0
	NBHD: 1306.						
	APPL REASON:	Value/Unif/Taxibility		Total	85,900.00		
	STAFF RECOM:	No change in value					

****

1390	13 -0159-0003-100-7	HAYES ATL LLC				NOTICE VALUE	102,900
2018	6575 SMOKE RIDGE DR FUL			LAND	15,100	CURRENT	102,900
	APPRS: 220	TaxDistrict	55	IMP	87,800	CHANGE	0
	NBHD: 1306.						
	APPL REASON:	Fair Market Value		Total	102,900.00		
	STAFF RECOM:	No change in value					

****

1391	13 -0161-0001-032-0	GOLAF INVESTMENTS LLC				NOTICE VALUE	54,000
2018	6545 WOODFORD RD FUL			LAND	11,400	CURRENT	54,000
	APPRS: 454	TaxDistrict	55	IMP	42,600	CHANGE	0
	NBHD: 1303.						
	APPL REASON:	Fair Market Value		Total	54,000.00		
	STAFF RECOM:	No change in value					

****

1392	13 -0161-0002-023-8	KILPATRICK STERLING JR				NOTICE VALUE	105,600
2018	7210 HANNA DR FUL			LAND	12,600	CURRENT	105,600
	APPRS: 220	TaxDistrict	55	IMP	93,000	CHANGE	0
	NBHD: 1304.						
	APPL REASON:	Fair Market Value		Total	105,600.00		
	STAFF RECOM:	No change in value					

****

1393	13 -0161-0002-028-7	SIMMONS CATHERINE &				NOTICE VALUE	108,100
2018	7160 HANIA DR FUL			LAND	9,300	CURRENT	108,100
	APPRS: 220	TaxDistrict	55	IMP	98,800	CHANGE	0
	NBHD: 1304.						
	APPL REASON:	Value and Taxibility		Total	108,100.00		
	STAFF RECOM:	No change in value					

****

RESIDENTIAL PROPERTIES

1394	13 -0161-0003-049-2	THOMAS ELMORE & CORINE				NOTICE VALUE	137,800
2018	6940 HASSANA LN FUL			LAND	8,700	CURRENT	137,800
	APPRS: 220	TaxDistrict	55	IMP	129,100	CHANGE	0
	NBHD: 1304.						
	APPL REASON:	Value and Uniformity		Total	137,800.00		
	STAFF RECOM:	No change in value					

****

1395	13 -0161-0003-051-8	WIGGINS LANGSTON MAXINE				NOTICE VALUE	90,200
2018	6920 HASSANA LN FUL			LAND	10,900	CURRENT	90,200
	APPRS: 220	TaxDistrict	55	IMP	79,300	CHANGE	0
	NBHD: 1304.						
	APPL REASON:	Value and Taxibility		Total	90,200.00		
	STAFF RECOM:	No change in value					

****

1396	13 -0161-0003-117-7	MURPHY CHARLES E & ESSIE M				NOTICE VALUE	92,200
2018	6975 HANIA DR FUL			LAND	9,100	CURRENT	92,200
	APPRS: 220	TaxDistrict	55	IMP	83,100	CHANGE	0
	NBHD: 1304.						
	APPL REASON:	Value/Unif/Taxibility		Total	92,200.00		
	STAFF RECOM:	No change in value					

****

1397	13 -0161-0003-122-7	ETUK EDEM O & UKEME I				NOTICE VALUE	94,100
2018	110 IMAD CT FUL			LAND	8,900	CURRENT	94,100
	APPRS: 220	TaxDistrict	55	IMP	85,200	CHANGE	0
	NBHD: 1304.						
	APPL REASON:	Value and Uniformity		Total	94,100.00		
	STAFF RECOM:	No change in value					

****

1398	13 -0161-0003-133-4	PEACEFUL HOMES LLC				NOTICE VALUE	91,800
2018	7070 HASSANA LN FUL			LAND	9,100	CURRENT	91,800
	APPRS: 220	TaxDistrict	55	IMP	82,700	CHANGE	0
	NBHD: 1304.						
	APPL REASON:	Fair Market Value		Total	91,800.00		
	STAFF RECOM:	No change in value					

****

1399	13 -0161-0003-147-4	WILLIAMS OPHELIA W				NOTICE VALUE	97,000
2018	7030 HANIA DR FUL			LAND	9,100	CURRENT	97,000
	APPRS: 220	TaxDistrict	55	IMP	87,900	CHANGE	0
	NBHD: 1304.						
	APPL REASON:	Value/Unif/Taxibility		Total	97,000.00		
	STAFF RECOM:	No change in value					

****

1400	13 -0161-0003-149-0	MITCHELL KAY F &				NOTICE VALUE	119,600
2018	7070 HANIA DR FUL			LAND	8,600	CURRENT	119,600
	APPRS: 220	TaxDistrict	55	IMP	111,000	CHANGE	0
	NBHD: 1304.						
	APPL REASON:	Value/Unif/Taxibility		Total	119,600.00		
	STAFF RECOM:	No change in value					

****

RESIDENTIAL PROPERTIES

1401	13 -0162- LL-064-4	HAYES ATL LLC				NOTICE VALUE	86,800
2018	7084 MERRYWOOD CT FUL			LAND	12,200	CURRENT	86,800
	APPRS: 220	TaxDistrict	55	IMP	74,600	CHANGE	0
	NBHD: 9670.						
	APPL REASON:	Fair Market Value		Total	86,800.00		
	STAFF RECOM:	No change in value					

****

1402	13 -0162- LL-081-8	CHILES DENISE C				NOTICE VALUE	104,000
2018	6758 MERRYWOOD DR FUL			LAND	12,100	CURRENT	104,000
	APPRS: 220	TaxDistrict	55	IMP	91,900	CHANGE	0
	NBHD: 9670.						
	APPL REASON:	Uniformity		Total	104,000.00		
	STAFF RECOM:	No change in value					

****

1403	13 -0162- LL-130-3	GRAY PEGGY K &				NOTICE VALUE	110,000
2018	6879 SMOKE RIDGE DR FUL			LAND	12,500	CURRENT	110,000
	APPRS: 220	TaxDistrict	55	IMP	97,500	CHANGE	0
	NBHD: 9670.						
	APPL REASON:	Fair Market Value		Total	110,000.00		
	STAFF RECOM:	No change in value					

****

1404	13 -0162-0001-025-3	GRIFFIN GLORIA J				NOTICE VALUE	53,400
2018	6920 KIMBERLY MILL RD FUL			LAND	15,600	CURRENT	53,400
	APPRS: 220	TaxDistrict	55	IMP	37,800	CHANGE	0
	NBHD: 1307.						
	APPL REASON:	Value/Unif/Taxibility		Total	53,400.00		
	STAFF RECOM:	No change in value					

****

1405	13 -0162-0002-027-8	SMITH CLARA KENDRICK				NOTICE VALUE	68,500
2018	6940 MERRYWOOD DR FUL			LAND	11,700	CURRENT	68,500
	APPRS: 220	TaxDistrict	55	IMP	56,800	CHANGE	0
	NBHD: 1308.						
	APPL REASON:	Value and Uniformity		Total	68,500.00		
	STAFF RECOM:	No change in value					

****

1406	13 -0162-0002-054-2	GUEYE MALICK &				NOTICE VALUE	64,000
2018	3190 SMOKE RIDGE CT FUL			LAND	10,600	CURRENT	64,000
	APPRS: 220	TaxDistrict	55	IMP	53,400	CHANGE	0
	NBHD: 1308.						
	APPL REASON:	Fair Market Value		Total	64,000.00		
	STAFF RECOM:	No change in value					

****

1407	13 -0163- LL-028-8	VALOR HOMES 519 LLC				NOTICE VALUE	128,000
2018	2691 SOUTH HILLS FUL			LAND	21,800	CURRENT	128,000
	APPRS: 220	TaxDistrict	55	IMP	106,200	CHANGE	0
	NBHD: 9680.						
	APPL REASON:	Fair Market Value		Total	128,000.00		
	STAFF RECOM:	No change in value					

****

RESIDENTIAL PROPERTIES

1408	13 -0163- LL-070-0	MJ KING INVESTMENTS				NOTICE VALUE	127,700
2018	565 AMISH AVE FUL			LAND	22,200	CURRENT	127,700
	APPRS: 220	TaxDistrict	55	IMP	105,500	CHANGE	0
	NBHD: 9680.						
	APPL REASON: Fair Market Value			Total	127,700.00		
	STAFF RECOM: No change in value						
	**********						
1409	13 -0163- LL-196-3	MJ KING INVESTMENTS LLC				NOTICE VALUE	120,100
2018	2734 SOUTH HILLS FUL			LAND	22,200	CURRENT	120,100
	APPRS: 220	TaxDistrict	55	IMP	97,900	CHANGE	0
	NBHD: 9680.						
	APPL REASON: Fair Market Value			Total	120,100.00		
	STAFF RECOM: No change in value						
	**********						
1410	13 -0163-0001-030-2	PRIMERANO CHARLES E LIFE ESTATE				NOTICE VALUE	59,800
2018	2890 WOODBURN CT FUL			LAND	8,200	CURRENT	59,800
	APPRS: 220	TaxDistrict	55	IMP	51,600	CHANGE	0
	NBHD: 1307.						
	APPL REASON: Fair Market Value			Total	59,800.00		
	STAFF RECOM: No change in value						
	**********						
1411	13 -0163-0002-040-0	LUNDY LARRY D & KAREN C				NOTICE VALUE	68,500
2018	110 WINKFIELD CT FUL			LAND	8,500	CURRENT	68,500
	APPRS: 220	TaxDistrict	55	IMP	60,000	CHANGE	0
	NBHD: 1307.						
	APPL REASON: Fair Market Value			Total	68,500.00		
	STAFF RECOM: No change in value						
	**********						
1412	13 -0163-0003-006-0	REMBERT SAMUEL L & ERNESTINE				NOTICE VALUE	58,600
2018	7100 LUPINE RIDGE LN FUL			LAND	6,200	CURRENT	58,600
	APPRS: 220	TaxDistrict	55	IMP	52,400	CHANGE	0
	NBHD: 1300.						
	APPL REASON: Value/Unif/Taxibility			Total	58,600.00		
	STAFF RECOM: No change in value						
	**********						
1413	13 -0163-0003-031-8	MC DONALD JAMES B & BRENDA A				NOTICE VALUE	58,200
2018	7105 LUPINE RIDGE LN FUL			LAND	6,300	CURRENT	58,200
	APPRS: 220	TaxDistrict	55	IMP	51,900	CHANGE	0
	NBHD: 1300.						
	APPL REASON: Value and Taxibility			Total	58,200.00		
	STAFF RECOM: No change in value						
	**********						
1414	13 -0163-0004-039-0	LAF GO LLC				NOTICE VALUE	44,200
2018	6985 OLD BETHSAIDA WAY FUL			LAND	6,300	CURRENT	44,200
	APPRS: 222	TaxDistrict	55	IMP	37,900	CHANGE	0
	NBHD: 1300.2						
	APPL REASON: Fair Market Value			Total	44,200.00		
	STAFF RECOM: No change in value						
	**********						

RESIDENTIAL PROPERTIES

1415	13 -0164- LL-052-7	ASTOR ATL LLC				NOTICE VALUE	109,500
2018	2407 FRIPP TER FUL			LAND	21,500	CURRENT	109,500
	APPRS: 220	TaxDistrict	55	IMP	88,000	CHANGE	0
	NBHD: 9680.						
	APPL REASON: Fair Market Value			Total	109,500.00		
	STAFF RECOM: No change in value						

****

1416	13 -0164- LL-055-0	LAF GO LLC				NOTICE VALUE	118,000
2018	2419 FRIPP TER FUL			LAND	22,700	CURRENT	118,000
	APPRS: 220	TaxDistrict	55	IMP	95,300	CHANGE	0
	NBHD: 9680.						
	APPL REASON: Fair Market Value			Total	118,000.00		
	STAFF RECOM: No change in value						

****

1417	13 -0164- LL-087-3	ASTOR ATL LLC				NOTICE VALUE	125,600
2018	2602 SOUTH HILLS FUL			LAND	21,800	CURRENT	125,600
	APPRS: 220	TaxDistrict	55	IMP	103,800	CHANGE	0
	NBHD: 9680.						
	APPL REASON: Fair Market Value			Total	125,600.00		
	STAFF RECOM: No change in value						

****

1418	13 -0164- LL-105-3	LIVINGSTON JEANNETTE L				NOTICE VALUE	127,400
2018	2700 CAROLINA RIDGE FUL			LAND	21,800	CURRENT	127,400
	APPRS: 220	TaxDistrict	55	IMP	105,600	CHANGE	0
	NBHD: 9680.						
	APPL REASON: Fair Market Value			Total	127,400.00		
	STAFF RECOM: No change in value						

****

1419	13 -0164- LL-269-7	WOODS MONIKE				NOTICE VALUE	116,200
2018	732 WOOD BEND CT FUL			LAND	13,400	CURRENT	116,200
	APPRS: 220	TaxDistrict	55	IMP	102,800	CHANGE	0
	NBHD: 1340.						
	APPL REASON: Value/Unif/Taxibility			Total	116,200.00		
	STAFF RECOM: No change in value						

****

1420	13 -0164- LL-285-3	ASANGA EKPEDEME NDADA				NOTICE VALUE	104,400
2018	705 WOOD BEND CT FUL			LAND	17,600	CURRENT	104,400
	APPRS: 220	TaxDistrict	55	IMP	86,800	CHANGE	0
	NBHD: 1340.						
	APPL REASON: Value/Unif/Taxibility			Total	104,400.00		
	STAFF RECOM: No change in value						

****

1421	13 -0164-0001-004-6	LAF GO LLC				NOTICE VALUE	64,300
2018	2525 HALLIE MILL RD FUL			LAND	10,300	CURRENT	64,300
	APPRS: 220	TaxDistrict	55	IMP	54,000	CHANGE	0
	NBHD: 1317.						
	APPL REASON: Fair Market Value			Total	64,300.00		
	STAFF RECOM: No change in value						

****

RESIDENTIAL PROPERTIES

1422	13 -0164-0002-005-2	LAF GO LLC				NOTICE VALUE	65,100
2018	140 HALLIE LN FUL			LAND	10,000	CURRENT	65,100
	APPRS: 220	TaxDistrict	55	IMP	55,100	CHANGE	0
	NBHD: 1317.						
	APPL REASON:	Fair Market Value		Total	65,100.00		
	STAFF RECOM:	No change in value					

****

1423	13 -0164-0005-022-4	P FIN I LLC				NOTICE VALUE	87,900
2018	7085 EAST VILLAGE CT FUL			LAND	20,000	CURRENT	87,900
	APPRS: 220	TaxDistrict	55	IMP	67,900	CHANGE	0
	NBHD: 1313.						
	APPL REASON:	Fair Market Value		Total	87,900.00		
	STAFF RECOM:	No change in value					

****

1424	13 -0165-0002-003-6	MARION RICHARD				NOTICE VALUE	96,500
2018	6915 OSWEGO TRL FUL			LAND	16,800	CURRENT	96,500
	APPRS: 220	TaxDistrict	55	IMP	79,700	CHANGE	0
	NBHD: 1315.						
	APPL REASON:	Value and Uniformity		Total	96,500.00		
	STAFF RECOM:	No change in value					

****

1425	13 -0188- LL-083-4	LYLES ANNIE				NOTICE VALUE	128,400
2018	2305 LAKE ROYALE DR FUL			LAND	13,000	CURRENT	128,400
	APPRS: 220	TaxDistrict	55	IMP	115,400	CHANGE	0
	NBHD: 1379.						
	APPL REASON:	Fair Market Value		Total	128,400.00		
	STAFF RECOM:	No change in value					

****

1426	13 -0188- LL-088-3	BOGLE NGALA				NOTICE VALUE	124,200
2018	2260 LAKE ROYALE DR FUL			LAND	12,600	CURRENT	124,200
	APPRS: 220	TaxDistrict	55	IMP	111,600	CHANGE	0
	NBHD: 1379.						
	APPL REASON:	Fair Market Value		Total	124,200.00		
	STAFF RECOM:	No change in value					

****

1427	13 -0188- LL-119-6	VALOR HOMES 515 LLC				NOTICE VALUE	135,400
2018	2445 LAKE ROYALE DR FUL			LAND	12,300	CURRENT	135,400
	APPRS: 220	TaxDistrict	55	IMP	123,100	CHANGE	0
	NBHD: 1379.						
	APPL REASON:	Fair Market Value		Total	135,400.00		
	STAFF RECOM:	No change in value					

****

1428	13 -0188- LL-123-8	JONES CLINTON D &				NOTICE VALUE	134,100
2018	300 MARLA CIR FUL			LAND	13,400	CURRENT	134,100
	APPRS: 220	TaxDistrict	55	IMP	120,700	CHANGE	0
	NBHD: 1379.						
	APPL REASON:	Value and Uniformity		Total	134,100.00		
	STAFF RECOM:	No change in value					

****

RESIDENTIAL PROPERTIES

1429 13 -0188- LL-134-5 DIAW KHARY & NOTICE VALUE 133,800
2018 2335 LAKE ROYALE DR FUL LAND 12,400 CURRENT 133,800
APPRS: 220 TaxDistrict 55 IMP 121,400 CHANGE 0
NBHD: 1379.
APPL REASON: Value/Unif/Taxibility Total 133,800.00
STAFF RECOM: No change in value
****

1430 13 -0188- LL-179-0 TERRELL MARY P NOTICE VALUE 122,900
2018 7450 ROYALE CT FUL LAND 13,700 CURRENT 122,900
APPRS: 220 TaxDistrict 55 IMP 109,200 CHANGE 0
NBHD: 1379.
APPL REASON: Value and Taxibility Total 122,900.00
STAFF RECOM: No change in value
****

1431 13 -0189- LL-038-7 JOHNSON JEFFREY NOTICE VALUE 66,100
2018 2594 WEST RD FUL LAND 16,800 CURRENT 66,100
APPRS: 454 TaxDistrict 55 IMP 49,300 CHANGE 0
NBHD: 1328.
APPL REASON: Value/Unif/Taxibility Total 66,100.00
STAFF RECOM: No change in value
****

1432 13 -0189- LL-082-5 DECRUIZ ESME & NOTICE VALUE 143,800
2018 2382 GARNET AVE FUL LAND 47,700 CURRENT 143,800
APPRS: 220 TaxDistrict 55 IMP 96,100 CHANGE 0
NBHD: 9675.
APPL REASON: Fair Market Value Total 143,800.00
STAFF RECOM: No change in value
****

1433 13 -0189- LL-096-5 EBRON JOHN ET AL NOTICE VALUE 128,400
2018 391 SAPPHIRE BND FUL LAND 48,900 CURRENT 128,400
APPRS: 220 TaxDistrict 55 IMP 79,500 CHANGE 0
NBHD: 9675.
APPL REASON: Value/Unif/Taxibility Total 128,400.00
STAFF RECOM: No change in value
****

1434 13 -0189- LL-104-7 CLARK MAGNOLIA NOTICE VALUE 139,900
2018 388 MICA TRL FUL LAND 46,800 CURRENT 139,900
APPRS: 220 TaxDistrict 55 IMP 93,100 CHANGE 0
NBHD: 9675.
APPL REASON: Value/Unif/Taxibility Total 139,900.00
STAFF RECOM: No change in value
****

1435 13 -0189- LL-120-3 LAF ATL LLC NOTICE VALUE 149,100
2018 2842 TOPAZ RD FUL LAND 47,900 CURRENT 149,100
APPRS: 220 TaxDistrict 55 IMP 101,200 CHANGE 0
NBHD: 9675.
APPL REASON: Fair Market Value Total 149,100.00
STAFF RECOM: No change in value
****

RESIDENTIAL PROPERTIES

1436	13 -0189- LL-123-7	JOHN FLORENCE				NOTICE VALUE	146,500
2018	2829 TOPAZ RD FUL			LAND	47,400	CURRENT	146,500
	APPRS: 220	TaxDistrict	55	IMP	99,100	CHANGE	0
	NBHD: 9675.						
	APPL REASON: Fair Market Value			Total	146,500.00		
	STAFF RECOM: No change in value						

****

1437	13 -0189- LL-165-8	MALONEY ROGER CARLAND				NOTICE VALUE	130,200
2018	2430 GARNET AVE FUL			LAND	46,900	CURRENT	130,200
	APPRS: 220	TaxDistrict	55	IMP	83,300	CHANGE	0
	NBHD: 9675.						
	APPL REASON: Exemption Denial			Total	130,200.00		
	STAFF RECOM: No change in value						

****

1438	13 -0189- LL-197-1	BROGSDALE ALLEN M & CAROL D				NOTICE VALUE	145,400
2018	2828 FELDSPAR WAY FUL			LAND	49,400	CURRENT	145,400
	APPRS: 220	TaxDistrict	55	IMP	96,000	CHANGE	0
	NBHD: 9675.						
	APPL REASON: Fair Market Value			Total	145,400.00		
	STAFF RECOM: No change in value						

****

1439	13 -0189- LL-207-8	WILLIAMS SHIELA				NOTICE VALUE	148,700
2018	2784 FELDSPAR WAY FUL			LAND	47,900	CURRENT	148,700
	APPRS: 220	TaxDistrict	55	IMP	100,800	CHANGE	0
	NBHD: 9675.						
	APPL REASON: Fair Market Value			Total	148,700.00		
	STAFF RECOM: No change in value						

****

1440	13 -0189- LL-220-1	LAF GO LLC				NOTICE VALUE	145,300
2018	2749 TOPAZ RD FUL			LAND	47,000	CURRENT	145,300
	APPRS: 220	TaxDistrict	55	IMP	98,300	CHANGE	0
	NBHD: 9675.						
	APPL REASON: Fair Market Value			Total	145,300.00		
	STAFF RECOM: No change in value						

****

1441	13 -0189- LL-359-7	ROBINSON DENECE				NOTICE VALUE	185,700
2018	295 SAPPHIRE BEND FUL			LAND	46,200	CURRENT	185,700
	APPRS: 220	TaxDistrict	55	IMP	139,500	CHANGE	0
	NBHD: 9675.						
	APPL REASON: Value/Unif/Taxibility			Total	185,700.00		
	STAFF RECOM: No change in value						

****

1442	13 -0189- LL-363-9	IKWUAKOLAM CHIBUIKE &				NOTICE VALUE	194,500
2018	2463 GARNET AVE FUL			LAND	47,900	CURRENT	194,500
	APPRS: 220	TaxDistrict	55	IMP	146,600	CHANGE	0
	NBHD: 9675.						
	APPL REASON: Taxability			Total	194,500.00		
	STAFF RECOM: No change in value						

****

RESIDENTIAL PROPERTIES

1443 13 -0191- LL-042-5 SNEAD KUNITA NOTICE VALUE 120,700
2018 7387 WALTON HILL FUL LAND 17,900 CURRENT 120,700
APPRS: 220 TaxDistrict 55 IMP 102,800 CHANGE 0
NBHD: 1332.
APPL REASON: Value/Unif/Taxibility Total 120,700.00
STAFF RECOM: No change in value

****

1444 13 -0191-0001-063-9 PEACEFUL HOMES LLC NOTICE VALUE 59,600
2018 7300 CONNELL RD FUL LAND 11,200 CURRENT 59,600
APPRS: 220 TaxDistrict 55 IMP 48,400 CHANGE 0
NBHD: 1308.
APPL REASON: Fair Market Value Total 59,600.00
STAFF RECOM: No change in value

****

1445 13 -0193- LL-082-9 MC ADOO NORRIS & NELSONYA NOTICE VALUE 175,900
2018 7717 BATTLE WAY FUL LAND 25,900 CURRENT 175,900
APPRS: 220 TaxDistrict 55 IMP 150,000 CHANGE 0
NBHD: 1343.
APPL REASON: Exemption Denial Total 175,900.00
STAFF RECOM: No change in value

****

1446 13 -0193- LL-185-0 LAF GO LLC NOTICE VALUE 177,900
2018 7645 BOWHEAD CT FUL LAND 24,600 CURRENT 177,900
APPRS: 220 TaxDistrict 55 IMP 153,300 CHANGE 0
NBHD: 1387.
APPL REASON: Fair Market Value Total 177,900.00
STAFF RECOM: No change in value

****

1447 13 -0193- LL-242-9 ASTOR ATL LLC NOTICE VALUE 170,700
2018 150 ONTARIO DR FUL LAND 25,500 CURRENT 170,700
APPRS: 220 TaxDistrict 55 IMP 145,200 CHANGE 0
NBHD: 1387.
APPL REASON: Fair Market Value Total 170,700.00
STAFF RECOM: No change in value

****

1448 13 -0193- LL-257-7 MANN DESTINY NOTICE VALUE 143,600
2018 3620 PICKERAL ST FUL LAND 24,900 CURRENT 143,600
APPRS: 220 TaxDistrict 55 IMP 118,700 CHANGE 0
NBHD: 1387.
APPL REASON: Taxability Total 143,600.00
STAFF RECOM: No change in value

****

1449 13 -0193- LL-443-3 GREEN MARTHA L & NOTICE VALUE 121,600
2018 7535 VOLION PKWY FUL LAND 16,400 CURRENT 121,600
APPRS: 220 TaxDistrict 55 IMP 105,200 CHANGE 0
NBHD: 1343.
APPL REASON: Value and Uniformity Total 121,600.00
STAFF RECOM: No change in value

****

RESIDENTIAL PROPERTIES

1450	13 -0194- LL-094-3	JOHNSON BENJAMIN & JEANEEN				NOTICE VALUE	164,200
2018	3543 EBB CIR FUL			LAND	18,400	CURRENT	164,200
	APPRS: 220	TaxDistrict	55	IMP	145,800	CHANGE	0
	NBHD: 1397.						
	APPL REASON:	Value/Unif/Taxibility		Total	164,200.00		
	STAFF RECOM:	No change in value					

****

1451	13 -0194- LL-105-7	HILL DIANE				NOTICE VALUE	176,100
2018	3423 EBB CIR FUL			LAND	18,400	CURRENT	176,100
	APPRS: 220	TaxDistrict	55	IMP	157,700	CHANGE	0
	NBHD: 1397.						
	APPL REASON:	Fair Market Value		Total	176,100.00		
	STAFF RECOM:	No change in value					

****

1452	13 -0196- LL-063-6	FINCHER LEE S				NOTICE VALUE	71,200
2018	7650 WESTBRIDGE RD FUL			LAND	10,400	CURRENT	71,200
	APPRS: 454	TaxDistrict	55	IMP	60,800	CHANGE	0
	NBHD: 1328.						
	APPL REASON:	Value/Unif/Taxibility		Total	71,200.00		
	STAFF RECOM:	No change in value					

****

1453	14 -0007-0011-113-2	1989 PHILLIPS LLC				NOTICE VALUE	32,200
2018	1989 PHILLIPS DR SE ATL			LAND	6,000	CURRENT	32,200
	APPRS: 183	TaxDistrict	05	IMP	26,200	CHANGE	0
	NBHD: 1422.						
	APPL REASON:	Value and Uniformity		Total	32,200.00		
	STAFF RECOM:	No change in value					

****

1454	14 -0007-0011-158-7	REASONABLY PRICED HOMES LLC				NOTICE VALUE	26,700
2018	2097 KIPLING CIR SE ATL			LAND	5,400	CURRENT	26,700
	APPRS: 183	TaxDistrict	05	IMP	21,300	CHANGE	0
	NBHD: 1422.						
	APPL REASON:	Fair Market Value		Total	26,700.00		
	STAFF RECOM:	No change in value					

****

1455	14 -0007-0012-012-5	GEORGIA RENTAL PROPERTIES X LLC				NOTICE VALUE	32,700
2018	951 MC KAY DR SE ATL			LAND	5,300	CURRENT	32,700
	APPRS: 028	TaxDistrict	05	IMP	27,400	CHANGE	0
	NBHD: 1422.						
	APPL REASON:	Fair Market Value		Total	32,700.00		
	STAFF RECOM:	No change in value					

****

1456	14 -0007-0012-059-6	ONE NINE SIX FIVE THOMASVILLE DRIVE LLC				NOTICE VALUE	34,600
2018	1965 THOMASVILLE DR SE ATL			LAND	6,400	CURRENT	34,600
	APPRS: 183	TaxDistrict	05	IMP	28,200	CHANGE	0
	NBHD: 1422.						
	APPL REASON:	Fair Market Value		Total	34,600.00		
	STAFF RECOM:	No change in value					

****

RESIDENTIAL PROPERTIES

1457	14 -0007-0012-071-1	BAY MOUNTAIN ATLANTA LLC				NOTICE VALUE	33,900
2018	2029 THOMASVILLE DR SE ATL			LAND	6,400	CURRENT	33,900
	APPRS: 028	TaxDistrict	05	IMP	27,500	CHANGE	0
	NBHD: 1422.						
	APPL REASON: Fair Market Value			Total	33,900.00		
	STAFF RECOM: No change in value						

****

1458	14 -0007-0012-095-0	HOWARD JIMMIE &				NOTICE VALUE	38,500
2018	1926 THOMASVILLE DR SE ATL			LAND	5,300	CURRENT	38,500
	APPRS: 183	TaxDistrict	05	IMP	33,200	CHANGE	0
	NBHD: 1422.						
	APPL REASON: Value and Uniformity			Total	38,500.00		
	STAFF RECOM: No change in value						

****

1459	14 -0008-0004-018-1	CAPITAL INVESTMENT GROUP LLC				NOTICE VALUE	30,400
2018	984 WELCH ST SE ATL			LAND	5,100	CURRENT	30,400
	APPRS: 183	TaxDistrict	05	IMP	25,300	CHANGE	0
	NBHD: 1422.						
	APPL REASON: Uniformity			Total	30,400.00		
	STAFF RECOM: No change in value						

****

1460	14 -0008-0008-022-9	HARRIS MINNIE ROSE				NOTICE VALUE	101,900
2018	1473 WELLSWOOD DR SE ATL			LAND	34,200	CURRENT	101,900
	APPRS: 183	TaxDistrict	05	IMP	67,700	CHANGE	0
	NBHD: 1423.						
	APPL REASON: Fair Market Value			Total	101,900.00		
	STAFF RECOM: No change in value						

****

1461	14 -0008-0008-081-5	GAITHER MALINDA				NOTICE VALUE	118,000
2018	1576 PONTIAC PL SE ATL			LAND	30,900	CURRENT	118,000
	APPRS: 183	TaxDistrict	05	IMP	87,100	CHANGE	0
	NBHD: 1423.						
	APPL REASON: Fair Market Value			Total	118,000.00		
	STAFF RECOM: No change in value						

****

1462	14 -0008-0009-015-2	SOKOLIC BRACHA				NOTICE VALUE	221,400
2018	1140 MORELAND DR SE ATL			LAND	34,900	CURRENT	221,400
	APPRS: 183	TaxDistrict	05	IMP	186,500	CHANGE	0
	NBHD: 1423.						
	APPL REASON: Fair Market Value			Total	221,400.00		
	STAFF RECOM: No change in value						

****

1463	14 -0009- LL-098-7	REICHL CHRISTOPHER R & ROBERT B				NOTICE VALUE	424,800
2018	1379 SUMMER LN ATL			LAND	115,100	CURRENT	424,800
	APPRS: 183	TaxDistrict	05	IMP	309,700	CHANGE	0
	NBHD: 1421.3						
	APPL REASON: Value and Uniformity			Total	424,800.00		
	STAFF RECOM: No change in value						

****

RESIDENTIAL PROPERTIES

1464	14 -0009- LL-099-5	SUMMER LANE ESTATES LLC				NOTICE VALUE	415,800
2018	1375 SUMMER LN ATL			LAND	115,100	CURRENT	415,800
	APPRS: 183	TaxDistrict	05	IMP	300,700	CHANGE	0
	NBHD: 1421.3						
	APPL REASON: Fair Market Value			Total	415,800.00		
	STAFF RECOM: No change in value						

****

1465	14 -0009- LL-102-7	HALE VINCENT &				NOTICE VALUE	457,800
2018	1353 SUMMER LN ATL			LAND	148,200	CURRENT	457,800
	APPRS: 183	TaxDistrict	05	IMP	309,600	CHANGE	0
	NBHD: 1421.3						
	APPL REASON: Fair Market Value			Total	457,800.00		
	STAFF RECOM: No change in value						

****

1466	14 -0009- LL-115-9	JOHNSON RASHAWN M				NOTICE VALUE	220,900
2018	1361 CUSTER WAY SE ATL			LAND	220,900	CURRENT	220,900
	APPRS: 183	TaxDistrict	05	IMP	0	CHANGE	0
	NBHD: 1421.3						
	APPL REASON: Value and Uniformity			Total	220,900.00		
	STAFF RECOM: No change in value						

****

1467	14 -0009- LL-116-7	JOHNSON RASHAWN M				NOTICE VALUE	463,100
2018	1355 CUSTER WAY SE ATL			LAND	176,000	CURRENT	463,100
	APPRS: 183	TaxDistrict	05	IMP	287,100	CHANGE	0
	NBHD: 1421.3						
	APPL REASON: Value and Uniformity			Total	463,100.00		
	STAFF RECOM: No change in value						

****

1468	14 -0009- LL-144-9	LOGSDON C DAVID				NOTICE VALUE	328,300
2018	1376 HEIGHTS PARK DR ATL			LAND	75,700	CURRENT	328,300
	APPRS: 183	TaxDistrict	05	IMP	252,600	CHANGE	0
	NBHD: 1421.3						
	APPL REASON: Value and Uniformity			Total	328,300.00		
	STAFF RECOM: No change in value						

****

1469	14 -0009- LL-145-6	LOGSDON CARLTON DAVID				NOTICE VALUE	328,300
2018	1386 HEIGHTS PARK DR ATL			LAND	75,700	CURRENT	328,300
	APPRS: 183	TaxDistrict	05	IMP	252,600	CHANGE	0
	NBHD: 1421.3						
	APPL REASON: Value and Uniformity			Total	328,300.00		
	STAFF RECOM: No change in value						

****

1470	14 -0009-0001-009-2	LYLE CAROL ANN				NOTICE VALUE	448,500
2018	1242 WOODLAND AVE SE ATL			LAND	77,600	CURRENT	448,500
	APPRS: 183	TaxDistrict	05	IMP	370,900	CHANGE	0
	NBHD: 1424.						
	APPL REASON: Fair Market Value			Total	448,500.00		
	STAFF RECOM: No change in value						

****

RESIDENTIAL PROPERTIES

1471	14 -0009-0001-011-8	RICH JEREMY RICHARD &				NOTICE VALUE	406,900
2018	1236 WOODLAND AVE SE ATL			LAND	76,600	CURRENT	406,900
	APPRS: 183	TaxDistrict	05	IMP	330,300	CHANGE	0
	NBHD: 1424.						
	APPL REASON:	Value and Taxibility		Total	406,900.00		
	STAFF RECOM:	No change in value					

****

1472	14 -0009-0001-021-7	YARBOROUGH HOLLON & SHARON				NOTICE VALUE	250,400
2018	1149 VICKERS ST SE ATL			LAND	79,900	CURRENT	250,400
	APPRS: 183	TaxDistrict	05	IMP	170,500	CHANGE	0
	NBHD: 1424.						
	APPL REASON:	Fair Market Value		Total	250,400.00		
	STAFF RECOM:	No change in value					

****

1473	14 -0009-0001-027-4	CROCKER STEVEN A				NOTICE VALUE	166,400
2018	1130 KNOTT ST SE ATL			LAND	79,900	CURRENT	166,400
	APPRS: 183	TaxDistrict	05	IMP	86,500	CHANGE	0
	NBHD: 1424.						
	APPL REASON:	Fair Market Value		Total	166,400.00		
	STAFF RECOM:	No change in value					

****

1474	14 -0009-0003-021-5	KENNEDY KALYN				NOTICE VALUE	237,700
2018	1260 DANNER ST SE ATL			LAND	75,000	CURRENT	237,700
	APPRS: 183	TaxDistrict	05	IMP	162,700	CHANGE	0
	NBHD: 1424.						
	APPL REASON:	Uniformity		Total	237,700.00		
	STAFF RECOM:	No change in value					

****

1475	14 -0009-0003-024-9	DAWSON SALLIE V				NOTICE VALUE	160,800
2018	1127 KNOTT ST SE ATL			LAND	75,000	CURRENT	160,800
	APPRS: 183	TaxDistrict	05	IMP	85,800	CHANGE	0
	NBHD: 1424.						
	APPL REASON:	Value and Uniformity		Total	160,800.00		
	STAFF RECOM:	No change in value					

****

1476	14 -0009-0003-025-6	BRADWELL JIMMIE R				NOTICE VALUE	155,700
2018	1131 KNOTT ST SE ATL			LAND	75,000	CURRENT	155,700
	APPRS: 183	TaxDistrict	05	IMP	80,700	CHANGE	0
	NBHD: 1424.						
	APPL REASON:	Fair Market Value		Total	155,700.00		
	STAFF RECOM:	No change in value					

****

1477	14 -0009-0005-012-2	ATLANTA PROPERTY HOLDINGS GROUP LLC				NOTICE VALUE	96,500
2018	1006 CUSTER AVE SE ATL			LAND	28,400	CURRENT	96,500
	APPRS: 028	TaxDistrict	05	IMP	68,100	CHANGE	0
	NBHD: 1423.						
	APPL REASON:	Fair Market Value		Total	96,500.00		
	STAFF RECOM:	No change in value					

****

RESIDENTIAL PROPERTIES

1478	14 -0010-0001-035-4	GREEN JUDI A &				NOTICE VALUE	246,700
2018	926 ORMEWOOD TER SE ATL			LAND	152,700	CURRENT	246,700
	APPRS: 183	TaxDistrict	05	IMP	94,000	CHANGE	0
	NBHD: 1425.						
	APPL REASON:	Fair Market Value		Total	246,700.00		
	STAFF RECOM:	No change in value					

****

1479	14 -0010-0001-067-7	SLOAT CHRISTY & KENNETH A JR				NOTICE VALUE	418,800
2018	949 UNDERWOOD AVE SE ATL			LAND	169,300	CURRENT	418,800
	APPRS: 183	TaxDistrict	05	IMP	249,500	CHANGE	0
	NBHD: 1425.						
	APPL REASON:	Fair Market Value		Total	418,800.00		
	STAFF RECOM:	No change in value					

****

1480	14 -0010-0002-017-1	OBERT TIMOTHY E &				NOTICE VALUE	512,100
2018	952 UNDERWOOD AVE SE ATL			LAND	177,700	CURRENT	512,100
	APPRS: 183	TaxDistrict	05	IMP	334,400	CHANGE	0
	NBHD: 1425.						
	APPL REASON:	Value and Uniformity		Total	512,100.00		
	STAFF RECOM:	No change in value					

****

1481	14 -0010-0002-042-9	CANTKIER SEAN J				NOTICE VALUE	406,800
2018	931 ALLOWAY PL SE ATL			LAND	200,700	CURRENT	406,800
	APPRS: 183	TaxDistrict	05	IMP	206,100	CHANGE	0
	NBHD: 1425.						
	APPL REASON:	Fair Market Value		Total	406,800.00		
	STAFF RECOM:	No change in value					

****

1482	14 -0010-0003-014-7	GURGANUS DAVID C &				NOTICE VALUE	271,700
2018	1043 EDEN AVE SE ATL			LAND	186,100	CURRENT	271,700
	APPRS: 183	TaxDistrict	05	IMP	85,600	CHANGE	0
	NBHD: 1425.						
	APPL REASON:	Value and Uniformity		Total	271,700.00		
	STAFF RECOM:	No change in value					

****

1483	14 -0010-0003-028-7	CAREY LAUREN B &				NOTICE VALUE	323,700
2018	943 WOODLAND AVE SE ATL			LAND	163,800	CURRENT	323,700
	APPRS: 183	TaxDistrict	05	IMP	159,900	CHANGE	0
	NBHD: 1425.						
	APPL REASON:	Fair Market Value		Total	323,700.00		
	STAFF RECOM:	No change in value					

****

1484	14 -0010-0003-037-8	DURRETT MYRA K ET AL				NOTICE VALUE	258,300
2018	940 PROSPECT AVE SE ATL			LAND	156,100	CURRENT	258,300
	APPRS: 183	TaxDistrict	05	IMP	102,200	CHANGE	0
	NBHD: 1425.						
	APPL REASON:	Value and Uniformity		Total	258,300.00		
	STAFF RECOM:	No change in value					

****

09 August , 2018

A2 Appeal No Changes - Real Property

RESIDENTIAL PROPERTIES

1485	14 -0010-0003-047-7	DAHLGREN LAURA & SCOTT				NOTICE VALUE	316,200
2018	930 ALLOWAY PL SE ATL			LAND	159,400	CURRENT	316,200
	APPRS: 183	TaxDistrict	05	IMP	156,800	CHANGE	0
	NBHD: 1425.						
	APPL REASON:	Uniformity		Total	316,200.00		
	STAFF RECOM:	No change in value					

****

1486	14 -0010-0003-050-1	MC ENEANEY MARY Z				NOTICE VALUE	235,300
2018	942 ALLOWAY PL SE ATL			LAND	156,400	CURRENT	235,300
	APPRS: 183	TaxDistrict	05	IMP	78,900	CHANGE	0
	NBHD: 1425.						
	APPL REASON:	Fair Market Value		Total	235,300.00		
	STAFF RECOM:	No change in value					

****

1487	14 -0010-0004-019-5	963 GILBERT ST LLC				NOTICE VALUE	259,800
2018	963 GILBERT ST SE ATL			LAND	162,700	CURRENT	259,800
	APPRS: 183	TaxDistrict	05	IMP	97,100	CHANGE	0
	NBHD: 1425.						
	APPL REASON:	Value and Uniformity		Total	259,800.00		
	STAFF RECOM:	No change in value					

****

1488	14 -0010-0004-048-4	BURNS ERIC				NOTICE VALUE	557,900
2018	921 MORELAND AVE SE ATL			LAND	147,400	CURRENT	557,900
	APPRS: 183	TaxDistrict	05	IMP	410,500	CHANGE	0
	NBHD: 1425.						
	APPL REASON:	Fair Market Value		Total	557,900.00		
	STAFF RECOM:	No change in value					

****

1489	14 -0010-0004-084-9	BERNHART MICHELLE				NOTICE VALUE	350,600
2018	1008 WOODLAND AVE SE ATL			LAND	162,700	CURRENT	350,600
	APPRS: 183	TaxDistrict	05	IMP	187,900	CHANGE	0
	NBHD: 1425.						
	APPL REASON:	Value and Uniformity		Total	350,600.00		
	STAFF RECOM:	No change in value					

****

1490	14 -0010-0005-010-3	DENNIS MARY A				NOTICE VALUE	282,200
2018	882 EAST CONFEDERATE AVE SE ATL			LAND	160,900	CURRENT	282,200
	APPRS: 183	TaxDistrict	05	IMP	121,300	CHANGE	0
	NBHD: 1425.						
	APPL REASON:	Fair Market Value		Total	282,200.00		
	STAFF RECOM:	No change in value					

****

1491	14 -0010-0005-040-0	FERENCE JAMI MICHELLE &				NOTICE VALUE	310,500
2018	867 EAST CONFEDERATE AVE SE ATL			LAND	75,700	CURRENT	310,500
	APPRS: 183	TaxDistrict	05	IMP	234,800	CHANGE	0
	NBHD: 1424.						
	APPL REASON:	Fair Market Value		Total	310,500.00		
	STAFF RECOM:	No change in value					

****

RESIDENTIAL PROPERTIES

1492	14 -0010-0006-018-5	GRIFFIN CHRISTOPHER				NOTICE VALUE	394,600
2018	1051 WOODLAND AVE SE ATL			LAND	178,900	CURRENT	394,600
	APPRS: 183	TaxDistrict	05	IMP	215,700	CHANGE	0
	NBHD: 1425.						
	APPL REASON:	Value and Taxibility		Total	394,600.00		
	STAFF RECOM:	No change in value					

****

1493	14 -0010-0006-047-4	MALCOLM ANDREW LAW JR & MELISSA JEAN				NOTICE VALUE	441,000
2018	971 PROSPECT AVE SE ATL			LAND	161,300	CURRENT	441,000
	APPRS: 183	TaxDistrict	05	IMP	279,700	CHANGE	0
	NBHD: 1425.						
	APPL REASON:	Fair Market Value		Total	441,000.00		
	STAFF RECOM:	No change in value					

****

1494	14 -0010-0007-054-9	MARKLEIN CAROL A & DARLENE P				NOTICE VALUE	321,300
2018	1152 EAST CONFEDERATE AVE ATL			LAND	186,400	CURRENT	321,300
	APPRS: 183	TaxDistrict	05	IMP	134,900	CHANGE	0
	NBHD: 1425.						
	APPL REASON:	Fair Market Value		Total	321,300.00		
	STAFF RECOM:	No change in value					

****

1495	14 -0010-0007-057-2	ALLEYNE ERIC				NOTICE VALUE	401,300
2018	1132 EAST CONFEDERATE AVE ATL			LAND	161,400	CURRENT	401,300
	APPRS: 183	TaxDistrict	05	IMP	239,900	CHANGE	0
	NBHD: 1425.						
	APPL REASON:	Fair Market Value		Total	401,300.00		
	STAFF RECOM:	No change in value					

****

1496	14 -0010-0007-076-2	MC PHERSON JOAN CAHALAN				NOTICE VALUE	316,200
2018	1002 GILBERT ST SE ATL			LAND	158,400	CURRENT	316,200
	APPRS: 183	TaxDistrict	05	IMP	157,800	CHANGE	0
	NBHD: 1425.						
	APPL REASON:	Fair Market Value		Total	316,200.00		
	STAFF RECOM:	No change in value					

****

1497	14 -0010-0007-077-0	MC PHERSON JOAN CAHALAN				NOTICE VALUE	674,300
2018	1004 GILBERT ST SE ATL			LAND	158,500	CURRENT	674,300
	APPRS: 183	TaxDistrict	05	IMP	515,800	CHANGE	0
	NBHD: 1425.						
	APPL REASON:	Fair Market Value		Total	674,300.00		
	STAFF RECOM:	No change in value					

****

1498	14 -0010-0009-063-8	KYLE CONNIE L & TETLOW SONIA M				NOTICE VALUE	331,300
2018	1148 WOODLAND AVE SE ATL			LAND	127,200	CURRENT	331,300
	APPRS: 183	TaxDistrict	05	IMP	204,100	CHANGE	0
	NBHD: 1424.						
	APPL REASON:	Fair Market Value		Total	331,300.00		
	STAFF RECOM:	No change in value					

****

09 August , 2018

A2 Appeal No Changes - Real Property

RESIDENTIAL PROPERTIES

1499	14 -0010-0010-061-9	SIMPSON EDWARD EARL JR &				NOTICE VALUE	201,800
2018	1166 DANNER ST SE ATL			LAND	87,500	CURRENT	201,800
	APPRS: 183	TaxDistrict	05	IMP	114,300	CHANGE	0
	NBHD: 1424.						
	APPL REASON:	Fair Market Value		Total	201,800.00		
	STAFF RECOM:	No change in value					

****

1500	14 -0011-0001-019-7	KOCSIS SZUCS FRANK A & HILARY				NOTICE VALUE	242,300
2018	988 BERNE ST SE ATL			LAND	152,300	CURRENT	242,300
	APPRS: 183	TaxDistrict	05	IMP	90,000	CHANGE	0
	NBHD: 1425.						
	APPL REASON:	Value and Uniformity		Total	242,300.00		
	STAFF RECOM:	No change in value					

****

1501	14 -0011-0002-046-9	BERGERON MARY GRACE &				NOTICE VALUE	474,200
2018	1054 MERCER ST SE ATL			LAND	108,300	CURRENT	474,200
	APPRS: 183	TaxDistrict	05	IMP	365,900	CHANGE	0
	NBHD: 1425.						
	APPL REASON:	Fair Market Value		Total	474,200.00		
	STAFF RECOM:	No change in value					

****

1502	14 -0011-0003-020-3	615 MA DEUTSCHE ALT LAND TRUST TR				NOTICE VALUE	312,300
2018	615 MORELAND AVE SE ATL			LAND	152,700	CURRENT	312,300
	APPRS: 183	TaxDistrict	05	IMP	159,600	CHANGE	0
	NBHD: 1425.						
	APPL REASON:	Value and Uniformity		Total	312,300.00		
	STAFF RECOM:	No change in value					

****

1503	14 -0011-0004-037-6	KIDD ELIZABETH A &				NOTICE VALUE	243,300
2018	888 ORMEWOOD AVE SE ATL			LAND	152,700	CURRENT	243,300
	APPRS: 183	TaxDistrict	05	IMP	90,600	CHANGE	0
	NBHD: 1425.						
	APPL REASON:	Value and Uniformity		Total	243,300.00		
	STAFF RECOM:	No change in value					

****

1504	14 -0011-0005-021-9	WARREN JORDAN L &				NOTICE VALUE	379,100
2018	982 ORMEWOOD AVE SE ATL			LAND	175,500	CURRENT	379,100
	APPRS: 183	TaxDistrict	05	IMP	203,600	CHANGE	0
	NBHD: 1425.						
	APPL REASON:	Value and Uniformity		Total	379,100.00		
	STAFF RECOM:	No change in value					

****

1505	14 -0011-0007-015-9	MAU NANCY &				NOTICE VALUE	353,700
2018	730 WOODLAND AVE SE ATL			LAND	152,700	CURRENT	353,700
	APPRS: 183	TaxDistrict	05	IMP	201,000	CHANGE	0
	NBHD: 1425.						
	APPL REASON:	Fair Market Value		Total	353,700.00		
	STAFF RECOM:	No change in value					

****

09 August , 2018

A2 Appeal No Changes - Real Property

RESIDENTIAL PROPERTIES

1506	14 -0011-0007-032-4 PROPERTY LAW CENTER LLC			NOTICE VALUE	261,500
2018	785 MORELAND AVE SE ATL	LAND	261,500	CURRENT	261,500
	APPRS: 183 TaxDistrict 05	IMP	0	CHANGE	0
	NBHD: 1425.				
	APPL REASON: Value and Uniformity	Total	261,500.00		
	STAFF RECOM: No change in value				
	**********				
1507	14 -0011-0007-033-2 PROPERTY LAW CENTER LLC			NOTICE VALUE	261,500
2018	793 MORELAND AVE SE ATL	LAND	261,500	CURRENT	261,500
	APPRS: 183 TaxDistrict 05	IMP	0	CHANGE	0
	NBHD: 1425.				
	APPL REASON: Value and Uniformity	Total	261,500.00		
	STAFF RECOM: No change in value				
	**********				
1508	14 -0011-0007-053-0 WILLIAMS SUSAN S			NOTICE VALUE	384,700
2018	782 WOODLAND AVE SE ATL	LAND	150,500	CURRENT	384,700
	APPRS: 183 TaxDistrict 05	IMP	234,200	CHANGE	0
	NBHD: 1425.				
	APPL REASON: Fair Market Value	Total	384,700.00		
	STAFF RECOM: No change in value				
	**********				
1509	14 -0011-0007-059-7 GONZALEZ EUGENE J			NOTICE VALUE	327,500
2018	1143 GRACEWOOD AVE SE ATL	LAND	152,700	CURRENT	327,500
	APPRS: 183 TaxDistrict 05	IMP	174,800	CHANGE	0
	NBHD: 1425.				
	APPL REASON: Value and Uniformity	Total	327,500.00		
	STAFF RECOM: No change in value				
	**********				
1510	14 -0011-0007-064-7 BRADLEY ALEXANDER &			NOTICE VALUE	404,300
2018	801 MORELAND AVE SE ATL	LAND	261,500	CURRENT	404,300
	APPRS: 183 TaxDistrict 05	IMP	142,800	CHANGE	0
	NBHD: 1425.				
	APPL REASON: Fair Market Value	Total	404,300.00		
	STAFF RECOM: No change in value				
	**********				
1511	14 -0011-0008-010-9 ADOLFO E & IRMA SANSORES REVOCABLE TR			NOTICE VALUE	284,800
2018	937 ORMEWOOD AVE SE ATL	LAND	100,800	CURRENT	284,800
	APPRS: 183 TaxDistrict 05	IMP	184,000	CHANGE	0
	NBHD: 1425.				
	APPL REASON: Fair Market Value	Total	284,800.00		
	STAFF RECOM: No change in value				
	**********				
1512	14 -0011-0008-028-1 HUMPHRIES DENNIS F & DEBORAH C			NOTICE VALUE	249,500
2018	888 EMERSON AVE SE ATL	LAND	145,800	CURRENT	249,500
	APPRS: 183 TaxDistrict 05	IMP	103,700	CHANGE	0
	NBHD: 1425.				
	APPL REASON: Value and Taxibility	Total	249,500.00		
	STAFF RECOM: No change in value				
	**********				

RESIDENTIAL PROPERTIES

1513	14 -0011-0009-015-7	KITCHENS DWIGHT C				NOTICE VALUE	376,700
2018	1063 ORMEWOOD AVE SE ATL			LAND	224,500	CURRENT	376,700
	APPRS: 183	TaxDistrict	05	IMP	152,200	CHANGE	0
	NBHD: 1425.						
	APPL REASON:	Fair Market Value		Total	376,700.00		
	STAFF RECOM:	No change in value					

****

1514	14 -0011-0009-033-0	BIER BRANDON &				NOTICE VALUE	357,800
2018	1044 EMERSON AVE SE ATL			LAND	196,000	CURRENT	357,800
	APPRS: 183	TaxDistrict	05	IMP	161,800	CHANGE	0
	NBHD: 1425.						
	APPL REASON:	Value and Uniformity		Total	357,800.00		
	STAFF RECOM:	No change in value					

****

1515	14 -0011-0010-016-2	HALEY VICTOR P JR				NOTICE VALUE	306,700
2018	846 ORMEWOOD TER SE ATL			LAND	151,600	CURRENT	306,700
	APPRS: 183	TaxDistrict	05	IMP	155,100	CHANGE	0
	NBHD: 1425.						
	APPL REASON:	Fair Market Value		Total	306,700.00		
	STAFF RECOM:	No change in value					

****

1516	14 -0011-0010-021-2	PETERSON MARK &				NOTICE VALUE	294,100
2018	870 ORMEWOOD TER ATL			LAND	170,200	CURRENT	294,100
	APPRS: 183	TaxDistrict	05	IMP	123,900	CHANGE	0
	NBHD: 1425.						
	APPL REASON:	Fair Market Value		Total	294,100.00		
	STAFF RECOM:	No change in value					

****

1517	14 -0011-0010-033-7	GIBSON ERICKA C &				NOTICE VALUE	758,600
2018	946 DELAWARE AVE ATL			LAND	241,000	CURRENT	758,600
	APPRS: 183	TaxDistrict	05	IMP	517,600	CHANGE	0
	NBHD: 1425.						
	APPL REASON:	Value and Uniformity		Total	758,600.00		
	STAFF RECOM:	No change in value					

****

1518	14 -0011-0012-054-1	TUTTLE GUY H				NOTICE VALUE	455,600
2018	1034 EDEN AVE SE ATL			LAND	168,200	CURRENT	455,600
	APPRS: 183	TaxDistrict	05	IMP	287,400	CHANGE	0
	NBHD: 1425.						
	APPL REASON:	Fair Market Value		Total	455,600.00		
	STAFF RECOM:	No change in value					

****

1519	14 -0011-0013-020-1	KLEST EDWARD T & DANA D				NOTICE VALUE	342,900
2018	856 WOODLAND AVE SE ATL			LAND	148,700	CURRENT	342,900
	APPRS: 183	TaxDistrict	05	IMP	194,200	CHANGE	0
	NBHD: 1425.						
	APPL REASON:	Fair Market Value		Total	342,900.00		
	STAFF RECOM:	No change in value					

****

09 August , 2018

A2 Appeal No Changes - Real Property

RESIDENTIAL PROPERTIES

1520	14 -0011-0013-025-0	PACHON ABIGAIL & LAWRENCE				NOTICE VALUE	449,300
2018	835 MORELAND AVE SE ATL			LAND	172,200	CURRENT	449,300
	APPRS: 183	TaxDistrict	05	IMP	277,100	CHANGE	0
	NBHD: 1425.						
	APPL REASON:	Fair Market Value		Total	449,300.00		
	STAFF RECOM:	No change in value					

****

1521	14 -0012-0003-014-5	REID FANNIE M				NOTICE VALUE	282,000
2018	337 STOVALL ST SE ATL			LAND	147,700	CURRENT	282,000
	APPRS: 112	TaxDistrict	05T	IMP	134,300	CHANGE	0
	NBHD: 1431.1						
	APPL REASON:	Value and Uniformity		Total	282,000.00		
	STAFF RECOM:	No change in value					

****

1522	14 -0012-0006-059-7	BUTLER PAUL E				NOTICE VALUE	554,600
2018	481 HAMILTON ST SE ATL			LAND	61,800	CURRENT	554,600
	APPRS: 183	TaxDistrict	05T	IMP	492,800	CHANGE	0
	NBHD: 1426.7						
	APPL REASON:	Fair Market Value		Total	554,600.00		
	STAFF RECOM:	No change in value					

****

1523	14 -0012-0006-081-1	SCHAUB JOHN M				NOTICE VALUE	615,100
2018	482 BARTRAM ST # 4 F 8 ATL			LAND	54,700	CURRENT	615,100
	APPRS: 183	TaxDistrict	05T	IMP	560,400	CHANGE	0
	NBHD: 1426.7						
	APPL REASON:	Value and Uniformity		Total	615,100.00		
	STAFF RECOM:	No change in value					

****

1524	14 -0012-0006-147-0	BARNES AVA KATHERINE WARD &				NOTICE VALUE	441,700
2018	477 BARTRAM ST ATL			LAND	56,100	CURRENT	441,700
	APPRS: 183	TaxDistrict	05T	IMP	385,600	CHANGE	0
	NBHD: 1426.7						
	APPL REASON:	Fair Market Value		Total	441,700.00		
	STAFF RECOM:	No change in value					

****

1525	14 -0012-0006-195-9	STEWART JULIE M & PATRICK G				NOTICE VALUE	637,000
2018	962 NORTH ORMEWOOD PK DR ATL			LAND	59,500	CURRENT	637,000
	APPRS: 183	TaxDistrict	05T	IMP	577,500	CHANGE	0
	NBHD: 1426.7						
	APPL REASON:	Value/Unif/Taxibility		Total	637,000.00		
	STAFF RECOM:	No change in value					

****

1526	14 -0012-0006-211-4	PARK GINA Y				NOTICE VALUE	653,700
2018	969 NORTH ORMEWOOD PK DR ATL			LAND	57,700	CURRENT	653,700
	APPRS: 183	TaxDistrict	05T	IMP	596,000	CHANGE	0
	NBHD: 1426.7						
	APPL REASON:	Value/Unif/Taxibility		Total	653,700.00		
	STAFF RECOM:	No change in value					

****

09 August , 2018

A2 Appeal No Changes - Real Property

RESIDENTIAL PROPERTIES

1527	14 -0012-0006-212-2	NICHOLS STEVEN M &				NOTICE VALUE	774,600
2018	967 NORTH ORMEWOOD PK DR ATL			LAND	57,600	CURRENT	774,600
	APPRS: 183	TaxDistrict	05T	IMP	717,000	CHANGE	0
	NBHD: 1426.7						
	APPL REASON:	Fair Market Value		Total	774,600.00		
	STAFF RECOM:	No change in value					

****

1528	14 -0012-0006-230-4	STRICKLAND ROBERT A & KIMBERLY D				NOTICE VALUE	638,800
2018	980 FAITH AVE ATL			LAND	59,000	CURRENT	638,800
	APPRS: 183	TaxDistrict	05T	IMP	579,800	CHANGE	0
	NBHD: 1426.7						
	APPL REASON:	Fair Market Value		Total	638,800.00		
	STAFF RECOM:	No change in value					

****

1529	14 -0012-0006-286-6	DRESSER GARY LEE &				NOTICE VALUE	776,000
2018	494 BRASFIELD SQUARE # 4 ATL			LAND	58,600	CURRENT	776,000
	APPRS: 183	TaxDistrict	05T	IMP	717,400	CHANGE	0
	NBHD: 1426.7						
	APPL REASON:	Value and Uniformity		Total	776,000.00		
	STAFF RECOM:	No change in value					

****

1530	14 -0012-0006-306-2	CASH LORI KATE				NOTICE VALUE	664,300
2018	890 GLENWOOD PARK DR ATL			LAND	56,100	CURRENT	664,300
	APPRS: 183	TaxDistrict	05	IMP	608,200	CHANGE	0
	NBHD: 1426.7						
	APPL REASON:	Fair Market Value		Total	664,300.00		
	STAFF RECOM:	No change in value					

****

1531	14 -0012-0007-036-4	FORD CHRISTIN ANN				NOTICE VALUE	197,500
2018	1004 GLENWOOD AVE SE ATL			LAND	49,900	CURRENT	197,500
	APPRS: 112	TaxDistrict	05	IMP	147,600	CHANGE	0
	NBHD: 1425.1						
	APPL REASON:	Fair Market Value		Total	197,500.00		
	STAFF RECOM:	No change in value					

****

1532	14 -0012-0007-071-1	HANSEN LILLIAN G &				NOTICE VALUE	262,000
2018	462 STOVALL ST SE ATL			LAND	48,900	CURRENT	262,000
	APPRS: 112	TaxDistrict	05	IMP	213,100	CHANGE	0
	NBHD: 1425.1						
	APPL REASON:	Value and Uniformity		Total	262,000.00		
	STAFF RECOM:	No change in value					

****

1533	14 -0012-0008-004-1	GANSBORG PROPERTIES LLC &				NOTICE VALUE	174,400
2018	1097 FAITH AVE SE ATL			LAND	49,900	CURRENT	174,400
	APPRS: 112	TaxDistrict	05	IMP	124,500	CHANGE	0
	NBHD: 1425.1						
	APPL REASON:	Value and Uniformity		Total	174,400.00		
	STAFF RECOM:	No change in value					

****

RESIDENTIAL PROPERTIES

1534	14 -0012-0010-054-2	MOORE HARRIET M & SEAN R				NOTICE VALUE	285,900
2018	1034 BERNE ST SE ATL			LAND	195,300	CURRENT	285,900
	APPRS: 183	TaxDistrict	05	IMP	90,600	CHANGE	0
	NBHD: 1425.						
	APPL REASON:	Value/Unif/Taxibility		Total	285,900.00		
	STAFF RECOM:	No change in value					

****

1535	14 -0012-0010-063-3	CARLISLE ELAINE L				NOTICE VALUE	284,300
2018	622 GLENWOOD PL SE ATL			LAND	153,100	CURRENT	284,300
	APPRS: 183	TaxDistrict	05	IMP	131,200	CHANGE	0
	NBHD: 1425.						
	APPL REASON:	Value and Uniformity		Total	284,300.00		
	STAFF RECOM:	No change in value					

****

1536	14 -0012-0010-078-1	HOWARD BRUCE P & HOPPE ANITA A				NOTICE VALUE	232,100
2018	570 WARWICK ST SE ATL			LAND	152,700	CURRENT	232,100
	APPRS: 183	TaxDistrict	05	IMP	79,400	CHANGE	0
	NBHD: 1425.						
	APPL REASON:	Fair Market Value		Total	232,100.00		
	STAFF RECOM:	No change in value					

****

1537	14 -0012-0010-087-2	BUFFINGTON JOYCE L				NOTICE VALUE	386,000
2018	601 HEMLOCK CIR SE ATL			LAND	274,400	CURRENT	386,000
	APPRS: 183	TaxDistrict	05	IMP	111,600	CHANGE	0
	NBHD: 1425.						
	APPL REASON:	Value and Uniformity		Total	386,000.00		
	STAFF RECOM:	No change in value					

****

1538	14 -0012-0010-091-4	HENRY PATRICK &				NOTICE VALUE	829,900
2018	565 HEMLOCK CIR SE ATL			LAND	169,600	CURRENT	829,900
	APPRS: 183	TaxDistrict	05	IMP	660,300	CHANGE	0
	NBHD: 1425.						
	APPL REASON:	Uniformity		Total	829,900.00		
	STAFF RECOM:	No change in value					

****

1539	14 -0012-0011-046-7	RINKEVICH MONICA				NOTICE VALUE	333,900
2018	1127 PORTLAND AVE SE ATL			LAND	152,700	CURRENT	333,900
	APPRS: 183	TaxDistrict	05	IMP	181,200	CHANGE	0
	NBHD: 1425.						
	APPL REASON:	Fair Market Value		Total	333,900.00		
	STAFF RECOM:	No change in value					

****

1540	14 -0012-0011-084-8	GRIFFIN DANIEL JR & HELEN				NOTICE VALUE	409,200
2018	623 WOODLAND AVE SE ATL			LAND	160,300	CURRENT	409,200
	APPRS: 183	TaxDistrict	05	IMP	248,900	CHANGE	0
	NBHD: 1425.						
	APPL REASON:	Fair Market Value		Total	409,200.00		
	STAFF RECOM:	No change in value					

****

RESIDENTIAL PROPERTIES

1541	14 -0012-0011-098-8	FORTIER GEOFFREY				NOTICE VALUE	294,900
2018	535 HEMLOCK CIR SE ATL			LAND	173,300	CURRENT	294,900
	APPRS: 183	TaxDistrict	05	IMP	121,600	CHANGE	0
	NBHD: 1425.						
	APPL REASON:	Value and Uniformity		Total	294,900.00		
	STAFF RECOM:	No change in value					
		**********					
1542	14 -0012-0012-062-3	MATTSON JOSHUA ANTOINE				NOTICE VALUE	206,000
2018	1129 VILLAGE CT SE ATL			LAND	27,300	CURRENT	206,000
	APPRS: 183	TaxDistrict	05	IMP	178,700	CHANGE	0
	NBHD: 1425.4						
	APPL REASON:	Exemption Denial		Total	206,000.00		
	STAFF RECOM:	Recommended value reflects current mkt					
		**********					
1543	14 -0013-0002-061-6	WASHINGTON CARL				NOTICE VALUE	181,300
2018	942 WYLIE ST SE ATL			LAND	121,300	CURRENT	181,300
	APPRS: 112	TaxDistrict	05T	IMP	60,000	CHANGE	0
	NBHD: 1431.1						
	APPL REASON:	Fair Market Value		Total	181,300.00		
	STAFF RECOM:	No change in value					
		**********					
1544	14 -0013-0002-091-3	BREWER REGINA &				NOTICE VALUE	251,600
2018	948 WYLIE ST SE ATL			LAND	180,200	CURRENT	251,600
	APPRS: 112	TaxDistrict	05T	IMP	71,400	CHANGE	0
	NBHD: 1431.6						
	APPL REASON:	Value and Uniformity		Total	251,600.00		
	STAFF RECOM:	No change in value					
		**********					
1545	14 -0013-0003-022-7	FELLMAN FAMILY INVESTMENTS LLC				NOTICE VALUE	238,000
2018	1030 WYLIE ST SE ATL			LAND	132,200	CURRENT	238,000
	APPRS: 112	TaxDistrict	05	IMP	105,800	CHANGE	0
	NBHD: 1431.1						
	APPL REASON:	Value and Uniformity		Total	238,000.00		
	STAFF RECOM:	No change in value					
		**********					
1546	14 -0013-0003-130-8	ZIEGLER WILLIAM EVANS				NOTICE VALUE	665,900
2018	1054 BOULEVARD DR NE ATL			LAND	131,300	CURRENT	665,900
	APPRS: 112	TaxDistrict	05	IMP	534,600	CHANGE	0
	NBHD: 1431.1						
	APPL REASON:	Uniformity		Total	665,900.00		
	STAFF RECOM:	No change in value					
		**********					
1547	14 -0013-0004-041-6	FELLMAN FAMILY INVESTMENTS LLC &				NOTICE VALUE	261,500
2018	107 CLEVELAND ST SE ATL			LAND	145,000	CURRENT	261,500
	APPRS: 112	TaxDistrict	05	IMP	116,500	CHANGE	0
	NBHD: 1431.1						
	APPL REASON:	Value and Uniformity		Total	261,500.00		
	STAFF RECOM:	No change in value					
		**********					

RESIDENTIAL PROPERTIES

1548	14 -0013-0004-090-3	FELLMAN 2006 FAMILY TRUST THE				NOTICE VALUE	248,900
2018	86 CLEVELAND ST SE ATL			LAND	167,400	CURRENT	248,900
	APPRS: 112	TaxDistrict	05	IMP	81,500	CHANGE	0
	NBHD: 1431.1						
	APPL REASON:	Value and Uniformity		Total	248,900.00		
	STAFF RECOM:	No change in value					

****

1549	14 -0013-0004-101-8	LUKAKSORN CHARTCHAI				NOTICE VALUE	243,100
2018	95 MORELAND AVE SE ATL			LAND	146,200	CURRENT	243,100
	APPRS: 112	TaxDistrict	05	IMP	96,900	CHANGE	0
	NBHD: 1431.1						
	APPL REASON:	Exemption Denial		Total	243,100.00		
	STAFF RECOM:	No change in value					

****

1550	14 -0013-0004-119-0	ALLEN JACKIE LOUIS				NOTICE VALUE	127,100
2018	1099 WYLIE ST SE ATL			LAND	86,300	CURRENT	127,100
	APPRS: 112	TaxDistrict	05	IMP	40,800	CHANGE	0
	NBHD: 1431.1						
	APPL REASON:	Fair Market Value		Total	127,100.00		
	STAFF RECOM:	No change in value					

****

1551	14 -0013-0005-007-6	JACKSON VERDELL B ET AL				NOTICE VALUE	341,800
2018	864 KIRKWOOD AVE SE ATL			LAND	129,900	CURRENT	341,800
	APPRS: 112	TaxDistrict	05	IMP	211,900	CHANGE	0
	NBHD: 1431.1						
	APPL REASON:	Value and Taxibility		Total	341,800.00		
	STAFF RECOM:	No change in value					

****

1552	14 -0013-0005-122-3	KOVANIS COURTNEY A				NOTICE VALUE	378,000
2018	174 CHESTER AVE SE # 101 ATL			LAND	55,900	CURRENT	378,000
	APPRS: 112	TaxDistrict	05T	IMP	322,100	CHANGE	0
	NBHD: 1431.2						
	APPL REASON:	Value and Uniformity		Total	378,000.00		
	STAFF RECOM:	No change in value					

****

1553	14 -0013-0005-158-7	NELSON MATTHEW				NOTICE VALUE	237,200
2018	174 CHESTER AVE SE # 137 ATL			LAND	30,300	CURRENT	237,200
	APPRS: 112	TaxDistrict	05T	IMP	206,900	CHANGE	0
	NBHD: 1431.2						
	APPL REASON:	Exemption Denial		Total	237,200.00		
	STAFF RECOM:	No change in value					

****

1554	14 -0013-0005-170-2	MAHONEY MARGOT &				NOTICE VALUE	296,200
2018	174 CHESTER AVE SE # 48 ATL			LAND	15,700	CURRENT	296,200
	APPRS: 112	TaxDistrict	05T	IMP	280,500	CHANGE	0
	NBHD: 1431.2						
	APPL REASON:	Fair Market Value		Total	296,200.00		
	STAFF RECOM:	No change in value					

****

RESIDENTIAL PROPERTIES

1555	14 -0013-0005-176-9	CASSIDY SEAN				NOTICE VALUE	324,900
2018	174 CHESTER AVE SE # 54 ATL			LAND	18,700	CURRENT	324,900
	APPRS: 112	TaxDistrict	05T	IMP	306,200	CHANGE	0
	NBHD: 1431.2						
	APPL REASON:	Fair Market Value		Total	324,900.00		
	STAFF RECOM:	No change in value					

****

1556	14 -0013-0006-068-7	BRYANT ELAINE				NOTICE VALUE	238,000
2018	995 MANIGAULT ST SE ATL			LAND	139,100	CURRENT	238,000
	APPRS: 112	TaxDistrict	05	IMP	98,900	CHANGE	0
	NBHD: 1431.1						
	APPL REASON:	Fair Market Value		Total	238,000.00		
	STAFF RECOM:	No change in value					

****

1557	14 -0013-0006-072-9	WILLIS J MACK				NOTICE VALUE	66,200
2018	1014 KIRKWOOD AVE SE ATL			LAND	66,200	CURRENT	66,200
	APPRS: 112	TaxDistrict	05	IMP	0	CHANGE	0
	NBHD: 1431.1						
	APPL REASON:	Fair Market Value		Total	66,200.00		
	STAFF RECOM:	No change in value					

****

1558	14 -0013-0006-075-2	SAFSTROM LISA M				NOTICE VALUE	232,600
2018	994 KIRKWOOD AVE SE ATL			LAND	139,100	CURRENT	232,600
	APPRS: 112	TaxDistrict	05	IMP	93,500	CHANGE	0
	NBHD: 1431.1						
	APPL REASON:	Fair Market Value		Total	232,600.00		
	STAFF RECOM:	No change in value					

****

1559	14 -0013-0006-089-3	HAMMOND VIRGINIA				NOTICE VALUE	207,100
2018	974 MANIGAULT ST SE ATL			LAND	136,200	CURRENT	207,100
	APPRS: 112	TaxDistrict	05T	IMP	70,900	CHANGE	0
	NBHD: 1431.1						
	APPL REASON:	Fair Market Value		Total	207,100.00		
	STAFF RECOM:	No change in value					

****

1560	14 -0013-0006-093-5	TRAN STEVEN D				NOTICE VALUE	552,400
2018	81 WEATHERBY ST SE ATL			LAND	200,400	CURRENT	552,400
	APPRS: 112	TaxDistrict	05	IMP	352,000	CHANGE	0
	NBHD: 1431.6						
	APPL REASON:	Fair Market Value		Total	552,400.00		
	STAFF RECOM:	No change in value					

****

1561	14 -0013-0007-003-3	TURNER ROBIN				NOTICE VALUE	200,500
2018	1033 WYLIE ST SE ATL			LAND	132,000	CURRENT	200,500
	APPRS: 112	TaxDistrict	05	IMP	68,500	CHANGE	0
	NBHD: 1431.1						
	APPL REASON:	Value and Uniformity		Total	200,500.00		
	STAFF RECOM:	No change in value					

****

09 August , 2018

A2 Appeal No Changes - Real Property

RESIDENTIAL PROPERTIES

1562	14 -0013-0007-022-3	KIDS FUTURE LLC				NOTICE VALUE	507,300
2018	72 WEATHERBY ST SE ATL			LAND	203,600	CURRENT	507,300
	APPRS: 112	TaxDistrict	05	IMP	303,700	CHANGE	0
	NBHD: 1431.6						
	APPL REASON:	Fair Market Value		Total	507,300.00		
	STAFF RECOM:	No change in value					

****

1563	14 -0013-0008-016-4	RIOS MARIA L & LUIS C				NOTICE VALUE	169,100
2018	188 HOLTZCLAW ST SE ATL			LAND	130,300	CURRENT	169,100
	APPRS: 112	TaxDistrict	05	IMP	38,800	CHANGE	0
	NBHD: 1431.1						
	APPL REASON:	Value and Taxibility		Total	169,100.00		
	STAFF RECOM:	No change in value					

****

1564	14 -0013-0009-021-3	CLUSTER ERNESTINE D				NOTICE VALUE	253,900
2018	226 GIBSON ST SE ATL			LAND	151,600	CURRENT	253,900
	APPRS: 112	TaxDistrict	05	IMP	102,300	CHANGE	0
	NBHD: 1431.1						
	APPL REASON:	Value and Uniformity		Total	253,900.00		
	STAFF RECOM:	No change in value					

****

1565	14 -0013-0009-032-0	ABRAMS OLESTER J & JANICE L				NOTICE VALUE	268,700
2018	186 GIBSON ST SE ATL			LAND	156,300	CURRENT	268,700
	APPRS: 112	TaxDistrict	05	IMP	112,400	CHANGE	0
	NBHD: 1431.1						
	APPL REASON:	Value/Unif/Taxibility		Total	268,700.00		
	STAFF RECOM:	No change in value					

****

1566	14 -0013-0009-068-4	MARIT MARINA				NOTICE VALUE	360,700
2018	212 GIBSON ST SE ATL			LAND	140,600	CURRENT	360,700
	APPRS: 112	TaxDistrict	05	IMP	220,100	CHANGE	0
	NBHD: 1431.1						
	APPL REASON:	Value and Uniformity		Total	360,700.00		
	STAFF RECOM:	No change in value					

****

1567	14 -0013-0010-012-9	COLEMAN MATTHEW CHARLES &				NOTICE VALUE	450,100
2018	143 WALTHALL ST SE ATL			LAND	218,600	CURRENT	450,100
	APPRS: 112	TaxDistrict	05	IMP	231,500	CHANGE	0
	NBHD: 1431.6						
	APPL REASON:	Value and Uniformity		Total	450,100.00		
	STAFF RECOM:	No change in value					

****

1568	14 -0014-0001-034-3	AUSTIN 03 LLC				NOTICE VALUE	437,300
2018	940 AUSTIN AVE NE ATL			LAND	125,600	CURRENT	437,300
	APPRS: 112	TaxDistrict	05	IMP	311,700	CHANGE	0
	NBHD: 1432.1						
	APPL REASON:	Fair Market Value		Total	437,300.00		
	STAFF RECOM:	No change in value					

****

09 August , 2018

A2 Appeal No Changes - Real Property

RESIDENTIAL PROPERTIES

1569	14 -0014-0003-003-6 GORDON JEFFREY D &				NOTICE VALUE	838,900
2018	1035 EUCLID AVE NE ATL		LAND	148,200	CURRENT	838,900
	APPRS: 112	TaxDistrict 05	IMP	690,700	CHANGE	0
	NBHD: 1432.					
	APPL REASON: Value and Uniformity		Total	838,900.00		
	STAFF RECOM: No change in value					

****

1570	14 -0014-0009-029-5 GUNN MOLLY				NOTICE VALUE	305,000
2018	223 DE GRESS AVE NE ATL		LAND	131,600	CURRENT	305,000
	APPRS: 112	TaxDistrict 05	IMP	173,400	CHANGE	0
	NBHD: 1432.					
	APPL REASON: Fair Market Value		Total	305,000.00		
	STAFF RECOM: No change in value					

****

1571	14 -0015-0010-003-6 PINAKATT PRINZ MATHEW &				NOTICE VALUE	1,317,700
2018	430 SINCLAIR AVE NE ATL		LAND	150,000	CURRENT	1,317,700
	APPRS: 112	TaxDistrict 05	IMP	1,167,700	CHANGE	0
	NBHD: 1432.					
	APPL REASON: Value and Uniformity		Total	1,317,700.00		
	STAFF RECOM: No change in value					

****

1572	14 -0015-0010-004-4 LAWLER KATHRYN M &				NOTICE VALUE	945,700
2018	426 SINCLAIR AVE NE ATL		LAND	151,000	CURRENT	945,700
	APPRS: 112	TaxDistrict 05	IMP	794,700	CHANGE	0
	NBHD: 1432.					
	APPL REASON: Value and Uniformity		Total	945,700.00		
	STAFF RECOM: No change in value					

****

1573	14 -0015-0010-008-5 ANDERSEN DAVID M				NOTICE VALUE	757,800
2018	410 SINCLAIR AVE NE ATL		LAND	149,300	CURRENT	757,800
	APPRS: 112	TaxDistrict 05	IMP	608,500	CHANGE	0
	NBHD: 1432.					
	APPL REASON: Fair Market Value		Total	757,800.00		
	STAFF RECOM: No change in value					

****

1574	14 -0015-0010-013-5 SCOTT GREG B & SANDRA E				NOTICE VALUE	612,300
2018	390 SINCLAIR AVE NE ATL		LAND	149,600	CURRENT	612,300
	APPRS: 112	TaxDistrict 05	IMP	462,700	CHANGE	0
	NBHD: 1432.					
	APPL REASON: Fair Market Value		Total	612,300.00		
	STAFF RECOM: No change in value					

****

1575	14 -0015-0010-048-1 DURAND PATRICIA H &				NOTICE VALUE	701,300
2018	379 SINCLAIR AVE NE ATL		LAND	155,300	CURRENT	701,300
	APPRS: 112	TaxDistrict 05	IMP	546,000	CHANGE	0
	NBHD: 1432.					
	APPL REASON: Value and Uniformity		Total	701,300.00		
	STAFF RECOM: No change in value					

****

09 August , 2018

A2 Appeal No Changes - Real Property

RESIDENTIAL PROPERTIES

1576	14 -0015-0010-054-9 SWEENEY JOHN T & MARY K				NOTICE VALUE	703,500
2018	405 SINCLAIR AVE NE ATL		LAND	161,900	CURRENT	703,500
	APPRS: 112	TaxDistrict 05	IMP	541,600	CHANGE	0
	NBHD: 1432.					
	APPL REASON: Value/Unif/Taxibility		Total	703,500.00		
	STAFF RECOM: No change in value					

****

1577	14 -0015-0010-057-2 FLETCHER BRIAN				NOTICE VALUE	725,200
2018	419 SINCLAIR AVE NE ATL		LAND	154,800	CURRENT	725,200
	APPRS: 112	TaxDistrict 05	IMP	570,400	CHANGE	0
	NBHD: 1432.					
	APPL REASON: Value and Uniformity		Total	725,200.00		
	STAFF RECOM: No change in value					

****

1578	14 -0015-0012-055-4 SMITH BRADLEY C & MARGARET G				NOTICE VALUE	873,200
2018	347 SINCLAIR AVE NE ATL		LAND	172,900	CURRENT	873,200
	APPRS: 112	TaxDistrict 05	IMP	700,300	CHANGE	0
	NBHD: 1432.					
	APPL REASON: Fair Market Value		Total	873,200.00		
	STAFF RECOM: No change in value					

****

1579	14 -0015-0013-017-3 MANLEY AVA C				NOTICE VALUE	995,300
2018	1144 AUSTIN AVE NE ATL		LAND	145,600	CURRENT	995,300
	APPRS: 112	TaxDistrict 05	IMP	849,700	CHANGE	0
	NBHD: 1432.					
	APPL REASON: Value and Uniformity		Total	995,300.00		
	STAFF RECOM: No change in value					

****

1580	14 -0015-0013-031-4 FREDO MARK				NOTICE VALUE	670,000
2018	1059 EUCLID AVE NE ATL		LAND	144,300	CURRENT	670,000
	APPRS: 112	TaxDistrict 05	IMP	525,700	CHANGE	0
	NBHD: 1432.					
	APPL REASON: Fair Market Value		Total	670,000.00		
	STAFF RECOM: No change in value					

****

1581	14 -0016-0008-052-6 ZOUMPOULIAS CHRISTINE				NOTICE VALUE	158,900
2018	741 FREDERICA ST NE 21 ATL		LAND	18,400	CURRENT	158,900
	APPRS: 112	TaxDistrict 05	IMP	140,500	CHANGE	0
	NBHD: 9972.					
	APPL REASON: Uniformity		Total	158,900.00		
	STAFF RECOM: No change in value					

****

1582	14 -0016-0008-056-7 THOMAS PRESTON INVESTMENTS LLC				NOTICE VALUE	129,300
2018	741 FREDERICA ST NE # 25 ATL		LAND	26,800	CURRENT	129,300
	APPRS: 112	TaxDistrict 05	IMP	102,500	CHANGE	0
	NBHD: 9972.					
	APPL REASON: Value and Uniformity		Total	129,300.00		
	STAFF RECOM: No change in value					

****

RESIDENTIAL PROPERTIES

1583	14 -0016-0008-065-8	FREDERICA STREET PARTNERS LLC				NOTICE VALUE	104,600
2018	733 FREDERICA ST # 8 ATL			LAND	19,000	CURRENT	104,600
	APPRS: 112	TaxDistrict	05	IMP	85,600	CHANGE	0
	NBHD: 9972.						
	APPL REASON:	Value and Uniformity		Total	104,600.00		
	STAFF RECOM:	No change in value					

****

1584	14 -0016-0008-073-2	LOREY WILLIAM M				NOTICE VALUE	152,600
2018	733 FREDERICA ST ATL			LAND	27,600	CURRENT	152,600
	APPRS: 112	TaxDistrict	05	IMP	125,000	CHANGE	0
	NBHD: 9972.						
	APPL REASON:	Fair Market Value		Total	152,600.00		
	STAFF RECOM:	No change in value					

****

1585	14 -0016-0008-077-3	THOMAS PRESTON INVESTMENTS LLC				NOTICE VALUE	131,800
2018	733 FREDERICA ST ATL			LAND	27,600	CURRENT	131,800
	APPRS: 112	TaxDistrict	05	IMP	104,200	CHANGE	0
	NBHD: 9972.						
	APPL REASON:	Value and Uniformity		Total	131,800.00		
	STAFF RECOM:	No change in value					

****

1586	14 -0016-0011-041-4	LINWOOD SBF LLC				NOTICE VALUE	699,800
2018	679 LINWOOD AVE NE ATL			LAND	165,900	CURRENT	699,800
	APPRS: 112	TaxDistrict	05	IMP	533,900	CHANGE	0
	NBHD: 1432.2						
	APPL REASON:	Value and Uniformity		Total	699,800.00		
	STAFF RECOM:	No change in value					

****

1587	14 -0016-0011-051-3	PALLOTTA JAMES G &				NOTICE VALUE	634,800
2018	981 BLUE RIDGE AVE NE ATL			LAND	189,900	CURRENT	634,800
	APPRS: 112	TaxDistrict	05	IMP	444,900	CHANGE	0
	NBHD: 1432.2						
	APPL REASON:	Fair Market Value		Total	634,800.00		
	STAFF RECOM:	No change in value					

****

1588	14 -0016-0012-014-0	WIGGAM JASON & WIGGAM ALLYSON				NOTICE VALUE	710,000
2018	1042 NORTH AVE NE ATL			LAND	175,700	CURRENT	710,000
	APPRS: 112	TaxDistrict	05	IMP	534,300	CHANGE	0
	NBHD: 1432.2						
	APPL REASON:	Value and Uniformity		Total	710,000.00		
	STAFF RECOM:	No change in value					

****

1589	14 -0016-0013-065-1	RAMSEY ALLIE O				NOTICE VALUE	1,080,200
2018	631 SEMINOLE AVE NE ATL			LAND	226,700	CURRENT	1,080,200
	APPRS: 112	TaxDistrict	05	IMP	853,500	CHANGE	0
	NBHD: 1432.2						
	APPL REASON:	Uniformity and Taxibility		Total	1,080,200.00		
	STAFF RECOM:	No change in value					

****

RESIDENTIAL PROPERTIES

1590 14 -0016-0016-003-9 GORDON JENNIFER & NOTICE VALUE 184,000
2018 1111 BRIARCLIFF PL NE # 3 ATL LAND 23,900 CURRENT 184,000
APPRS: 112 TaxDistrict 05 IMP 160,100 CHANGE 0
NBHD: 0414.
APPL REASON: Fair Market Value Total 184,000.00
STAFF RECOM: No change in value
****

1591 14 -0017-0002-034-9 BOURNE ROBERT E NOTICE VALUE 256,300
2018 680 GREENWOOD AVE NE # 203 ATL LAND 33,300 CURRENT 256,300
APPRS: 112 TaxDistrict 05T IMP 223,000 CHANGE 0
NBHD: 9908.2
APPL REASON: Fair Market Value Total 256,300.00
STAFF RECOM: No change in value
****

1592 14 -0017-0002-055-4 WADE LESLIE J NOTICE VALUE 525,100
2018 680 GREENWOOD AVE NE # 402 ATL LAND 41,500 CURRENT 525,100
APPRS: 112 TaxDistrict 05T IMP 483,600 CHANGE 0
NBHD: 9908.2
APPL REASON: Value and Uniformity Total 525,100.00
STAFF RECOM: No change in value
****

1593 14 -0017-0002-057-0 BOURNE ROBERT NOTICE VALUE 651,500
2018 680 GREENWOOD AVE NE # 404 ATL LAND 52,000 CURRENT 651,500
APPRS: 112 TaxDistrict 05T IMP 599,500 CHANGE 0
NBHD: 9908.2
APPL REASON: Fair Market Value Total 651,500.00
STAFF RECOM: No change in value
****

1594 14 -0017-0002-061-2 CHILDRESS SHAWN P & NOTICE VALUE 673,000
2018 680 GREENWOOD AVE NE # 408 ATL LAND 57,900 CURRENT 673,000
APPRS: 112 TaxDistrict 05T IMP 615,100 CHANGE 0
NBHD: 9908.2
APPL REASON: Value and Uniformity Total 673,000.00
STAFF RECOM: No change in value
****

1595 14 -0017-0007-054-2 WHITE PAUL K NOTICE VALUE 756,100
2018 675 GREENWOOD AVE NE # 102 ATL LAND 69,300 CURRENT 756,100
APPRS: 112 TaxDistrict 05T IMP 686,800 CHANGE 0
NBHD: 9908.2
APPL REASON: Value and Uniformity Total 756,100.00
STAFF RECOM: No change in value
****

1596 14 -0017-0007-062-5 ROCKWELL DAMION & NOTICE VALUE 893,700
2018 675 GREENWOOD AVE NE # 110 ATL LAND 60,500 CURRENT 893,700
APPRS: 112 TaxDistrict 05T IMP 833,200 CHANGE 0
NBHD: 9908.2
APPL REASON: Value and Uniformity Total 893,700.00
STAFF RECOM: No change in value
****

RESIDENTIAL PROPERTIES

1597	14 -0017-0007-065-8	ALDWORTH ALEXANDER S				NOTICE VALUE	644,200
2018	675 GREENWOOD AVE NE # 113 ATL			LAND	38,400	CURRENT	644,200
	APPRS: 112	TaxDistrict	05T	IMP	605,800	CHANGE	0
	NBHD: 9908.2						
	APPL REASON: Value and Uniformity			Total	644,200.00		
	STAFF RECOM: No change in value						

****

1598	14 -0017-0007-079-9	MERTES DEBORAH A.				NOTICE VALUE	629,600
2018	675 GREENWOOD AVE NE # 127 ATL			LAND	54,300	CURRENT	629,600
	APPRS: 112	TaxDistrict	05T	IMP	575,300	CHANGE	0
	NBHD: 9908.2						
	APPL REASON: Value and Uniformity			Total	629,600.00		
	STAFF RECOM: No change in value						

****

1599	14 -0017-0007-086-4	WHITAKER WILLIAM DUNCAN &				NOTICE VALUE	153,100
2018	800 PONCE DE LEON PL NE LOT 5 ATL			LAND	11,300	CURRENT	153,100
	APPRS: 112	TaxDistrict	05	IMP	141,800	CHANGE	0
	NBHD: 1009.						
	APPL REASON: Fair Market Value			Total	153,100.00		
	STAFF RECOM: No change in value						

****

1600	14 -0017-0011-015-7	BUTLER ELIZABETH J				NOTICE VALUE	417,900
2018	664 SOMERSET TER NE ATL			LAND	189,700	CURRENT	417,900
	APPRS: 112	TaxDistrict	05	IMP	228,200	CHANGE	0
	NBHD: 1432.2						
	APPL REASON: Fair Market Value			Total	417,900.00		
	STAFF RECOM: No change in value						

****

1601	14 -0017-0011-071-0	DOWELL PAULA E				NOTICE VALUE	704,400
2018	624 BONAVENTURE AVE NE ATL			LAND	184,000	CURRENT	704,400
	APPRS: 112	TaxDistrict	05	IMP	520,400	CHANGE	0
	NBHD: 1433.3						
	APPL REASON: Fair Market Value			Total	704,400.00		
	STAFF RECOM: No change in value						

****

1602	14 -0017-0011-098-3	SMITH MARC &				NOTICE VALUE	986,700
2018	626 SOMERSET TER NE # A ATL			LAND	165,100	CURRENT	986,700
	APPRS: 112	TaxDistrict	05	IMP	821,600	CHANGE	0
	NBHD: 1432.2						
	APPL REASON: Value and Uniformity			Total	986,700.00		
	STAFF RECOM: No change in value						

****

1603	14 -0017-0012-075-0	WALBERT CHRISTOPHER				NOTICE VALUE	1,029,400
2018	635 BONAVENTURE AVE NE ATL			LAND	214,600	CURRENT	1,029,400
	APPRS: 112	TaxDistrict	05	IMP	814,800	CHANGE	0
	NBHD: 1432.2						
	APPL REASON: Fair Market Value			Total	1,029,400.00		
	STAFF RECOM: No change in value						

****

RESIDENTIAL PROPERTIES

1604	14 -0018-0003-034-7 MC LAUGHLIN CHARLOTTE KENDRICK				NOTICE VALUE	696,600
2018	600 BONAVENTURE AVE UNIT 7 ATL		LAND	97,000	CURRENT	696,600
	APPRS: 112	TaxDistrict 05	IMP	599,600	CHANGE	0
	NBHD: 1431.5					
	APPL REASON: Value and Uniformity		Total	696,600.00		
	STAFF RECOM: No change in value					

****

1605	14 -0018-0003-037-0 MACMAHON ROBERT S				NOTICE VALUE	695,400
2018	600 BONAVENTURE AVE UNIT 10 ATL		LAND	95,800	CURRENT	695,400
	APPRS: 112	TaxDistrict 05	IMP	599,600	CHANGE	0
	NBHD: 1431.5					
	APPL REASON: Value and Uniformity		Total	695,400.00		
	STAFF RECOM: No change in value					

****

1606	14 -0018-0004-019-7 PASTORE NICHOLAS J &				NOTICE VALUE	436,900
2018	830 BELGRADE AVE NE ATL		LAND	174,600	CURRENT	436,900
	APPRS: 112	TaxDistrict 05T	IMP	262,300	CHANGE	0
	NBHD: 1432.2					
	APPL REASON: Value and Uniformity		Total	436,900.00		
	STAFF RECOM: No change in value					

****

1607	14 -0018-0005-104-6 MC KELLAR GEORGE W II				NOTICE VALUE	357,100
2018	455 GLEN IRIS DR NE # P ATL		LAND	111,100	CURRENT	357,100
	APPRS: 112	TaxDistrict 05T	IMP	246,000	CHANGE	0
	NBHD: 9914.2					
	APPL REASON: Fair Market Value		Total	357,100.00		
	STAFF RECOM: No change in value					

****

1608	14 -0018-0005-110-3 LAL ASHIMA				NOTICE VALUE	357,100
2018	455 GLEN IRIS DR NE # S ATL		LAND	111,100	CURRENT	357,100
	APPRS: 112	TaxDistrict 05T	IMP	246,000	CHANGE	0
	NBHD: 9914.2					
	APPL REASON: Fair Market Value		Total	357,100.00		
	STAFF RECOM: No change in value					

****

1609	14 -0018-0005-117-8 MARKS IAN				NOTICE VALUE	589,200
2018	455 GLEN IRIS DR NE # K ATL		LAND	97,500	CURRENT	589,200
	APPRS: 112	TaxDistrict 05T	IMP	491,700	CHANGE	0
	NBHD: 9914.2					
	APPL REASON: Fair Market Value		Total	589,200.00		
	STAFF RECOM: No change in value					

****

1610	14 -0018-0006-020-3 CHAPMAN GARY S &				NOTICE VALUE	429,500
2018	794 RALPH MCGILL BLVD NE # 5 ATL		LAND	44,500	CURRENT	429,500
	APPRS: 112	TaxDistrict 05T	IMP	385,000	CHANGE	0
	NBHD: 1436.7					
	APPL REASON: Fair Market Value		Total	429,500.00		
	STAFF RECOM: No change in value					

****

RESIDENTIAL PROPERTIES

1611	14 -0018-0008-030-0	GIVENS JUAN				NOTICE VALUE	332,600
2018	708 WILLOUGHBY WAY NE ATL			LAND	138,700	CURRENT	332,600
	APPRS: 112	TaxDistrict	05	IMP	193,900	CHANGE	0
	NBHD: 1436.2						
	APPL REASON:	Value and Taxibility		Total	332,600.00		
	STAFF RECOM:	No change in value					

****

1612	14 -0018-0008-048-2	SCHREINER ROBERT M				NOTICE VALUE	572,100
2018	664 WILLOUGHBY WAY NE ATL			LAND	129,000	CURRENT	572,100
	APPRS: 112	TaxDistrict	05	IMP	443,100	CHANGE	0
	NBHD: 1436.2						
	APPL REASON:	Exemption Denial		Total	572,100.00		
	STAFF RECOM:	No change in value					

****

1613	14 -0018-0009-078-8	MC LEASING LLC				NOTICE VALUE	182,600
2018	747 RALPH MCGILL BLVD NE ATL			LAND	21,700	CURRENT	182,600
	APPRS: 112	TaxDistrict	05T	IMP	160,900	CHANGE	0
	NBHD: 9913.6						
	APPL REASON:	Value and Uniformity		Total	182,600.00		
	STAFF RECOM:	No change in value					

****

1614	14 -0018-0009-088-7	LABIB JESSICA				NOTICE VALUE	290,400
2018	747 RALPH MCGILL BLVD NE ATL			LAND	34,300	CURRENT	290,400
	APPRS: 112	TaxDistrict	05T	IMP	256,100	CHANGE	0
	NBHD: 9913.6						
	APPL REASON:	Exemption Denial		Total	290,400.00		
	STAFF RECOM:	No change in value					

****

1615	14 -0018-0009-090-3	FERGUSON KIMBERLY LYNNE				NOTICE VALUE	257,000
2018	747 RALPH MCGILL BLVD NE ATL			LAND	34,300	CURRENT	257,000
	APPRS: 112	TaxDistrict	05T	IMP	222,700	CHANGE	0
	NBHD: 9913.6						
	APPL REASON:	Fair Market Value		Total	257,000.00		
	STAFF RECOM:	No change in value					

****

1616	14 -0018-0010-037-1	BRUMBY COMMERCIAL TEN LLC				NOTICE VALUE	369,700
2018	400 VILLAGE PKWY 124 ATL			LAND	35,900	CURRENT	369,700
	APPRS: 112	TaxDistrict	05	IMP	333,800	CHANGE	0
	NBHD: 4361.4						
	APPL REASON:	Value and Uniformity		Total	369,700.00		
	STAFF RECOM:	No change in value					

****

1617	14 -0018-0010-103-1	CARBO AIRICA				NOTICE VALUE	181,300
2018	821 RALPH MCGILL BLVD NE # 3316 ATL			LAND	35,000	CURRENT	181,300
	APPRS: 112	TaxDistrict	05	IMP	146,300	CHANGE	0
	NBHD: 9993.4						
	APPL REASON:	Fair Market Value		Total	181,300.00		
	STAFF RECOM:	No change in value					

****

RESIDENTIAL PROPERTIES

1618	14 -0018-0010-198-1	ELWARD JON W &				NOTICE VALUE	242,600
2018	821 RALPH MCGILL BLVD NE # 3408 ATL			LAND	46,300	CURRENT	242,600
	APPRS: 112	TaxDistrict	05	IMP	196,300	CHANGE	0
	NBHD: 9993.4						
	APPL REASON:	Value and Uniformity		Total	242,600.00		
	STAFF RECOM:	No change in value					

****

1619	14 -0018-0011-016-4	THERRIEN RENE & JOAN C				NOTICE VALUE	422,000
2018	715 WILLOUGHBY WAY NE ATL			LAND	139,600	CURRENT	422,000
	APPRS: 112	TaxDistrict	05	IMP	282,400	CHANGE	0
	NBHD: 1436.2						
	APPL REASON:	Uniformity		Total	422,000.00		
	STAFF RECOM:	No change in value					

****

1620	14 -0019- LL-003-5	KEARNS FERGAL R &				NOTICE VALUE	1,438,200
2018	822 LAKE AVE ATL			LAND	155,400	CURRENT	1,438,200
	APPRS: 112	TaxDistrict	05	IMP	1,282,800	CHANGE	0
	NBHD: 1432.						
	APPL REASON:	Value and Uniformity		Total	1,438,200.00		
	STAFF RECOM:	No change in value					

****

1621	14 -0019- LL-014-2	KNEBUSCH PATRICK &				NOTICE VALUE	1,405,300
2018	844 LAKE AVE NE ATL			LAND	159,400	CURRENT	1,405,300
	APPRS: 112	TaxDistrict	05	IMP	1,245,900	CHANGE	0
	NBHD: 1432.						
	APPL REASON:	Value and Uniformity		Total	1,405,300.00		
	STAFF RECOM:	No change in value					

****

1622	14 -0019- LL-046-4	SIMPSON GINA M				NOTICE VALUE	690,100
2018	849 INMAN VILLAGE PKWY # 201 ATL			LAND	97,700	CURRENT	690,100
	APPRS: 112	TaxDistrict	05T	IMP	592,400	CHANGE	0
	NBHD: 1481.3						
	APPL REASON:	Exemption Denial		Total	690,100.00		
	STAFF RECOM:	No change in value					

****

1623	14 -0019- LL-086-0	NORMAN WAYNE				NOTICE VALUE	251,900
2018	245 NORTH HIGHLAND AVE # 221 ATL			LAND	31,200	CURRENT	251,900
	APPRS: 112	TaxDistrict	05	IMP	220,700	CHANGE	0
	NBHD: 1481.2						
	APPL REASON:	Fair Market Value		Total	251,900.00		
	STAFF RECOM:	No change in value					

****

1624	14 -0019- LL-202-3	WILLIAMS CHELSEA L				NOTICE VALUE	264,100
2018	870 INMAN VILLAGE PKWY NE LOT 324 ATL			LAND	31,700	CURRENT	264,100
	APPRS: 112	TaxDistrict	05T	IMP	232,400	CHANGE	0
	NBHD: 1481.4						
	APPL REASON:	Value/Unif/Taxibility		Total	264,100.00		
	STAFF RECOM:	No change in value					

****

RESIDENTIAL PROPERTIES

1625 14 -0019- LL-232-0 PENG BO NOTICE VALUE 236,800
2018 870 INMAN VILLAGE PKWY NE LOT 429 ATL LAND 26,700 CURRENT 236,800
APPRS: 112 TaxDistrict 05T IMP 210,100 CHANGE 0
NBHD: 1481.4
APPL REASON: Value and Taxibility Total 236,800.00
STAFF RECOM: No change in value

****

1626 14 -0019- LL-265-0 CALNON JOHN DANIEL NOTICE VALUE 850,000
2018 202 MONTAG CIR ATL LAND 60,300 CURRENT 850,000
APPRS: 112 TaxDistrict 05T IMP 789,700 CHANGE 0
NBHD: 1481.3
APPL REASON: Value and Uniformity Total 850,000.00
STAFF RECOM: No change in value

****

1627 14 -0019- LL-267-6 COLEMAN JOSEPH E III & NOTICE VALUE 850,900
2018 206 MONTAG CIR ATL LAND 61,200 CURRENT 850,900
APPRS: 112 TaxDistrict 05T IMP 789,700 CHANGE 0
NBHD: 1481.3
APPL REASON: Value and Uniformity Total 850,900.00
STAFF RECOM: No change in value

****

1628 14 -0019-0003-064-3 SLOCUM MICHAEL J & DEBBIE J NOTICE VALUE 1,002,500
2018 786 CORDUROY LN ATL LAND 82,600 CURRENT 1,002,500
APPRS: 112 TaxDistrict 05W IMP 919,900 CHANGE 0
NBHD: 1481.6
APPL REASON: Uniformity and Taxibility Total 1,002,500.00
STAFF RECOM: No change in value

****

1629 14 -0019-0005-008-8 KLINE JOSEPH AARON & NOTICE VALUE 623,900
2018 234 LAMPKIN ST NE ATL LAND 131,000 CURRENT 623,900
APPRS: 112 TaxDistrict 05W IMP 492,900 CHANGE 0
NBHD: 1436.2
APPL REASON: Value and Uniformity Total 623,900.00
STAFF RECOM: No change in value

****

1630 14 -0019-0005-068-2 WEINSTEIN DAVID NOTICE VALUE 441,200
2018 237 CORLEY ST NE ATL LAND 126,400 CURRENT 441,200
APPRS: 112 TaxDistrict 05W IMP 314,800 CHANGE 0
NBHD: 1436.2
APPL REASON: Value/Unif/Taxibility Total 441,200.00
STAFF RECOM: No change in value

****

1631 14 -0019-0007-071-4 MADISON ROYAL P NOTICE VALUE 442,000
2018 657 MC GRUDER ST NE ATL LAND 219,900 CURRENT 442,000
APPRS: 112 TaxDistrict 05W IMP 222,100 CHANGE 0
NBHD: 1436.2
APPL REASON: Value and Uniformity Total 442,000.00
STAFF RECOM: No change in value

****

RESIDENTIAL PROPERTIES

1632	14 -0019-0007-128-2	GARIEPY AMELIA M				NOTICE VALUE	402,500
2018	648 IRWIN PL NE 11 ATL			LAND	79,000	CURRENT	402,500
	APPRS: 112	TaxDistrict	05W	IMP	323,500	CHANGE	0
	NBHD: 9914.2						
	APPL REASON:	Value/Unif/Taxibility		Total	402,500.00		
	STAFF RECOM:	No change in value					

****

1633	14 -0019-0009-016-7	JACOBS JUDI L				NOTICE VALUE	379,800
2018	835 LAKE AVE NE ATL			LAND	140,300	CURRENT	379,800
	APPRS: 112	TaxDistrict	05	IMP	239,500	CHANGE	0
	NBHD: 1432.						
	APPL REASON:	Value and Uniformity		Total	379,800.00		
	STAFF RECOM:	No change in value					

****

1634	14 -0019-0009-053-0	LESTER HELEN &				NOTICE VALUE	329,500
2018	843 VIRGIL ST NE ATL			LAND	132,600	CURRENT	329,500
	APPRS: 112	TaxDistrict	05	IMP	196,900	CHANGE	0
	NBHD: 1432.						
	APPL REASON:	Value and Uniformity		Total	329,500.00		
	STAFF RECOM:	No change in value					

****

1635	14 -0019-0010-140-2	EADDY RUKIYA S				NOTICE VALUE	301,300
2018	659 AUBURN AVE NE LOT 130 ATL			LAND	36,100	CURRENT	301,300
	APPRS: 112	TaxDistrict	05W	IMP	265,200	CHANGE	0
	NBHD: 1002.						
	APPL REASON:	Fair Market Value		Total	301,300.00		
	STAFF RECOM:	No change in value					

****

1636	14 -0019-0010-224-4	DODD ANNA WALKER &				NOTICE VALUE	611,400
2018	659 AUBURN AVE NE LOT 256 ATL			LAND	37,800	CURRENT	611,400
	APPRS: 112	TaxDistrict	05W	IMP	573,600	CHANGE	0
	NBHD: 1002.						
	APPL REASON:	Fair Market Value		Total	611,400.00		
	STAFF RECOM:	No change in value					

****

1637	14 -0019-0013-060-9	KELLY MAUREEN E				NOTICE VALUE	351,300
2018	820 DEKALB AVE NE # #15 ATL			LAND	43,500	CURRENT	351,300
	APPRS: 112	TaxDistrict	05	IMP	307,800	CHANGE	0
	NBHD: 1432.8						
	APPL REASON:	Value and Uniformity		Total	351,300.00		
	STAFF RECOM:	No change in value					

****

1638	14 -0019-0013-063-3	KRAJNAK DEBRA				NOTICE VALUE	332,500
2018	820 DEKALB AVE NE # #18 ATL			LAND	39,900	CURRENT	332,500
	APPRS: 112	TaxDistrict	05	IMP	292,600	CHANGE	0
	NBHD: 1432.8						
	APPL REASON:	Value and Taxibility		Total	332,500.00		
	STAFF RECOM:	No change in value					

****

RESIDENTIAL PROPERTIES

1639	14 -0019-0013-067-4	THOMAS A T				NOTICE VALUE	326,400
2018	820 DEKALB AVE NE # #22 ATL			LAND	38,700	CURRENT	326,400
	APPRS: 112	TaxDistrict	05	IMP	287,700	CHANGE	0
	NBHD: 1432.8						
	APPL REASON: Fair Market Value			Total	326,400.00		
	STAFF RECOM:						

****

1640	14 -0020-0004-048-2	ELLISON MICHAEL P				NOTICE VALUE	233,500
2018	164 SAVANNAH ST SE ATL			LAND	139,900	CURRENT	233,500
	APPRS: 183	TaxDistrict	05W	IMP	93,600	CHANGE	0
	NBHD: 1431.						
	APPL REASON: Value and Taxibility			Total	233,500.00		
	STAFF RECOM: No change in value						

****

1641	14 -0020-0004-066-4	GOODE SCOTT D &				NOTICE VALUE	518,100
2018	213 POWELL ST SE ATL			LAND	167,300	CURRENT	518,100
	APPRS: 183	TaxDistrict	05	IMP	350,800	CHANGE	0
	NBHD: 1431.						
	APPL REASON: Fair Market Value			Total	518,100.00		
	STAFF RECOM: No change in value						

****

1642	14 -0020-0004-071-4	WEBER GERALD R				NOTICE VALUE	254,500
2018	642 GASKILL ST SE ATL			LAND	133,900	CURRENT	254,500
	APPRS: 183	TaxDistrict	05	IMP	120,600	CHANGE	0
	NBHD: 1431.						
	APPL REASON: Fair Market Value			Total	254,500.00		
	STAFF RECOM: No change in value						

****

1643	14 -0020-0004-095-3	BRANNON JEFFREY M & HARTSFIELD AMBER				NOTICE VALUE	648,300
2018	616 GASKILL ST SE ATL			LAND	179,500	CURRENT	648,300
	APPRS: 183	TaxDistrict	05W	IMP	468,800	CHANGE	0
	NBHD: 1431.						
	APPL REASON: Value/Unif/Taxibility			Total	648,300.00		
	STAFF RECOM: No change in value						

****

1644	14 -0020-0004-098-7	RICK SARAH H.				NOTICE VALUE	302,100
2018	223 BEREAN AVE SE ATL			LAND	156,200	CURRENT	302,100
	APPRS: 183	TaxDistrict	05W	IMP	145,900	CHANGE	0
	NBHD: 1431.						
	APPL REASON: Uniformity			Total	302,100.00		
	STAFF RECOM: No change in value						

****

1645	14 -0020-0004-135-7	JORDAN DOREEN Y				NOTICE VALUE	232,300
2018	143 BEREAN AVE SE ATL			LAND	142,500	CURRENT	232,300
	APPRS: 183	TaxDistrict	05W	IMP	89,800	CHANGE	0
	NBHD: 1431.						
	APPL REASON: Exemption Denial			Total	232,300.00		
	STAFF RECOM: No change in value						

****

RESIDENTIAL PROPERTIES

1646	14 -0020-0006-009-2	JOEL GALEN MAXWELL REVOCABLE LIVING				NOTICE VALUE	361,200
2018	125 ESTORIA ST SE ATL			LAND	160,500	CURRENT	361,200
	APPRS: 183	TaxDistrict	05	IMP	200,700	CHANGE	0
	NBHD: 1431.						
	APPL REASON: Fair Market Value			Total	361,200.00		
	STAFF RECOM: No change in value						

****

1647	14 -0020-0006-048-0	MC CREERY ANTHONY &				NOTICE VALUE	290,200
2018	103 PEARL ST SE ATL			LAND	170,600	CURRENT	290,200
	APPRS: 183	TaxDistrict	05	IMP	119,600	CHANGE	0
	NBHD: 1431.						
	APPL REASON: Uniformity			Total	290,200.00		
	STAFF RECOM: No change in value						

****

1648	14 -0020-0007-175-0	JUNG JORDAN				NOTICE VALUE	224,200
2018	806 MARCUS ST # 30 ATL			LAND	44,900	CURRENT	224,200
	APPRS: 183	TaxDistrict	05T	IMP	179,300	CHANGE	0
	NBHD: 9909.7						
	APPL REASON: Value and Uniformity			Total	224,200.00		
	STAFF RECOM: No change in value						

****

1649	14 -0020-0009-076-8	BRADY STUART P				NOTICE VALUE	312,700
2018	824 HAROLD AVE SE ATL			LAND	156,200	CURRENT	312,700
	APPRS: 183	TaxDistrict	05	IMP	156,500	CHANGE	0
	NBHD: 1431.						
	APPL REASON: Fair Market Value			Total	312,700.00		
	STAFF RECOM: No change in value						

****

1650	14 -0020-0011-050-9	BOXER NICHOLAS B				NOTICE VALUE	157,400
2018	ESTORIA ST SE ATL			LAND	157,400	CURRENT	157,400
	APPRS: 183	TaxDistrict	05	IMP	0	CHANGE	0
	NBHD: 1431.						
	APPL REASON: Value and Uniformity			Total	157,400.00		
	STAFF RECOM: No change in value						

****

1651	14 -0021-0001-005-4	CJ TWINS HOLDINGS LLC				NOTICE VALUE	289,600
2018	613 MEMORIAL DR SE ATL			LAND	176,500	CURRENT	289,600
	APPRS: 183	TaxDistrict	05W	IMP	113,100	CHANGE	0
	NBHD: 1431.						
	APPL REASON: Value and Uniformity			Total	289,600.00		
	STAFF RECOM: No change in value						

****

1652	14 -0021-0001-012-0	GAO GUIQIN				NOTICE VALUE	142,300
2018	MC DONALD ST SE ATL			LAND	142,300	CURRENT	142,300
	APPRS: 183	TaxDistrict	05W	IMP	0	CHANGE	0
	NBHD: 1431.						
	APPL REASON: Value and Uniformity			Total	142,300.00		
	STAFF RECOM: No change in value						

****

RESIDENTIAL PROPERTIES

1653	14 -0021-0001-050-0	GOLDSMAN LYNNE				NOTICE VALUE	287,700
2018	600 WOODWARD AVE SE ATL			LAND	201,100	CURRENT	287,700
	APPRS: 183	TaxDistrict	05W	IMP	86,600	CHANGE	0
	NBHD: 1431.						
	APPL REASON:	Exemption Denial		Total	287,700.00		
	STAFF RECOM:	No change in value					

****

1654	14 -0021-0001-054-2	PRENDERGAST JANE &				NOTICE VALUE	215,400
2018	641 MC DONALD ST SE ATL			LAND	142,500	CURRENT	215,400
	APPRS: 183	TaxDistrict	05	IMP	72,900	CHANGE	0
	NBHD: 1431.						
	APPL REASON:	Exemption Denial		Total	215,400.00		
	STAFF RECOM:	No change in value					

****

1655	14 -0021-0001-061-7	RICHEY SANDRA JOYCE				NOTICE VALUE	261,900
2018	673 MC DONALD ST SE ATL			LAND	151,500	CURRENT	261,900
	APPRS: 183	TaxDistrict	05	IMP	110,400	CHANGE	0
	NBHD: 1431.						
	APPL REASON:	Fair Market Value		Total	261,900.00		
	STAFF RECOM:	No change in value					

****

1656	14 -0021-0001-065-8	KIRKSEY CALEB				NOTICE VALUE	460,000
2018	660 WOODWARD AVE SE ATL			LAND	108,900	CURRENT	460,000
	APPRS: 183	TaxDistrict	05	IMP	351,100	CHANGE	0
	NBHD: 1431.						
	APPL REASON:	Value and Uniformity		Total	460,000.00		
	STAFF RECOM:	No change in value					

****

1657	14 -0021-0001-115-1	MELLOR RYAN				NOTICE VALUE	348,900
2018	670 BRYAN ST SE ATL			LAND	144,000	CURRENT	348,900
	APPRS: 183	TaxDistrict	05	IMP	204,900	CHANGE	0
	NBHD: 1431.						
	APPL REASON:	Value and Uniformity		Total	348,900.00		
	STAFF RECOM:	No change in value					

****

1658	14 -0021-0001-116-9	MELLOR RYAN				NOTICE VALUE	277,300
2018	674 BRYAN ST SE ATL			LAND	140,400	CURRENT	277,300
	APPRS: 183	TaxDistrict	05	IMP	136,900	CHANGE	0
	NBHD: 1431.						
	APPL REASON:	Value and Uniformity		Total	277,300.00		
	STAFF RECOM:	No change in value					

****

1659	14 -0021-0001-123-5	NOBBS THIESSEN BEN				NOTICE VALUE	624,200
2018	655 MC DONALD ST SE ATL			LAND	147,200	CURRENT	624,200
	APPRS: 183	TaxDistrict	05	IMP	477,000	CHANGE	0
	NBHD: 1431.						
	APPL REASON:	Value and Uniformity		Total	624,200.00		
	STAFF RECOM:	No change in value					

****

RESIDENTIAL PROPERTIES

1660 14 -0021-0002-032-7 GROVER MICHAEL A NOTICE VALUE 301,200
2018 681 WOODWARD AVE SE ATL LAND 180,800 CURRENT 301,200
APPRS: 183 TaxDistrict 05 IMP 120,400 CHANGE 0
NBHD: 1431.
APPL REASON: Value and Uniformity Total 301,200.00
STAFF RECOM: No change in value

****

1661 14 -0021-0002-040-0 THOMAS AMBER S NOTICE VALUE 407,500
2018 347 CHASTAIN ST SE ATL LAND 128,600 CURRENT 407,500
APPRS: 183 TaxDistrict 05 IMP 278,900 CHANGE 0
NBHD: 1431.
APPL REASON: Fair Market Value Total 407,500.00
STAFF RECOM: No change in value

****

1662 14 -0021-0002-074-9 WHITE DANIEL A NOTICE VALUE 326,100
2018 691 MC DONALD ST SE ATL LAND 147,700 CURRENT 326,100
APPRS: 183 TaxDistrict 05 IMP 178,400 CHANGE 0
NBHD: 1431.
APPL REASON: Fair Market Value Total 326,100.00
STAFF RECOM: No change in value

****

1663 14 -0021-0004-008-5 PEARSE CHLOE H & NOTICE VALUE 491,400
2018 667 BRYAN ST SE ATL LAND 156,200 CURRENT 491,400
APPRS: 183 TaxDistrict 05 IMP 335,200 CHANGE 0
NBHD: 1431.
APPL REASON: Fair Market Value Total 491,400.00
STAFF RECOM: No change in value

****

1664 14 -0021-0004-091-1 METCALF LARA & NOTICE VALUE 361,400
2018 628 GLENWOOD AVE SE ATL LAND 86,700 CURRENT 361,400
APPRS: 183 TaxDistrict 05 IMP 274,700 CHANGE 0
NBHD: 1426.1
APPL REASON: Fair Market Value Total 361,400.00
STAFF RECOM: No change in value

****

1665 14 -0021-0005-004-3 FUCHS DANIELLE KATHERINE NOTICE VALUE 247,100
2018 383 CHASTAIN ST SE ATL LAND 159,500 CURRENT 247,100
APPRS: 183 TaxDistrict 05 IMP 87,600 CHANGE 0
NBHD: 1431.
APPL REASON: Value and Uniformity Total 247,100.00
STAFF RECOM: No change in value

****

1666 14 -0021-0005-026-6 SPENCER DAVID L NOTICE VALUE 334,300
2018 725 KALB ST SE ATL LAND 104,800 CURRENT 334,300
APPRS: 183 TaxDistrict 05 IMP 229,500 CHANGE 0
NBHD: 1426.1
APPL REASON: Fair Market Value Total 334,300.00
STAFF RECOM: No change in value

****

RESIDENTIAL PROPERTIES

1667	14 -0021-0005-031-6	KEMP JOHN BYRON & GUEMMER JANE ELIZABETH				NOTICE VALUE	271,000
2018	702 GLENWOOD AVE SE ATL			LAND	112,400	CURRENT	271,000
	APPRS: 183	TaxDistrict	05	IMP	158,600	CHANGE	0
	NBHD: 1426.1						
	APPL REASON:	Value and Uniformity		Total	271,000.00		
	STAFF RECOM:	No change in value					

****

1668	14 -0021-0006-046-3	GIANOULIDIS JOHN J				NOTICE VALUE	406,300
2018	463 CAMERON ST SE ATL			LAND	112,600	CURRENT	406,300
	APPRS: 183	TaxDistrict	05	IMP	293,700	CHANGE	0
	NBHD: 1426.1						
	APPL REASON:	Value/Unif/Taxibility		Total	406,300.00		
	STAFF RECOM:	No change in value					

****

1669	14 -0021-0006-051-3	AZAR LABOOB MRS				NOTICE VALUE	367,300
2018	489 CAMERON ST SE ATL			LAND	116,600	CURRENT	367,300
	APPRS: 183	TaxDistrict	05	IMP	250,700	CHANGE	0
	NBHD: 1426.1						
	APPL REASON:	Fair Market Value		Total	367,300.00		
	STAFF RECOM:	No change in value					

****

1670	14 -0021-0006-058-8	GARTELL L L C				NOTICE VALUE	256,400
2018	519 CAMERON ST SE ATL			LAND	94,000	CURRENT	256,400
	APPRS: 183	TaxDistrict	05	IMP	162,400	CHANGE	0
	NBHD: 1426.1						
	APPL REASON:	Value and Uniformity		Total	256,400.00		
	STAFF RECOM:	No change in value					

****

1671	14 -0021-0006-061-2	LINCOLN PEGGY L				NOTICE VALUE	304,400
2018	658 HANSELL ST SE ATL			LAND	91,400	CURRENT	304,400
	APPRS: 183	TaxDistrict	05	IMP	213,000	CHANGE	0
	NBHD: 1426.1						
	APPL REASON:	Value and Taxibility		Total	304,400.00		
	STAFF RECOM:	No change in value					

****

1672	14 -0021-0006-062-0	RICHARDSON ROBERT A &				NOTICE VALUE	318,400
2018	650 HANSELL ST SE ATL			LAND	90,000	CURRENT	318,400
	APPRS: 183	TaxDistrict	05	IMP	228,400	CHANGE	0
	NBHD: 1426.1						
	APPL REASON:	Exemption Denial		Total	318,400.00		
	STAFF RECOM:	No change in value					

****

1673	14 -0021-0006-088-5	RICHARDSON ROBERT A				NOTICE VALUE	309,800
2018	706 HANSELL ST SE ATL			LAND	98,400	CURRENT	309,800
	APPRS: 183	TaxDistrict	05	IMP	211,400	CHANGE	0
	NBHD: 1426.1						
	APPL REASON:	Fair Market Value		Total	309,800.00		
	STAFF RECOM:	No change in value					

****

RESIDENTIAL PROPERTIES

1674	14 -0021-0006-104-0	BIXLER PEGGY SUE				NOTICE VALUE	299,700
2018	509 CAMERON ST SE ATL			LAND	102,600	CURRENT	299,700
	APPRS: 183	TaxDistrict	05	IMP	197,100	CHANGE	0
	NBHD: 1426.1						
	APPL REASON:	Value and Uniformity		Total	299,700.00		
	STAFF RECOM:	No change in value					

****

1675	14 -0021-0007-050-4	TROTZ JOSEPH EZRA &				NOTICE VALUE	599,500
2018	686 ROSALIA ST SE ATL			LAND	99,500	CURRENT	599,500
	APPRS: 183	TaxDistrict	05	IMP	500,000	CHANGE	0
	NBHD: 1426.1						
	APPL REASON:	Value and Uniformity		Total	599,500.00		
	STAFF RECOM:	No change in value					

****

1676	14 -0021-0007-068-6	KANN ANDREW J &				NOTICE VALUE	318,400
2018	590 BOULEVARD SE ATL			LAND	107,900	CURRENT	318,400
	APPRS: 183	TaxDistrict	05	IMP	210,500	CHANGE	0
	NBHD: 1426.1						
	APPL REASON:	Fair Market Value		Total	318,400.00		
	STAFF RECOM:	No change in value					

****

1677	14 -0021-0007-071-0	THOMPSON WILLIAM				NOTICE VALUE	586,900
2018	641 ROSALIA ST SE ATL			LAND	95,700	CURRENT	586,900
	APPRS: 183	TaxDistrict	05	IMP	491,200	CHANGE	0
	NBHD: 1426.1						
	APPL REASON:	Fair Market Value		Total	586,900.00		
	STAFF RECOM:	No change in value					

****

1678	14 -0021-0007-097-5	FOURREAU REMI				NOTICE VALUE	408,300
2018	699 ROSALIA ST SE ATL			LAND	95,500	CURRENT	408,300
	APPRS: 183	TaxDistrict	05	IMP	312,800	CHANGE	0
	NBHD: 1426.1						
	APPL REASON:	Uniformity		Total	408,300.00		
	STAFF RECOM:	No change in value					

****

1679	14 -0022-0001-026-9	SINGER ROBIN				NOTICE VALUE	373,400
2018	652 BERNE ST SE ATL			LAND	102,800	CURRENT	373,400
	APPRS: 183	TaxDistrict	05	IMP	270,600	CHANGE	0
	NBHD: 1426.1						
	APPL REASON:	Fair Market Value		Total	373,400.00		
	STAFF RECOM:	No change in value					

****

1680	14 -0022-0001-034-3	CROSBY CARL ERNEST				NOTICE VALUE	394,300
2018	605 BERNE ST SE ATL			LAND	103,400	CURRENT	394,300
	APPRS: 183	TaxDistrict	05	IMP	290,900	CHANGE	0
	NBHD: 1426.1						
	APPL REASON:	Value and Uniformity		Total	394,300.00		
	STAFF RECOM:	No change in value					

****

RESIDENTIAL PROPERTIES

1681	14 -0022-0002-034-2	WALKER JACLYN M				NOTICE VALUE	347,000
2018	731 BERNE ST SE ATL			LAND	106,900	CURRENT	347,000
	APPRS: 183	TaxDistrict	05	IMP	240,100	CHANGE	0
	NBHD: 1426.1						
	APPL REASON:	Fair Market Value		Total	347,000.00		
	STAFF RECOM:	No change in value					

****

1682	14 -0022-0002-059-9	SPINK ESTATES LLC				NOTICE VALUE	235,900
2018	704 MERCER ST SE ATL			LAND	94,000	CURRENT	235,900
	APPRS: 183	TaxDistrict	05	IMP	141,900	CHANGE	0
	NBHD: 1426.1						
	APPL REASON:	Fair Market Value		Total	235,900.00		
	STAFF RECOM:	No change in value					

****

1683	14 -0022-0004-020-9	PICKETT TERRELL M				NOTICE VALUE	356,800
2018	747 CONFEDERATE AVE SE ATL			LAND	87,700	CURRENT	356,800
	APPRS: 183	TaxDistrict	05	IMP	269,100	CHANGE	0
	NBHD: 1426.1						
	APPL REASON:	Value and Uniformity		Total	356,800.00		
	STAFF RECOM:	No change in value					

****

1684	14 -0022-0004-023-3	LEAKE CYNTHIA J				NOTICE VALUE	343,600
2018	664 ORMEWOOD AVE SE ATL			LAND	97,700	CURRENT	343,600
	APPRS: 183	TaxDistrict	05	IMP	245,900	CHANGE	0
	NBHD: 1426.1						
	APPL REASON:	Fair Market Value		Total	343,600.00		
	STAFF RECOM:	No change in value					

****

1685	14 -0022-0004-024-1	COOPER CHRISTIAN R &				NOTICE VALUE	527,400
2018	660 ORMEWOOD AVE SE ATL			LAND	98,500	CURRENT	527,400
	APPRS: 183	TaxDistrict	05	IMP	428,900	CHANGE	0
	NBHD: 1426.1						
	APPL REASON:	Fair Market Value		Total	527,400.00		
	STAFF RECOM:	No change in value					

****

1686	14 -0022-0005-012-5	GADSON CORNELIUS				NOTICE VALUE	448,700
2018	728 ORMEWOOD AVE SE ATL			LAND	122,000	CURRENT	448,700
	APPRS: 183	TaxDistrict	05	IMP	326,700	CHANGE	0
	NBHD: 1426.1						
	APPL REASON:	Fair Market Value		Total	448,700.00		
	STAFF RECOM:	No change in value					

****

1687	14 -0022-0007-029-7	COOPER CHRISTIAN				NOTICE VALUE	278,500
2018	651 ORMEWOOD AVE SE ATL			LAND	94,600	CURRENT	278,500
	APPRS: 183	TaxDistrict	05	IMP	183,900	CHANGE	0
	NBHD: 1426.1						
	APPL REASON:	Fair Market Value		Total	278,500.00		
	STAFF RECOM:	No change in value					

****

RESIDENTIAL PROPERTIES

1688	14 -0022-0008-045-2	NOVOTNY HEATHER MADISON &				NOTICE VALUE	307,300
2018	710 DELMAR AVE SE ATL			LAND	101,400	CURRENT	307,300
	APPRS: 183	TaxDistrict	05	IMP	205,900	CHANGE	0
	NBHD: 1426.1						
	APPL REASON: Fair Market Value			Total	307,300.00		
	STAFF RECOM: No change in value						

****

1689	14 -0023-0002-009-3	LARSGAARD JOEL D &				NOTICE VALUE	354,500
2018	909 CONFEDERATE AVE SE ATL			LAND	101,500	CURRENT	354,500
	APPRS: 183	TaxDistrict	05	IMP	253,000	CHANGE	0
	NBHD: 1426.1						
	APPL REASON: Fair Market Value			Total	354,500.00		
	STAFF RECOM: No change in value						

****

1690	14 -0023-0002-020-0	AHSKEBOUSSI MOHSEN & CHRISTINE				NOTICE VALUE	413,700
2018	657 HOME AVE SE ATL			LAND	103,800	CURRENT	413,700
	APPRS: 183	TaxDistrict	05	IMP	309,900	CHANGE	0
	NBHD: 1426.1						
	APPL REASON: Exemption Denial			Total	413,700.00		
	STAFF RECOM: No change in value						

****

1691	14 -0023-0003-055-5	NORRIS RONNIE L JR				NOTICE VALUE	236,400
2018	817 COMMONWEALTH AVE ATL			LAND	22,100	CURRENT	236,400
	APPRS: 183	TaxDistrict	05T	IMP	214,300	CHANGE	0
	NBHD: 1429.4						
	APPL REASON: Fair Market Value			Total	236,400.00		
	STAFF RECOM: No change in value						

****

1692	14 -0023-0007-046-0	NGUYEN TRUNG Q &				NOTICE VALUE	326,800
2018	1026 LESTER AVE SE ATL			LAND	75,000	CURRENT	326,800
	APPRS: 183	TaxDistrict	05	IMP	251,800	CHANGE	0
	NBHD: 1424.						
	APPL REASON: Value and Uniformity			Total	326,800.00		
	STAFF RECOM: No change in value						

****

1693	14 -0023-0010-009-3	SHAHBAZAZ MARZIEH &				NOTICE VALUE	186,800
2018	706 SCHUYLER AVE SE ATL			LAND	72,300	CURRENT	186,800
	APPRS: 183	TaxDistrict	05	IMP	114,500	CHANGE	0
	NBHD: 1424.						
	APPL REASON: Exemption Denial			Total	186,800.00		
	STAFF RECOM: No change in value						

****

1694	14 -0024-0005-015-6	NEJAD LOEGHMAN TADAYON &				NOTICE VALUE	187,000
2018	732 CUSTER AVE SE ATL			LAND	33,600	CURRENT	187,000
	APPRS: 183	TaxDistrict	05	IMP	153,400	CHANGE	0
	NBHD: 1423.						
	APPL REASON: Exemption Denial			Total	187,000.00		
	STAFF RECOM: No change in value						

****

RESIDENTIAL PROPERTIES

1695 14 -0042-0001-055-4 MURPHY WILLIAM NOTICE VALUE 399,100
2018 945 GRANT ST ATL LAND 185,400 CURRENT 399,100
APPRS: 183 TaxDistrict 05 IMP 213,700 CHANGE 0
NBHD: 1427.3
APPL REASON: Fair Market Value Total 399,100.00
STAFF RECOM: No change in value

****

1696 14 -0042-0003-123-8 455 ATLANTA AVENUE LLC NOTICE VALUE 236,500
2018 455 A ATLANTA AVE ATL LAND 177,200 CURRENT 236,500
APPRS: 183 TaxDistrict 05 IMP 59,300 CHANGE 0
NBHD: 1427.3
APPL REASON: Value and Uniformity Total 236,500.00
STAFF RECOM: No change in value

****

1697 14 -0042-0004-064-3 SICILIANO CHRIS & FRIDAY VIMALA EMILY NOTICE VALUE 547,100
2018 561 MEAD ST SE ATL LAND 210,200 CURRENT 547,100
APPRS: 183 TaxDistrict 05 IMP 336,900 CHANGE 0
NBHD: 1427.3
APPL REASON: Value and Uniformity Total 547,100.00
STAFF RECOM: No change in value

****

1698 14 -0043-0001-007-4 JAYARAMAN SIVA S & MILLER ANDREA CAROL NOTICE VALUE 345,600
2018 308 GEORGIA AVE SE ATL LAND 67,000 CURRENT 345,600
APPRS: 183 TaxDistrict 05 IMP 278,600 CHANGE 0
NBHD: 1426.9
APPL REASON: Value/Unif/Taxibility Total 345,600.00
STAFF RECOM: No change in value

****

1699 14 -0043-0001-013-2 GIESEN RYAN P & JONATHAN G NOTICE VALUE 401,000
2018 630 HILL ST SE ATL LAND 62,700 CURRENT 401,000
APPRS: 183 TaxDistrict 05 IMP 338,300 CHANGE 0
NBHD: 1426.9
APPL REASON: Uniformity Total 401,000.00
STAFF RECOM: No change in value

****

1700 14 -0044-0002-087-4 FOX CHRISTOPHER M NOTICE VALUE 333,300
2018 394 OAKLAND AVE SE ATL LAND 108,000 CURRENT 333,300
APPRS: 183 TaxDistrict 05W IMP 225,300 CHANGE 0
NBHD: 1427.2
APPL REASON: Value and Uniformity Total 333,300.00
STAFF RECOM: No change in value

****

1701 14 -0044-0004-078-1 COTTON DAVID & ENZOR KELLY NOTICE VALUE 511,100
2018 468 GRANT ST SE ATL LAND 68,600 CURRENT 511,100
APPRS: 183 TaxDistrict 05 IMP 442,500 CHANGE 0
NBHD: 1426.9
APPL REASON: Fair Market Value Total 511,100.00
STAFF RECOM: No change in value

****

09 August , 2018

A2 Appeal No Changes - Real Property

RESIDENTIAL PROPERTIES

1702	14 -0044-0005-107-7	VERED MORAN				NOTICE VALUE	329,500
2018	396 CHEROKEE AVE SE ATL			LAND	94,000	CURRENT	329,500
	APPRS: 183	TaxDistrict	05W	IMP	235,500	CHANGE	0
	NBHD: 1427.2						
	APPL REASON:	Value and Uniformity		Total	329,500.00		
	STAFF RECOM:	No change in value					

****

1703	14 -0044-0007-127-3	CURRIER KIMBERLY A &				NOTICE VALUE	457,100
2018	383 MILLEDGE AVE SE ATL			LAND	66,700	CURRENT	457,100
	APPRS: 183	TaxDistrict	05	IMP	390,400	CHANGE	0
	NBHD: 1426.9						
	APPL REASON:	Fair Market Value		Total	457,100.00		
	STAFF RECOM:	No change in value					

****

1704	14 -0044-0008-062-1	TODD CATHLEEN				NOTICE VALUE	242,600
2018	547 BOULEVARD SE ATL			LAND	78,400	CURRENT	242,600
	APPRS: 183	TaxDistrict	05	IMP	164,200	CHANGE	0
	NBHD: 9978.6						
	APPL REASON:	Value and Uniformity		Total	242,600.00		
	STAFF RECOM:	No change in value					

****

1705	14 -0045- LL-257-5	NICHOLS STEVEN				NOTICE VALUE	270,500
2018	170 BOULEVARD SE LOT 305E ATL			LAND	29,200	CURRENT	270,500
	APPRS: 183	TaxDistrict	05W	IMP	241,300	CHANGE	0
	NBHD: 9902.2						
	APPL REASON:	Fair Market Value		Total	270,500.00		
	STAFF RECOM:	No change in value					

****

1706	14 -0045-0002-106-1	PARKER JASON				NOTICE VALUE	517,700
2018	10 JACKSON ST SE ATL			LAND	62,800	CURRENT	517,700
	APPRS: 112	TaxDistrict	05W	IMP	454,900	CHANGE	0
	NBHD: 1481.						
	APPL REASON:	Value/Unif/Taxibility		Total	517,700.00		
	STAFF RECOM:	No change in value					

****

1707	14 -0046-0003-033-5	GOGGIN PAUL S II				NOTICE VALUE	1,141,400
2018	563 EAST AVE NE ATL			LAND	140,700	CURRENT	1,141,400
	APPRS: 112	TaxDistrict	05	IMP	1,000,700	CHANGE	0
	NBHD: 1436.2						
	APPL REASON:	Value and Uniformity		Total	1,141,400.00		
	STAFF RECOM:	No change in value					

****

1708	14 -0046-0006-164-5	FORBES RYAN				NOTICE VALUE	348,400
2018	563 HIGHLAND AVE NE ATL			LAND	137,900	CURRENT	348,400
	APPRS: 112	TaxDistrict	05	IMP	210,500	CHANGE	0
	NBHD: 1436.2						
	APPL REASON:	Value and Uniformity		Total	348,400.00		
	STAFF RECOM:	No change in value					

****

RESIDENTIAL PROPERTIES

1709	14 -0046-0006-325-2	BANERJEE RUPAM				NOTICE VALUE	199,500
2018	480 JOHN WESLEY DOBBS AVE UNIT 312 ATL			LAND	20,000	CURRENT	199,500
	APPRS: 112	TaxDistrict	05W	IMP	179,500	CHANGE	0
	NBHD: 1481.						
	APPL REASON:	Value and Uniformity		Total	199,500.00		
	STAFF RECOM:	No change in value					

****

1710	14 -0046-0012-256-1	SURBER MARK &				NOTICE VALUE	460,100
2018	510 EDGEWOOD AVE SE # 4 ATL			LAND	35,500	CURRENT	460,100
	APPRS: 112	TaxDistrict	05W	IMP	424,600	CHANGE	0
	NBHD: 1002.						
	APPL REASON:	Value/Unif/Taxibility		Total	460,100.00		
	STAFF RECOM:	No change in value					

****

1711	14 -0046-0012-257-9	BOTHWELL ASHLEY				NOTICE VALUE	431,800
2018	510 EDGEWOOD AVE SE # 5 ATL			LAND	35,500	CURRENT	431,800
	APPRS: 112	TaxDistrict	05W	IMP	396,300	CHANGE	0
	NBHD: 1002.						
	APPL REASON:	Value/Unif/Taxibility		Total	431,800.00		
	STAFF RECOM:	No change in value					

****

1712	14 -0046-0012-258-7	BOSSERT ALEXANDER				NOTICE VALUE	404,900
2018	510 EDGEWOOD AVE SE 6 ATL			LAND	32,400	CURRENT	404,900
	APPRS: 112	TaxDistrict	05W	IMP	372,500	CHANGE	0
	NBHD: 1002.						
	APPL REASON:	Value and Uniformity		Total	404,900.00		
	STAFF RECOM:	No change in value					

****

1713	14 -0046-0012-302-3	TRAVERS MICHAEL				NOTICE VALUE	254,900
2018	572 EDGEWOOD AVE NE # 303 ATL			LAND	27,200	CURRENT	254,900
	APPRS: 112	TaxDistrict	05W	IMP	227,700	CHANGE	0
	NBHD: 9904.4						
	APPL REASON:	Fair Market Value		Total	254,900.00		
	STAFF RECOM:	No change in value					

****

1714	14 -0046-0012-313-0	BROWDER SUSAN L				NOTICE VALUE	360,700
2018	572 EDGEWOOD AVE NE # 314 ATL			LAND	43,100	CURRENT	360,700
	APPRS: 112	TaxDistrict	05W	IMP	317,600	CHANGE	0
	NBHD: 9904.4						
	APPL REASON:	Value and Uniformity		Total	360,700.00		
	STAFF RECOM:	No change in value					

****

1715	14 -0046-0013-011-9	ALEXANDER RAYMOND				NOTICE VALUE	211,800
2018	821 MC GILL PARK AVE ATL			LAND	27,400	CURRENT	211,800
	APPRS: 112	TaxDistrict	05	IMP	184,400	CHANGE	0
	NBHD: 1314.						
	APPL REASON:	Value and Uniformity		Total	211,800.00		
	STAFF RECOM:	No change in value					

****

RESIDENTIAL PROPERTIES

1716	14 -0046-0013-047-3 SLOCUM DEBBIE J & MICHAEL J				NOTICE VALUE	140,600
2018	1021 MC GILL PARK AVE NE ATL		LAND	15,300	CURRENT	140,600
	APPRS: 112	TaxDistrict 05	IMP	125,300	CHANGE	0
	NBHD: 1314.					
	APPL REASON: Fair Market Value		Total	140,600.00		
	STAFF RECOM: No change in value					

****

1717	14 -0046-0013-048-1 ALEXIS FREDERIKA E & KEARNS ANITA M				NOTICE VALUE	137,300
2018	1023 MC GILL PARK AVE ATL		LAND	15,300	CURRENT	137,300
	APPRS: 112	TaxDistrict 05	IMP	122,000	CHANGE	0
	NBHD: 1314.					
	APPL REASON: Value/Unif/Taxibility		Total	137,300.00		
	STAFF RECOM: No change in value					

****

1718	14 -0046-0013-076-2 CHAMBERS JEANETTE M				NOTICE VALUE	171,400
2018	1507 MC GILL PARK AVE # 1507 ATL		LAND	20,100	CURRENT	171,400
	APPRS: 112	TaxDistrict 05	IMP	151,300	CHANGE	0
	NBHD: 1314.					
	APPL REASON: Fair Market Value		Total	171,400.00		
	STAFF RECOM: No change in value					

****

1719	14 -0046-0013-169-5 STEELE JULIE				NOTICE VALUE	153,700
2018	129 MC GILL PARK AVE ATL		LAND	18,300	CURRENT	153,700
	APPRS: 112	TaxDistrict 05	IMP	135,400	CHANGE	0
	NBHD: 1314.					
	APPL REASON: Value and Taxibility		Total	153,700.00		
	STAFF RECOM: No change in value					

****

1720	14 -0046-0013-184-4 MC GUFFIE ERIC				NOTICE VALUE	207,600
2018	215 MC GILL PARK AVE NE ATL		LAND	26,700	CURRENT	207,600
	APPRS: 112	TaxDistrict 05	IMP	180,900	CHANGE	0
	NBHD: 1314.					
	APPL REASON: Fair Market Value		Total	207,600.00		
	STAFF RECOM: No change in value					

****

1721	14 -0046-0014-002-7 KOVYNEV VADIM A				NOTICE VALUE	223,200
2018	375 HIGHLAND AVE # 102 ATL		LAND	26,000	CURRENT	223,200
	APPRS: 112	TaxDistrict 05	IMP	197,200	CHANGE	0
	NBHD: 4361.3					
	APPL REASON: Value and Uniformity		Total	223,200.00		
	STAFF RECOM: No change in value					

****

1722	14 -0046-0014-037-3 STEWART VARUNEE N				NOTICE VALUE	223,200
2018	375 HIGHLAND AVE # 503 ATL		LAND	26,000	CURRENT	223,200
	APPRS: 112	TaxDistrict 05	IMP	197,200	CHANGE	0
	NBHD: 4361.3					
	APPL REASON: Exemption Denial		Total	223,200.00		
	STAFF RECOM: No change in value					

****

RESIDENTIAL PROPERTIES

1723	14 -0046-0014-094-4	MANN KYLE				NOTICE VALUE	167,200
2018	375 HIGHLAND AVE 1005 ATL			LAND	16,700	CURRENT	167,200
	APPRS: 112	TaxDistrict	05	IMP	150,500	CHANGE	0
	NBHD: 4361.3						
	APPL REASON: Fair Market Value			Total	167,200.00		
	STAFF RECOM: No change in value						

****

1724	14 -0046-0014-097-7	HASS MICHAEL				NOTICE VALUE	167,200
2018	375 HIGHLAND AVE # 1008 ATL			LAND	16,700	CURRENT	167,200
	APPRS: 112	TaxDistrict	05	IMP	150,500	CHANGE	0
	NBHD: 4361.3						
	APPL REASON: Fair Market Value			Total	167,200.00		
	STAFF RECOM: No change in value						

****

1725	14 -0047-0002-080-6	DOMAGALSKI HELMUT				NOTICE VALUE	404,100
2018	547 PARKWAY DR NE ATL			LAND	189,000	CURRENT	404,100
	APPRS: 112	TaxDistrict	05	IMP	215,100	CHANGE	0
	NBHD: 1436.9						
	APPL REASON: Fair Market Value			Total	404,100.00		
	STAFF RECOM: No change in value						

****

1726	14 -0047-0003-029-2	500 BOULEVARD PLACE LAND TRUST THE				NOTICE VALUE	234,200
2018	500 BOULEVARD PL NE ATL			LAND	234,200	CURRENT	234,200
	APPRS: 112	TaxDistrict	05	IMP	0	CHANGE	0
	NBHD: 1436.9						
	APPL REASON: Value and Uniformity			Total	234,200.00		
	STAFF RECOM: No change in value						

****

1727	14 -0047-0003-043-3	FELLMAN PETER B &				NOTICE VALUE	136,100
2018	BOULEVARD PL NE ATL			LAND	136,100	CURRENT	136,100
	APPRS: 112	TaxDistrict	05	IMP	0	CHANGE	0
	NBHD: 1436.9						
	APPL REASON: Value and Uniformity			Total	136,100.00		
	STAFF RECOM: No change in value						

****

1728	14 -0047-0003-044-1	B F G INVESTMENTS				NOTICE VALUE	136,100
2018	BOULEVARD PL NE ATL			LAND	136,100	CURRENT	136,100
	APPRS: 112	TaxDistrict	05	IMP	0	CHANGE	0
	NBHD: 1436.9						
	APPL REASON: Value and Uniformity			Total	136,100.00		
	STAFF RECOM: No change in value						

****

1729	14 -0047-0003-129-0	BFG INVESTMENTS L L C &				NOTICE VALUE	209,700
2018	BOULEVARD PL NE ATL			LAND	209,700	CURRENT	209,700
	APPRS: 112	TaxDistrict	05	IMP	0	CHANGE	0
	NBHD: 1436.9						
	APPL REASON: Value and Uniformity			Total	209,700.00		
	STAFF RECOM: No change in value						

****

RESIDENTIAL PROPERTIES

1730	14 -0047-0003-145-6	CARLSON TIMOTHY A				NOTICE VALUE	568,100
2018	561 BOULEVARD PL NE ATL			LAND	231,100	CURRENT	568,100
	APPRS: 112	TaxDistrict	05	IMP	337,000	CHANGE	0
	NBHD: 1437.2						
	APPL REASON:	Value and Uniformity		Total	568,100.00		
	STAFF RECOM:	No change in value					

****

1731	14 -0047-0005-007-6	HART KELLY A &				NOTICE VALUE	615,000
2018	494 PARKWAY DR NE ATL			LAND	165,500	CURRENT	615,000
	APPRS: 112	TaxDistrict	05	IMP	449,500	CHANGE	0
	NBHD: 1436.9						
	APPL REASON:	Value and Taxibility		Total	615,000.00		
	STAFF RECOM:	No change in value					

****

1732	14 -0047-0008-242-6	KING NEVIKA				NOTICE VALUE	162,100
2018	384 RALPH MC GILL BLVD NE LOT 321 ATL			LAND	17,600	CURRENT	162,100
	APPRS: 112	TaxDistrict	05	IMP	144,500	CHANGE	0
	NBHD: 1007.						
	APPL REASON:	Fair Market Value		Total	162,100.00		
	STAFF RECOM:	No change in value					

****

1733	14 -0047-0011-025-0	UNDERWOOD LEWIS A				NOTICE VALUE	202,900
2018	408 MC GILL PL ATL			LAND	25,500	CURRENT	202,900
	APPRS: 112	TaxDistrict	05	IMP	177,400	CHANGE	0
	NBHD: 2814.						
	APPL REASON:	Value and Uniformity		Total	202,900.00		
	STAFF RECOM:	No change in value					

****

1734	14 -0047-0011-204-1	YOUNG VICKIE S & JERRY O JR				NOTICE VALUE	358,600
2018	395 CENTRAL PARK PL # 720 ATL			LAND	37,300	CURRENT	358,600
	APPRS: 112	TaxDistrict	05	IMP	321,300	CHANGE	0
	NBHD: 4361.2						
	APPL REASON:	Value/Unif/Taxibility		Total	358,600.00		
	STAFF RECOM:	No change in value					

****

1735	14 -0047-0011-225-6	SEDA FERNANDO A JR				NOTICE VALUE	252,600
2018	395 CENTRAL PARK PL # 750 ATL			LAND	30,300	CURRENT	252,600
	APPRS: 112	TaxDistrict	05	IMP	222,300	CHANGE	0
	NBHD: 4361.2						
	APPL REASON:	Fair Market Value		Total	252,600.00		
	STAFF RECOM:	No change in value					

****

1736	14 -0047-0012-008-5	COLEMAN DAVID M				NOTICE VALUE	386,000
2018	377 ANGIER CT NE ATL			LAND	61,500	CURRENT	386,000
	APPRS: 112	TaxDistrict	05	IMP	324,500	CHANGE	0
	NBHD: 1436.1						
	APPL REASON:	Uniformity		Total	386,000.00		
	STAFF RECOM:	No change in value					

****

RESIDENTIAL PROPERTIES

1737	14 -0048-0001-102-8	GARCIA JESUS				NOTICE VALUE	202,300
2018	345 SEVENTH ST NE # 5 ATL			LAND	26,700	CURRENT	202,300
	APPRS: 112	TaxDistrict	05	IMP	175,600	CHANGE	0
	NBHD: 4414.						
	APPL REASON:	Value/Unif/Taxibility		Total	202,300.00		
	STAFF RECOM:	No change in value					

****

1738	14 -0048-0001-112-7	ROBINSON DORIS T				NOTICE VALUE	201,500
2018	345 SEVENTH ST NE ATL			LAND	26,700	CURRENT	201,500
	APPRS: 112	TaxDistrict	05	IMP	174,800	CHANGE	0
	NBHD: 4414.						
	APPL REASON:	Value/Unif/Taxibility		Total	201,500.00		
	STAFF RECOM:	No change in value					

****

1739	14 -0048-0002-039-1	SCOTT W STEED				NOTICE VALUE	687,300
2018	835 MENTELLE DR NE ATL			LAND	257,000	CURRENT	687,300
	APPRS: 112	TaxDistrict	05	IMP	430,300	CHANGE	0
	NBHD: 1435.						
	APPL REASON:	Fair Market Value		Total	687,300.00		
	STAFF RECOM:	No change in value					

****

1740	14 -0048-0004-077-9	BRYANT SANNA E				NOTICE VALUE	717,900
2018	533 SEAL PL NE ATL			LAND	84,300	CURRENT	717,900
	APPRS: 112	TaxDistrict	05	IMP	633,600	CHANGE	0
	NBHD: 1435.8						
	APPL REASON:	Value/Unif/Taxibility		Total	717,900.00		
	STAFF RECOM:	No change in value					

****

1741	14 -0048-0005-040-6	SIMON ROGER &				NOTICE VALUE	1,141,100
2018	340 FOURTH ST NE ATL			LAND	202,000	CURRENT	1,141,100
	APPRS: 112	TaxDistrict	05	IMP	939,100	CHANGE	0
	NBHD: 1435.						
	APPL REASON:	Value and Uniformity		Total	1,141,100.00		
	STAFF RECOM:	No change in value					

****

1742	14 -0048-0006-017-3	CHATHAM RODNEY E				NOTICE VALUE	511,600
2018	418 FIFTH ST NE ATL			LAND	195,600	CURRENT	511,600
	APPRS: 112	TaxDistrict	05	IMP	316,000	CHANGE	0
	NBHD: 1435.						
	APPL REASON:	Value and Uniformity		Total	511,600.00		
	STAFF RECOM:	No change in value					

****

1743	14 -0048-0006-048-8	CHATHAM RODNEY E				NOTICE VALUE	744,400
2018	734 CHARLES ALLEN DR NE ATL			LAND	213,100	CURRENT	744,400
	APPRS: 112	TaxDistrict	05	IMP	531,300	CHANGE	0
	NBHD: 1435.						
	APPL REASON:	Value and Uniformity		Total	744,400.00		
	STAFF RECOM:	No change in value					

****

RESIDENTIAL PROPERTIES

1744	14 -0048-0007-072-7	MAKHOUKOVA DARIA				NOTICE VALUE	610,000
2018	785 VEDADO WAY NE ATL			LAND	184,400	CURRENT	610,000
	APPRS: 112	TaxDistrict	05	IMP	425,600	CHANGE	0
	NBHD: 1435.						
	APPL REASON:	Fair Market Value		Total	610,000.00		
	STAFF RECOM:	No change in value					

****

1745	14 -0048-0008-015-5	VANVLEET DERIK J &				NOTICE VALUE	740,800
2018	541 GREENWOOD AVE NE ATL			LAND	205,100	CURRENT	740,800
	APPRS: 112	TaxDistrict	05	IMP	535,700	CHANGE	0
	NBHD: 1435.						
	APPL REASON:	Value and Uniformity		Total	740,800.00		
	STAFF RECOM:	No change in value					

****

1746	14 -0048-0008-016-3	PASCARELLI VICTOR J &				NOTICE VALUE	644,200
2018	545 GREENWOOD AVE NE ATL			LAND	205,100	CURRENT	644,200
	APPRS: 112	TaxDistrict	05	IMP	439,100	CHANGE	0
	NBHD: 1435.						
	APPL REASON:	Value and Uniformity		Total	644,200.00		
	STAFF RECOM:	No change in value					

****

1747	14 -0048-0011-089-5	DECAY JANIECE				NOTICE VALUE	615,100
2018	631 BOULEVARD NE ATL			LAND	169,600	CURRENT	615,100
	APPRS: 112	TaxDistrict	05	IMP	445,500	CHANGE	0
	NBHD: 1437.2						
	APPL REASON:	Uniformity		Total	615,100.00		
	STAFF RECOM:	No change in value					

****

1748	14 -0048-0012-074-6	GRAKAL PATRICIA				NOTICE VALUE	200,000
2018	620 GLEN IRIS DR NE # 515 ATL			LAND	25,900	CURRENT	200,000
	APPRS: 112	TaxDistrict	05	IMP	174,100	CHANGE	0
	NBHD: 1436.4						
	APPL REASON:	Value and Uniformity		Total	200,000.00		
	STAFF RECOM:	No change in value					

****

1749	14 -0048-0012-090-2	FELDSTEIN FEDERICO				NOTICE VALUE	202,700
2018	620 GLEN IRIS DR NE 406 ATL			LAND	25,500	CURRENT	202,700
	APPRS: 112	TaxDistrict	05	IMP	177,200	CHANGE	0
	NBHD: 1436.4						
	APPL REASON:	Exemption Denial		Total	202,700.00		
	STAFF RECOM:	No change in value					

****

1750	14 -0048-0012-097-7	LUJA REALTY INC				NOTICE VALUE	212,500
2018	620 GLEN IRIS DR NE # 413 ATL			LAND	27,600	CURRENT	212,500
	APPRS: 112	TaxDistrict	05	IMP	184,900	CHANGE	0
	NBHD: 1436.4						
	APPL REASON:	Value and Uniformity		Total	212,500.00		
	STAFF RECOM:	No change in value					

****

RESIDENTIAL PROPERTIES

1751 14 -0048-0012-174-4 TREESE CRAIG J NOTICE VALUE 279,800
2018 650 GLEN IRIS DR NE UNIT 1 ATL LAND 38,800 CURRENT 279,800
APPRS: 112 TaxDistrict 05 IMP 241,000 CHANGE 0
NBHD: 1436.4
APPL REASON: Value and Uniformity Total 279,800.00
STAFF RECOM: No change in value

****

1752 14 -0048-0020-018-3 TIMMERMANN MICHAEL DAVID NOTICE VALUE 231,000
2018 343 EIGHTH ST NE # F 2 ATL LAND 18,600 CURRENT 231,000
APPRS: 112 TaxDistrict 05 IMP 212,400 CHANGE 0
NBHD: 4614.
APPL REASON: Uniformity and Taxibility Total 231,000.00
STAFF RECOM: No change in value

****

1753 14 -0048-0026-001-3 BHAKTA TARUN NOTICE VALUE 372,400
2018 778 CHARLES ALLEN DR NE # A ATL LAND 106,100 CURRENT 372,400
APPRS: 112 TaxDistrict 05 IMP 266,300 CHANGE 0
NBHD: 1432.
APPL REASON: Value and Uniformity Total 372,400.00
STAFF RECOM: No change in value

****

1754 14 -0048-0033-005-5 KUMMERNES ALEXANDRA NOTICE VALUE 183,800
2018 323 EIGHTH ST # 5 ATL LAND 22,000 CURRENT 183,800
APPRS: 112 TaxDistrict 05 IMP 161,800 CHANGE 0
NBHD: 9902.4
APPL REASON: Value and Uniformity Total 183,800.00
STAFF RECOM: No change in value

****

1755 14 -0048-0033-015-4 BUNN CATHERINE A NOTICE VALUE 183,800
2018 317 EIGHTH ST NE # 6 ATL LAND 22,000 CURRENT 183,800
APPRS: 112 TaxDistrict 05 IMP 161,800 CHANGE 0
NBHD: 9902.4
APPL REASON: Value and Uniformity Total 183,800.00
STAFF RECOM: No change in value

****

1756 14 -0048-0034-101-1 SCHANER KRISTIN NOTICE VALUE 791,100
2018 640 GLEN IRIS DR NE # 610 ATL LAND 71,500 CURRENT 791,100
APPRS: 112 TaxDistrict 05 IMP 719,600 CHANGE 0
NBHD: 3614.3
APPL REASON: Value and Uniformity Total 791,100.00
STAFF RECOM: No change in value

****

1757 14 -0048-0035-002-0 POHLMAN CHRISTINE NOTICE VALUE 154,100
2018 673 BOULEVARD NE # 2 ATL LAND 19,300 CURRENT 154,100
APPRS: 112 TaxDistrict 05 IMP 134,800 CHANGE 0
NBHD: 9904.1
APPL REASON: Taxability Total 154,100.00
STAFF RECOM: No change in value

****

RESIDENTIAL PROPERTIES

1758 14 -0049-0001-154-8 JACCINO MICHAEL COLIN NOTICE VALUE 158,800
2018 878 PEACHTREE ST NE 616 ATL LAND 14,000 CURRENT 158,800
APPRS: 112 TaxDistrict 05 IMP 144,800 CHANGE 0
NBHD: 3514.5
APPL REASON: Value and Uniformity Total 158,800.00
STAFF RECOM: No change in value

****

1759 14 -0049-0001-262-9 STEVENSON MARK H NOTICE VALUE 311,900
2018 860 PEACHTREE ST # 711 ATL LAND 27,200 CURRENT 311,900
APPRS: 112 TaxDistrict 05 IMP 284,700 CHANGE 0
NBHD: 9994.
APPL REASON: Value and Uniformity Total 311,900.00
STAFF RECOM: No change in value

****

1760 14 -0049-0001-370-0 IVANOV IVAYLO NOTICE VALUE 375,600
2018 860 PEACHTREE ST # 1401 ATL LAND 42,700 CURRENT 375,600
APPRS: 112 TaxDistrict 05 IMP 332,900 CHANGE 0
NBHD: 9994.
APPL REASON: Fair Market Value Total 375,600.00
STAFF RECOM: No change in value

****

1761 14 -0049-0001-499-7 RIEHMAN MARGARET ELSA NOTICE VALUE 339,000
2018 860 PEACHTREE ST # 2104 ATL LAND 32,100 CURRENT 339,000
APPRS: 112 TaxDistrict 05 IMP 306,900 CHANGE 0
NBHD: 9994.
APPL REASON: Fair Market Value Total 339,000.00
STAFF RECOM: No change in value

****

1762 14 -0049-0001-567-1 HIXSON KEVIN M NOTICE VALUE 407,000
2018 860 PEACHTREE ST 2418 ATL LAND 43,600 CURRENT 407,000
APPRS: 112 TaxDistrict 05 IMP 363,400 CHANGE 0
NBHD: 9994.
APPL REASON: Fair Market Value Total 407,000.00
STAFF RECOM: No change in value

****

1763 14 -0049-0001-589-5 EISON MICHAEL NOTICE VALUE 301,700
2018 860 PEACHTREE ST # 2604 ATL LAND 32,100 CURRENT 301,700
APPRS: 112 TaxDistrict 05 IMP 269,600 CHANGE 0
NBHD: 9994.
APPL REASON: Value and Uniformity Total 301,700.00
STAFF RECOM: No change in value

****

1764 14 -0049-0001-595-2 LIEU KY & LU LISA NOTICE VALUE 303,400
2018 860 PEACHTREE ST 2610 ATL LAND 29,100 CURRENT 303,400
APPRS: 112 TaxDistrict 05 IMP 274,300 CHANGE 0
NBHD: 9994.
APPL REASON: Value and Uniformity Total 303,400.00
STAFF RECOM: No change in value

****

RESIDENTIAL PROPERTIES

1765 14 -0049-0001-620-8 TRICKETT GARY & JUDITH NOTICE VALUE 407,000
2018 860 PEACHTREE ST # 2717 ATL LAND 43,600 CURRENT 407,000
APPRS: 112 TaxDistrict 05 IMP 363,400 CHANGE 0
NBHD: 9994.
APPL REASON: Value and Uniformity Total 407,000.00
STAFF RECOM: No change in value

****

1766 14 -0049-0001-637-2 ARNSDORFF GREGORY E NOTICE VALUE 192,700
2018 860 PEACHTREE ST # 2816 ATL LAND 22,200 CURRENT 192,700
APPRS: 112 TaxDistrict 05 IMP 170,500 CHANGE 0
NBHD: 9994.
APPL REASON: Uniformity Total 192,700.00
STAFF RECOM: No change in value

****

1767 14 -0049-0002-148-9 SCHLECTER ARI NOTICE VALUE 351,700
2018 905 JUNIPER ST NE # 515 ATL LAND 42,200 CURRENT 351,700
APPRS: 112 TaxDistrict 05 IMP 309,500 CHANGE 0
NBHD: 1435.7
APPL REASON: Fair Market Value Total 351,700.00
STAFF RECOM: No change in value

****

1768 14 -0049-0002-176-0 KOHSE ROBERT NOTICE VALUE 590,900
2018 905 JUNIPER ST NE # 716 ATL LAND 42,400 CURRENT 590,900
APPRS: 112 TaxDistrict 05 IMP 548,500 CHANGE 0
NBHD: 1435.7
APPL REASON: Value and Uniformity Total 590,900.00
STAFF RECOM: No change in value

****

1769 14 -0049-0002-184-4 TRAMMELL MATTHEW J NOTICE VALUE 751,900
2018 905 JUNIPER ST NE # 812 ATL LAND 42,700 CURRENT 751,900
APPRS: 112 TaxDistrict 05 IMP 709,200 CHANGE 0
NBHD: 1435.7
APPL REASON: Uniformity Total 751,900.00
STAFF RECOM: No change in value

****

1770 14 -0049-0002-307-1 CRANE CASEY NOTICE VALUE 305,100
2018 855 PEACHTREE ST NE UNIT 1806 ATL LAND 34,700 CURRENT 305,100
APPRS: 112 TaxDistrict 05 IMP 270,400 CHANGE 0
NBHD: 1010.1
APPL REASON: Value/Unif/Taxibility Total 305,100.00
STAFF RECOM: No change in value

****

1771 14 -0049-0002-336-0 SWANSON MICHELE L NOTICE VALUE 504,500
2018 855 PEACHTREE ST NE UNIT 2005 ATL LAND 43,600 CURRENT 504,500
APPRS: 112 TaxDistrict 05 IMP 460,900 CHANGE 0
NBHD: 1010.1
APPL REASON: Value/Unif/Taxibility Total 504,500.00
STAFF RECOM: No change in value

****

RESIDENTIAL PROPERTIES

1772	14 -0049-0002-507-6	GEORGIEV GEORGE S				NOTICE VALUE	444,600
2018	855 PEACHTREE ST NE UNIT 3111 ATL			LAND	57,600	CURRENT	444,600
	APPRS: 112	TaxDistrict	05	IMP	387,000	CHANGE	0
	NBHD: 1010.1						
	APPL REASON:	Fair Market Value		Total	444,600.00		
	STAFF RECOM:	No change in value					

****

1773	14 -0049-0002-530-8	HILL JOSEPH A				NOTICE VALUE	346,100
2018	855 PEACHTREE ST NE UNIT 3310 ATL			LAND	33,800	CURRENT	346,100
	APPRS: 112	TaxDistrict	05	IMP	312,300	CHANGE	0
	NBHD: 1010.1						
	APPL REASON:	Uniformity		Total	346,100.00		
	STAFF RECOM:	No change in value					

****

1774	14 -0049-0003-020-9	FREUDENTHALER BAERBEL &				NOTICE VALUE	1,341,700
2018	868 PENN AVE NE ATL			LAND	203,900	CURRENT	1,341,700
	APPRS: 112	TaxDistrict	05	IMP	1,137,800	CHANGE	0
	NBHD: 1435.						
	APPL REASON:	Value and Uniformity		Total	1,341,700.00		
	STAFF RECOM:	No change in value					

****

1775	14 -0049-0005-080-1	HULLAND ERIN				NOTICE VALUE	186,200
2018	742 PIEDMONT AVE NE # 3 ATL			LAND	18,600	CURRENT	186,200
	APPRS: 112	TaxDistrict	05	IMP	167,600	CHANGE	0
	NBHD: 9993.						
	APPL REASON:	Fair Market Value		Total	186,200.00		
	STAFF RECOM:	No change in value					

****

1776	14 -0049-0005-088-4	LENIO JASON &				NOTICE VALUE	476,200
2018	774 PIEDMONT AVE # 1 B ATL			LAND	59,000	CURRENT	476,200
	APPRS: 112	TaxDistrict	05	IMP	417,200	CHANGE	0
	NBHD: 3514.4						
	APPL REASON:	Value and Uniformity		Total	476,200.00		
	STAFF RECOM:	No change in value					

****

1777	14 -0049-0006-064-4	PATRICK JASON C ET AL				NOTICE VALUE	1,348,300
2018	770 PENN AVE NE ATL			LAND	209,000	CURRENT	1,348,300
	APPRS: 112	TaxDistrict	05	IMP	1,139,300	CHANGE	0
	NBHD: 1435.						
	APPL REASON:	Value and Uniformity		Total	1,348,300.00		
	STAFF RECOM:	No change in value					

****

1778	14 -0049-0008-061-8	VAN VLACK JOHN				NOTICE VALUE	193,500
2018	620 PEACHTREE ST NE # 604 ATL			LAND	19,500	CURRENT	193,500
	APPRS: 112	TaxDistrict	05	IMP	174,000	CHANGE	0
	NBHD: 9998.3						
	APPL REASON:	Value and Uniformity		Total	193,500.00		
	STAFF RECOM:	No change in value					

****

RESIDENTIAL PROPERTIES

1779	14 -0049-0015-006-4	BODNER RICHARD FRANCIS &				NOTICE VALUE	301,900
2018	820 PIEDMONT AVE NE # 6 ATL			LAND	34,300	CURRENT	301,900
	APPRS: 112	TaxDistrict	05	IMP	267,600	CHANGE	0
	NBHD: 1814.						
	APPL REASON:	Value and Uniformity		Total	301,900.00		
	STAFF RECOM:	No change in value					

****

1780	14 -0049-0022-018-0	WILLIAMS DAVID				NOTICE VALUE	127,600
2018	812 PIEDMONT RD NE # 8 ATL			LAND	24,200	CURRENT	127,600
	APPRS: 112	TaxDistrict	05	IMP	103,400	CHANGE	0
	NBHD: 9993.2						
	APPL REASON:	Exemption Denial		Total	127,600.00		
	STAFF RECOM:	No change in value					

****

1781	14 -0049-0029-041-5	FRANKLIN KALI				NOTICE VALUE	269,500
2018	805 PEACHTREE ST NE # 507 ATL			LAND	31,500	CURRENT	269,500
	APPRS: 112	TaxDistrict	05	IMP	238,000	CHANGE	0
	NBHD: 3514.3						
	APPL REASON:	Value and Uniformity		Total	269,500.00		
	STAFF RECOM:	No change in value					

****

1782	14 -0049-0029-051-4	KENDALL KEVIN E &				NOTICE VALUE	249,600
2018	805 PEACHTREE ST NE # 409 ATL			LAND	26,700	CURRENT	249,600
	APPRS: 112	TaxDistrict	05	IMP	222,900	CHANGE	0
	NBHD: 3514.3						
	APPL REASON:	Value and Uniformity		Total	249,600.00		
	STAFF RECOM:	No change in value					

****

1783	14 -0049-0033-097-1	BARNES JOHN T &				NOTICE VALUE	404,900
2018	850 PIEDMONT RD NE 2508 ATL			LAND	56,200	CURRENT	404,900
	APPRS: 112	TaxDistrict	05	IMP	348,700	CHANGE	0
	NBHD: 9907.9						
	APPL REASON:	Fair Market Value		Total	404,900.00		
	STAFF RECOM:	No change in value					

****

1784	14 -0049-0033-130-0	VAN LEAR MURRAY M II & SUSAN K				NOTICE VALUE	567,000
2018	850 PIEDMONT AVE # 3118 ATL			LAND	90,500	CURRENT	567,000
	APPRS: 112	TaxDistrict	05	IMP	476,500	CHANGE	0
	NBHD: 9907.9						
	APPL REASON:	Value and Uniformity		Total	567,000.00		
	STAFF RECOM:	No change in value					

****

1785	14 -0049-0034-114-3	CLARKE RAYNALD C &				NOTICE VALUE	247,700
2018	800 PEACHTREE ST # 1316 ATL			LAND	32,900	CURRENT	247,700
	APPRS: 112	TaxDistrict	05	IMP	214,800	CHANGE	0
	NBHD: 9910.8						
	APPL REASON:	Fair Market Value		Total	247,700.00		
	STAFF RECOM:	No change in value					

****

RESIDENTIAL PROPERTIES

1786	14 -0050-0001-183-3	EDDY SANDRA D &				NOTICE VALUE	334,300
2018	565 PEACHTREE ST NE # 1804 ATL			LAND	41,800	CURRENT	334,300
	APPRS: 112	TaxDistrict	05W	IMP	292,500	CHANGE	0
	NBHD: 1435.2						
	APPL REASON:	Exemption Denial		Total	334,300.00		
	STAFF RECOM:	No change in value					

****

1787	14 -0053-0009-109-7	EICH CHRISTOPHER A				NOTICE VALUE	353,700
2018	301 ORLEANS ST SE ATL			LAND	65,100	CURRENT	353,700
	APPRS: 183	TaxDistrict	05	IMP	288,600	CHANGE	0
	NBHD: 1426.9						
	APPL REASON:	Fair Market Value		Total	353,700.00		
	STAFF RECOM:	No change in value					

****

1788	14 -0053-0011-068-1	WIMBISH SHON L				NOTICE VALUE	211,200
2018	597 CONNALLY ST SE ATL			LAND	42,900	CURRENT	211,200
	APPRS: 183	TaxDistrict	05	IMP	168,300	CHANGE	0
	NBHD: 1427.4						
	APPL REASON:	Value and Uniformity		Total	211,200.00		
	STAFF RECOM:	No change in value					

****

1789	14 -0054-0006-073-7	SIMMER ELIZABETH A & GARRETT				NOTICE VALUE	245,000
2018	747 WOODSON ST SE ATL			LAND	102,600	CURRENT	245,000
	APPRS: 183	TaxDistrict	05	IMP	142,400	CHANGE	0
	NBHD: 1427.5						
	APPL REASON:	Uniformity		Total	245,000.00		
	STAFF RECOM:	No change in value					

****

1790	14 -0054-0006-097-6	ROUTH EDWARD H				NOTICE VALUE	236,000
2018	779 HILL ST SE ATL			LAND	60,600	CURRENT	236,000
	APPRS: 183	TaxDistrict	05	IMP	175,400	CHANGE	0
	NBHD: 1426.9						
	APPL REASON:	Value/Unif/Taxibility		Total	236,000.00		
	STAFF RECOM:	No change in value					

****

1791	14 -0054-0009-026-2	ATLANTA PROPERTY HOLDINGS GROUP LLC				NOTICE VALUE	299,200
2018	217 SOUTH AVE SE ATL			LAND	104,600	CURRENT	299,200
	APPRS: 183	TaxDistrict	05	IMP	194,600	CHANGE	0
	NBHD: 1427.5						
	APPL REASON:	Fair Market Value		Total	299,200.00		
	STAFF RECOM:	No change in value					

****

1792	14 -0055-0004-153-8	NATHANSON IAN A				NOTICE VALUE	243,300
2018	1001 DUNNING ST SE ATL			LAND	105,700	CURRENT	243,300
	APPRS: 183	TaxDistrict	05	IMP	137,600	CHANGE	0
	NBHD: 1427.						
	APPL REASON:	Value/Unif/Taxibility		Total	243,300.00		
	STAFF RECOM:	No change in value					

****

RESIDENTIAL PROPERTIES

1793 14 -0055-0010-027-6 GEORGIA RENTAL PROPERTIES X LLC NOTICE VALUE 162,300
2018 1046 GRANT TER SE ATL LAND 99,300 CURRENT 162,300
APPRS: 028 TaxDistrict 05 IMP 63,000 CHANGE 0
NBHD: 1427.
APPL REASON: Fair Market Value Total 162,300.00
STAFF RECOM: No change in value

****

1794 14 -0057-0021-027-1 REASONABLY PRICED HOMES LLC NOTICE VALUE 42,900
2018 31 ADAIR AVE SE ATL LAND 10,700 CURRENT 42,900
APPRS: 028 TaxDistrict 05 IMP 32,200 CHANGE 0
NBHD: 1428.4
APPL REASON: Fair Market Value Total 42,900.00
STAFF RECOM: No change in value

****

1795 14 -0059-0004-072-6 GEORGIA RENTAL PROPERTIES X LLC NOTICE VALUE 34,500
2018 42 FINCH DR SE ATL LAND 6,500 CURRENT 34,500
APPRS: 028 TaxDistrict 05 IMP 28,000 CHANGE 0
NBHD: 1440.
APPL REASON: Fair Market Value Total 34,500.00
STAFF RECOM: No change in value

****

1796 14 -0076-0010-139-4 LIQUID CAPITAL REI II LLC NOTICE VALUE 61,600
2018 571 FORMWALT ST SW # 8 ATL LAND 7,500 CURRENT 61,600
APPRS: 026 TaxDistrict 05 IMP 54,100 CHANGE 0
NBHD: 1400.3
APPL REASON: Fair Market Value Total 61,600.00
STAFF RECOM: No change in value

****

1797 14 -0077-0003-102-0 CORNIEL JOSE NOTICE VALUE 140,000
2018 20 MARIETTA ST NW # #3D ATL LAND 17,300 CURRENT 140,000
APPRS: 020 TaxDistrict 05W IMP 122,700 CHANGE 0
NBHD: 8214.
APPL REASON: Value and Taxibility Total 140,000.00
STAFF RECOM: No change in value

****

1798 14 -0078-0001-096-5 RUSSELL MC CALLS INC NOTICE VALUE 378,500
2018 250 PARK WEST AVE # 206 ATL LAND 42,300 CURRENT 378,500
APPRS: 020 TaxDistrict 05Z IMP 336,200 CHANGE 0
NBHD: 9922.5
APPL REASON: Value and Uniformity Total 378,500.00
STAFF RECOM: No change in value

****

1799 14 -0078-0001-097-3 FROLOV DENNIS & TANYA NOTICE VALUE 195,800
2018 250 PARK WEST AVE 207 ATL LAND 17,900 CURRENT 195,800
APPRS: 020 TaxDistrict 05Z IMP 177,900 CHANGE 0
NBHD: 9922.5
APPL REASON: Value and Uniformity Total 195,800.00
STAFF RECOM: No change in value

****

RESIDENTIAL PROPERTIES

1800	14 -0078-0001-099-9 JB CENTENNIAL PARK LLC					NOTICE VALUE	256,800
2018	250 PARK AVENUE WEST NW 302 ATL			LAND	26,800	CURRENT	256,800
	APPRS: 020	TaxDistrict	05Z	IMP	230,000	CHANGE	0
	NBHD: 9922.5						
	APPL REASON: Uniformity and Taxibility			Total	256,800.00		
	STAFF RECOM: No change in value						

****

1801	14 -0078-0001-106-2 PORTER WINSTON A					NOTICE VALUE	280,900
2018	250 PARK WEST AVE # 309 ATL			LAND	30,300	CURRENT	280,900
	APPRS: 020	TaxDistrict	05Z	IMP	250,600	CHANGE	0
	NBHD: 9922.5						
	APPL REASON: Value and Uniformity			Total	280,900.00		
	STAFF RECOM: No change in value						

****

1802	14 -0078-0001-107-0 CENTENNIAL PARK WEST L L C					NOTICE VALUE	242,600
2018	250 PARK AVENUE WEST NW 310 ATL			LAND	24,900	CURRENT	242,600
	APPRS: 020	TaxDistrict	05Z	IMP	217,700	CHANGE	0
	NBHD: 9922.5						
	APPL REASON: Value and Uniformity			Total	242,600.00		
	STAFF RECOM: No change in value						

****

1803	14 -0078-0001-108-8 SHARIFF KARIM H & SHIREEN					NOTICE VALUE	235,100
2018	250 PARK WEST AVE # 311 ATL			LAND	23,600	CURRENT	235,100
	APPRS: 020	TaxDistrict	05Z	IMP	211,500	CHANGE	0
	NBHD: 9922.5						
	APPL REASON: Value and Uniformity			Total	235,100.00		
	STAFF RECOM: No change in value						

****

1804	14 -0078-0001-157-5 SANDERS MARK W VI &					NOTICE VALUE	226,800
2018	250 PARK WEST AVE # 710 ATL			LAND	22,500	CURRENT	226,800
	APPRS: 020	TaxDistrict	05Z	IMP	204,300	CHANGE	0
	NBHD: 9922.5						
	APPL REASON: Value and Uniformity			Total	226,800.00		
	STAFF RECOM: No change in value						

****

1805	14 -0078-0001-159-1 MC KEE SUSANN C &					NOTICE VALUE	260,800
2018	250 PARK WEST AVE # 712 ATL			LAND	27,400	CURRENT	260,800
	APPRS: 020	TaxDistrict	05Z	IMP	233,400	CHANGE	0
	NBHD: 9922.5						
	APPL REASON: Value and Uniformity			Total	260,800.00		
	STAFF RECOM: No change in value						

****

1806	14 -0078-0001-168-2 MANNING H AYMAR JR ET AL					NOTICE VALUE	378,500
2018	250 PARK WEST AVE # 808 ATL			LAND	42,300	CURRENT	378,500
	APPRS: 020	TaxDistrict	05Z	IMP	336,200	CHANGE	0
	NBHD: 9922.5						
	APPL REASON: Value and Uniformity			Total	378,500.00		
	STAFF RECOM: No change in value						

****

RESIDENTIAL PROPERTIES

1807	14 -0078-0001-172-4	PORTER SARAH E				NOTICE VALUE	260,800
2018	250 PARK WEST AVE # 812 ATL			LAND	27,400	CURRENT	260,800
	APPRS: 020	TaxDistrict	05Z	IMP	233,400	CHANGE	0
	NBHD: 9922.5						
	APPL REASON:	Value and Uniformity		Total	260,800.00		
	STAFF RECOM:	No change in value					

****

1808	14 -0078-0003-129-2	ATAIDE MATHEUS N				NOTICE VALUE	262,200
2018	285 CENTENNIAL OLYMPIC PARK DR NW 809 ATL			LAND	26,000	CURRENT	262,200
	APPRS: 020	TaxDistrict	05Z	IMP	236,200	CHANGE	0
	NBHD: 9923.7						
	APPL REASON:	Fair Market Value		Total	262,200.00		
	STAFF RECOM:	No change in value					

****

1809	14 -0078-0003-162-3	SMITH CAMILLE A				NOTICE VALUE	285,900
2018	285 CENTENNIAL OLYMPIC PARK DR NW # 1206 ATL			LAND	33,900	CURRENT	285,900
	APPRS: 020	TaxDistrict	05Z	IMP	252,000	CHANGE	0
	NBHD: 9923.7						
	APPL REASON:	Value/Unif/Taxibility		Total	285,900.00		
	STAFF RECOM:	No change in value					

****

1810	14 -0078-0003-169-8	HOWARD OTIS				NOTICE VALUE	351,500
2018	285 CENTENNIAL OLYMPIC PARK DR NW 1404 ATL			LAND	42,200	CURRENT	351,500
	APPRS: 020	TaxDistrict	05Z	IMP	309,300	CHANGE	0
	NBHD: 9923.7						
	APPL REASON:	Exemption Denial		Total	351,500.00		
	STAFF RECOM:	No change in value					

****

1811	14 -0078-0003-197-9	BERRY PAMELA				NOTICE VALUE	393,900
2018	285 CENTENNIAL OLYMPIC PARK DR NW # 1708 ATL			LAND	50,400	CURRENT	393,900
	APPRS: 020	TaxDistrict	05Z	IMP	343,500	CHANGE	0
	NBHD: 9923.7						
	APPL REASON:	Value and Uniformity		Total	393,900.00		
	STAFF RECOM:	No change in value					

****

1812	14 -0078-0003-210-0	SELLERS SONYA MARIE				NOTICE VALUE	350,500
2018	285 CENTENNIAL OLYMPIC PKWY NW # 1905 ATL			LAND	40,600	CURRENT	350,500
	APPRS: 020	TaxDistrict	05Z	IMP	309,900	CHANGE	0
	NBHD: 9923.7						
	APPL REASON:	Value/Unif/Taxibility		Total	350,500.00		
	STAFF RECOM:	No change in value					

****

1813	14 -0078-0003-211-8	JOYCE DARRELL				NOTICE VALUE	284,900
2018	285 CENTENNIAL OLYMPIC PKWY NW # 1906 ATL			LAND	32,900	CURRENT	284,900
	APPRS: 020	TaxDistrict	05Z	IMP	252,000	CHANGE	0
	NBHD: 9923.7						
	APPL REASON:	Value and Uniformity		Total	284,900.00		
	STAFF RECOM:	No change in value					

****

RESIDENTIAL PROPERTIES

1814	14 -0078-0003-215-9	ILYASHENKO YULIYA & VALENTIN				NOTICE VALUE	320,100
2018	285 CENTENNIAL OLYMPIC PARK DR 2002 ATL			LAND	35,800	CURRENT	320,100
	APPRS: 020	TaxDistrict	05Z	IMP	284,300	CHANGE	0
	NBHD: 9923.7						
	APPL REASON: Fair Market Value			Total	320,100.00		
	STAFF RECOM: No change in value						

****

1815	14 -0078-0003-252-2	BROOKS JENNIFER				NOTICE VALUE	479,100
2018	285 CENTENNIAL OLYMPIC PARK DR NW # PH1 7 ATL			LAND	47,100	CURRENT	479,100
	APPRS: 020	TaxDistrict	05Z	IMP	432,000	CHANGE	0
	NBHD: 9923.7						
	APPL REASON: Fair Market Value			Total	479,100.00		
	STAFF RECOM: No change in value						

****

1816	14 -0078-0003-255-5	GREENFIELD KENNETH M &				NOTICE VALUE	517,000
2018	285 CENTENNIAL OLYMPIC PARK DR NW # PH2 3 ATL			LAND	52,100	CURRENT	517,000
	APPRS: 020	TaxDistrict	05Z	IMP	464,900	CHANGE	0
	NBHD: 9923.7						
	APPL REASON: Value and Taxibility			Total	517,000.00		
	STAFF RECOM: No change in value						

****

1817	14 -0078-0013-108-4	ALI HIBO &				NOTICE VALUE	89,800
2018	32 PEACHTREE ST NW # 601 ATL			LAND	9,400	CURRENT	89,800
	APPRS: 020	TaxDistrict	05Z	IMP	80,400	CHANGE	0
	NBHD: 9923.6						
	APPL REASON: Value and Uniformity			Total	89,800.00		
	STAFF RECOM: No change in value						

****

1818	14 -0078-0014-036-6	JIN JIANPING				NOTICE VALUE	118,300
2018	300 WEST PEACHTREE ST # 18 B ATL			LAND	14,300	CURRENT	118,300
	APPRS: 020	TaxDistrict	05W	IMP	104,000	CHANGE	0
	NBHD: 5314.						
	APPL REASON: Fair Market Value			Total	118,300.00		
	STAFF RECOM: No change in value						

****

1819	14 -0078-0014-049-9	TYLER R GUY JR				NOTICE VALUE	122,000
2018	300 PEACHTREE ST # 9 C ATL			LAND	14,100	CURRENT	122,000
	APPRS: 020	TaxDistrict	05W	IMP	107,900	CHANGE	0
	NBHD: 5314.						
	APPL REASON: Value and Uniformity			Total	122,000.00		
	STAFF RECOM: No change in value						

****

1820	14 -0078-0014-055-6	TUMLIN MARY LESLIE				NOTICE VALUE	117,000
2018	300 WEST PEACHTREE ST NE # 16 C ATL			LAND	14,100	CURRENT	117,000
	APPRS: 020	TaxDistrict	05W	IMP	102,900	CHANGE	0
	NBHD: 5314.						
	APPL REASON: Value and Uniformity			Total	117,000.00		
	STAFF RECOM: No change in value						

****

RESIDENTIAL PROPERTIES

1821	14 -0078-0014-112-5 JACKSON ZELDA					NOTICE VALUE	110,900
2018	300 WEST PEACHTREE ST 9 F ATL			LAND	12,900	CURRENT	110,900
	APPRS: 020	TaxDistrict	05W	IMP	98,000	CHANGE	0
	NBHD: 5314.						
	APPL REASON: Value and Uniformity			Total	110,900.00		
	STAFF RECOM: No change in value						

****

1822	14 -0078-0014-134-9 BAUERBAND JOSEPH L III					NOTICE VALUE	146,400
2018	300 WEST PEACHTREE ST # 10 G ATL			LAND	19,100	CURRENT	146,400
	APPRS: 020	TaxDistrict	05W	IMP	127,300	CHANGE	0
	NBHD: 5314.						
	APPL REASON: Fair Market Value			Total	146,400.00		
	STAFF RECOM: No change in value						

****

1823	14 -0078-0014-135-6 ADKINS VERONICA					NOTICE VALUE	146,400
2018	300 WEST PEACHTREE ST 11 G ATL			LAND	19,100	CURRENT	146,400
	APPRS: 020	TaxDistrict	05W	IMP	127,300	CHANGE	0
	NBHD: 5314.						
	APPL REASON: Value/Unif/Taxibility			Total	146,400.00		
	STAFF RECOM: No change in value						

****

1824	14 -0078-0014-138-0 MADISON & COMPANY LLC					NOTICE VALUE	146,400
2018	300 WEST PEACHTREE ST # 15 G ATL			LAND	19,100	CURRENT	146,400
	APPRS: 020	TaxDistrict	05W	IMP	127,300	CHANGE	0
	NBHD: 5314.						
	APPL REASON: Value and Uniformity			Total	146,400.00		
	STAFF RECOM: No change in value						

****

1825	14 -0078-0014-144-8 KENNEY SAMUEL KURT &					NOTICE VALUE	179,400
2018	300 WEST PEACHTREE ST # 21 G ATL			LAND	19,100	CURRENT	179,400
	APPRS: 020	TaxDistrict	05W	IMP	160,300	CHANGE	0
	NBHD: 5314.						
	APPL REASON: Value and Uniformity			Total	179,400.00		
	STAFF RECOM: No change in value						

****

1826	14 -0078-0014-149-7 BEASLEY J T & B L					NOTICE VALUE	115,700
2018	300 WEST PEACHTREE ST # 4 H ATL			LAND	13,800	CURRENT	115,700
	APPRS: 020	TaxDistrict	05W	IMP	101,900	CHANGE	0
	NBHD: 5314.						
	APPL REASON: Value and Uniformity			Total	115,700.00		
	STAFF RECOM: No change in value						

****

1827	14 -0078-0014-193-5 JIN JIANPING					NOTICE VALUE	129,900
2018	300 WEST PEACHTREE ST 6 J ATL			LAND	16,700	CURRENT	129,900
	APPRS: 020	TaxDistrict	05W	IMP	113,200	CHANGE	0
	NBHD: 5314.						
	APPL REASON: Fair Market Value			Total	129,900.00		
	STAFF RECOM: No change in value						

****

RESIDENTIAL PROPERTIES

1828 14 -0078-0014-251-1 TEPIC AZEMINA NOTICE VALUE 117,000
2018 300 WEST PEACHTREE ST 23 L ATL LAND 14,100 CURRENT 117,000
APPRS: 020 TaxDistrict 05W IMP 102,900 CHANGE 0
NBHD: 5314.
APPL REASON: Fair Market Value Total 117,000.00
STAFF RECOM: No change in value

****

1829 14 -0078-0014-276-8 SHARMA RAM K NOTICE VALUE 119,100
2018 300 PEACHTREE ST NE # 5 N ATL LAND 14,500 CURRENT 119,100
APPRS: 020 TaxDistrict 05W IMP 104,600 CHANGE 0
NBHD: 5314.
APPL REASON: Value and Uniformity Total 119,100.00
STAFF RECOM: No change in value

****

1830 14 -0078-0014-291-7 PEACHTREE TOWERS MANAGEMENT NOTICE VALUE 146,300
2018 300 WEST PEACHTREE ST # 21 N ATL LAND 14,500 CURRENT 146,300
APPRS: 020 TaxDistrict 05W IMP 131,800 CHANGE 0
NBHD: 5314.
APPL REASON: Fair Market Value Total 146,300.00
STAFF RECOM: No change in value

****

1831 14 -0078-0014-312-1 PEACHTREE TOWERS MANAGEMENT CORP NOTICE VALUE 120,600
2018 300 WEST PEACHTREE ST 21 O ATL LAND 14,800 CURRENT 120,600
APPRS: 020 TaxDistrict 05W IMP 105,800 CHANGE 0
NBHD: 5314.
APPL REASON: Fair Market Value Total 120,600.00
STAFF RECOM: No change in value

****

1832 14 -0078-0014-344-4 SEWELL STANTON F NOTICE VALUE 131,000
2018 300 PEACHTREE ST 9J ATL LAND 17,800 CURRENT 131,000
APPRS: 020 TaxDistrict 05W IMP 113,200 CHANGE 0
NBHD: 5314.
APPL REASON: Value and Uniformity Total 131,000.00
STAFF RECOM: No change in value

****

1833 14 -0078-0015-008-4 LEE CHONG SUK & NOTICE VALUE 237,000
2018 123 LUCKIE ST NW 1302 ATL LAND 33,900 CURRENT 237,000
APPRS: 020 TaxDistrict 05Z IMP 203,100 CHANGE 0
NBHD: 1614.2
APPL REASON: Value/Unif/Taxibility Total 237,000.00
STAFF RECOM: No change in value

****

1834 14 -0078-0015-039-9 HURST DORTHEY NOTICE VALUE 263,100
2018 123 LUCKIE ST NW # 2409 ATL LAND 39,100 CURRENT 263,100
APPRS: 020 TaxDistrict 05Z IMP 224,000 CHANGE 0
NBHD: 1614.2
APPL REASON: Value and Uniformity Total 263,100.00
STAFF RECOM: No change in value

****

RESIDENTIAL PROPERTIES

1835	14 -0078-0016-007-5	SALEHBHAI ALTAF W				NOTICE VALUE	293,800
2018	90 FAIRLIE ST NW # 401 ATL			LAND	35,100	CURRENT	293,800
	APPRS: 721	TaxDistrict	05Z	IMP	258,700	CHANGE	0
	NBHD: 9904.2						
	APPL REASON: Fair Market Value			Total	293,800.00		
	STAFF RECOM: No change in value						

****

1836	14 -0078-0016-014-1	BETOWT JENNIFER A & SMITH DAVI S				NOTICE VALUE	285,200
2018	90 FAIRLIE ST NW # 602 ATL			LAND	33,700	CURRENT	285,200
	APPRS: 721	TaxDistrict	05Z	IMP	251,500	CHANGE	0
	NBHD: 9904.2						
	APPL REASON: Fair Market Value			Total	285,200.00		
	STAFF RECOM: No change in value						

****

1837	14 -0078-0016-020-8	CAMPBELL TIMOTHY				NOTICE VALUE	499,300
2018	90 FAIRLIE ST NW UNIT 901 ATL			LAND	61,100	CURRENT	499,300
	APPRS: 721	TaxDistrict	05Z	IMP	438,200	CHANGE	0
	NBHD: 9904.2						
	APPL REASON: Value/Unif/Taxibility			Total	499,300.00		
	STAFF RECOM: No change in value						

****

1838	14 -0079-0002-044-3	MAYERS BEVERLY A				NOTICE VALUE	269,500
2018	192 CENTENNIAL WAY NW ATL			LAND	49,300	CURRENT	269,500
	APPRS: 020	TaxDistrict	05Z	IMP	220,200	CHANGE	0
	NBHD: 1417.3						
	APPL REASON: Value and Uniformity			Total	269,500.00		
	STAFF RECOM: No change in value						

****

1839	14 -0079-0013-083-8	MC DONALD CHARLES A				NOTICE VALUE	197,300
2018	400 WEST PEACHTREE ST NW LOT 809 ATL			LAND	31,600	CURRENT	197,300
	APPRS: 020	TaxDistrict	05W	IMP	165,700	CHANGE	0
	NBHD: 1475.						
	APPL REASON: Value and Taxibility			Total	197,300.00		
	STAFF RECOM: No change in value						

****

1840	14 -0079-0013-179-4	DIENG THIERNO H				NOTICE VALUE	194,500
2018	400 WEST PEACHTREE ST NW LOT 1409 ATL			LAND	27,900	CURRENT	194,500
	APPRS: 020	TaxDistrict	05W	IMP	166,600	CHANGE	0
	NBHD: 1475.						
	APPL REASON: Fair Market Value			Total	194,500.00		
	STAFF RECOM: No change in value						

****

1841	14 -0079-0013-319-6	PARK JIHYUNG & LEE NAMSOOK				NOTICE VALUE	190,100
2018	400 WEST PEACHTREE ST NW LOT 2305 ATL			LAND	27,000	CURRENT	190,100
	APPRS: 020	TaxDistrict	05W	IMP	163,100	CHANGE	0
	NBHD: 1475.						
	APPL REASON: Fair Market Value			Total	190,100.00		
	STAFF RECOM: No change in value						

****

RESIDENTIAL PROPERTIES

1842	14 -0079-0013-320-4	BELL SHERRA M				NOTICE VALUE	273,700
2018	400 WEST PEACHTREE ST NW LOT 2306 ATL			LAND	39,000	CURRENT	273,700
	APPRS: 020	TaxDistrict	05W	IMP	234,700	CHANGE	0
	NBHD: 1475.						
	APPL REASON: Uniformity			Total	273,700.00		
	STAFF RECOM: No change in value						

****

1843	14 -0079-0013-359-2	MEHRA SEJAL PRIYANKA &				NOTICE VALUE	260,800
2018	400 WEST PEACHTREE ST NW LOT 2513 ATL			LAND	40,900	CURRENT	260,800
	APPRS: 020	TaxDistrict	05W	IMP	219,900	CHANGE	0
	NBHD: 1475.						
	APPL REASON: Value and Uniformity			Total	260,800.00		
	STAFF RECOM: No change in value						

****

1844	14 -0079-0013-384-0	AHMED NAHEED				NOTICE VALUE	252,400
2018	400 WEST PEACHTREE ST NW LOT 2706 ATL			LAND	39,000	CURRENT	252,400
	APPRS: 020	TaxDistrict	05W	IMP	213,400	CHANGE	0
	NBHD: 1475.						
	APPL REASON: Fair Market Value			Total	252,400.00		
	STAFF RECOM: No change in value						

****

1845	14 -0079-0013-455-8	AHMED SAJID				NOTICE VALUE	260,800
2018	400 WEST PEACHTREE ST NW LOT 3113 ATL			LAND	40,900	CURRENT	260,800
	APPRS: 020	TaxDistrict	05W	IMP	219,900	CHANGE	0
	NBHD: 1475.						
	APPL REASON: Fair Market Value			Total	260,800.00		
	STAFF RECOM: No change in value						

****

1846	14 -0079-0013-458-2	MILLER JOHN M				NOTICE VALUE	213,500
2018	400 WEST PEACHTREE ST NW LOT 3116 ATL			LAND	28,200	CURRENT	213,500
	APPRS: 020	TaxDistrict	05W	IMP	185,300	CHANGE	0
	NBHD: 1475.						
	APPL REASON: Uniformity			Total	213,500.00		
	STAFF RECOM: No change in value						

****

1847	14 -0079-0013-517-5	SAMDEV HOLDING TRUST				NOTICE VALUE	252,400
2018	400 WEST PEACHTREE ST NW LOT 3511 ATL			LAND	39,000	CURRENT	252,400
	APPRS: 020	TaxDistrict	05W	IMP	213,400	CHANGE	0
	NBHD: 1475.						
	APPL REASON: Fair Market Value			Total	252,400.00		
	STAFF RECOM: No change in value						

****

1848	14 -0080-0003-074-6	SWEENEY WILLIAM J JR ET AL				NOTICE VALUE	197,600
2018	845 SPRING ST NW # 119 ATL			LAND	20,400	CURRENT	197,600
	APPRS: 112	TaxDistrict	05	IMP	177,200	CHANGE	0
	NBHD: 3514.6						
	APPL REASON: Uniformity			Total	197,600.00		
	STAFF RECOM: No change in value						

****

RESIDENTIAL PROPERTIES

1849	14 -0081-0011-030-7	EHRLER MARY C &				NOTICE VALUE	608,700
2018	500 MEANS ST NW # A ATL			LAND	114,300	CURRENT	608,700
	APPRS: 020	TaxDistrict	05	IMP	494,400	CHANGE	0
	NBHD: 1614.1						
	APPL REASON: Fair Market Value			Total	608,700.00		
	STAFF RECOM: No change in value						

****

1850	14 -0082-0003-059-5	NAVARRO HERNAN R				NOTICE VALUE	313,000
2018	490 MARIETTA ST NW # #208 ATL			LAND	33,500	CURRENT	313,000
	APPRS: 020	TaxDistrict	05Z	IMP	279,500	CHANGE	0
	NBHD: 1614.						
	APPL REASON: Value and Uniformity			Total	313,000.00		
	STAFF RECOM: No change in value						

****

1851	14 -0082-0008-019-4	SMITH ARTHUR R JR &				NOTICE VALUE	109,800
2018	570 WESTERN AVE NW ATL			LAND	17,800	CURRENT	109,800
	APPRS: 020	TaxDistrict	05Z	IMP	92,000	CHANGE	0
	NBHD: 1417.9						
	APPL REASON: Value and Uniformity			Total	109,800.00		
	STAFF RECOM: No change in value						

****

1852	14 -0082-0008-087-1	GOODRUM BEAUFORD J ET AL				NOTICE VALUE	112,100
2018	554 WESTERN AVE NW ATL			LAND	19,100	CURRENT	112,100
	APPRS: 020	TaxDistrict	05Z	IMP	93,000	CHANGE	0
	NBHD: 1417.9						
	APPL REASON: Fair Market Value			Total	112,100.00		
	STAFF RECOM: No change in value						

****

1853	14 -0083-0001-088-5	FSPI EMPLOYEE PROFIT SHARING PLAN				NOTICE VALUE	23,100
2018	WALNUT ST NW ATL			LAND	23,100	CURRENT	23,100
	APPRS: 020	TaxDistrict	05Z	IMP	0	CHANGE	0
	NBHD: 1416.						
	APPL REASON: Fair Market Value			Total	23,100.00		
	STAFF RECOM: No change in value						

****

1854	14 -0083-0004-160-9	BENJAMIN ENTERPRISES INC				NOTICE VALUE	21,500
2018	DELBRIDGE ST NW ATL			LAND	21,500	CURRENT	21,500
	APPRS: 020	TaxDistrict	05Z	IMP	0	CHANGE	0
	NBHD: 1416.						
	APPL REASON: Value and Uniformity			Total	21,500.00		
	STAFF RECOM: No change in value						

****

1855	14 -0083-0005-034-5	BENJAMIN ENTERPRISES INCORPORATED				NOTICE VALUE	35,400
2018	FOUNDRY ST NW ATL			LAND	35,400	CURRENT	35,400
	APPRS: 020	TaxDistrict	05Z	IMP	0	CHANGE	0
	NBHD: 1416.						
	APPL REASON: Value and Uniformity			Total	35,400.00		
	STAFF RECOM: No change in value						

****

RESIDENTIAL PROPERTIES

1856 14 -0083-0005-036-0 BENJAMIN ENTERPRISES INCORPORATED NOTICE VALUE 23,400
2018 FOUNDRY ST NW ATL LAND 23,400 CURRENT 23,400
APPRS: 020 TaxDistrict 05Z IMP 0 CHANGE 0
NBHD: 1416.
APPL REASON: Value and Uniformity Total 23,400.00
STAFF RECOM: No change in value

****

1857 14 -0083-0005-096-4 BENJAMIN ENTERPRISES INC NOTICE VALUE 22,500
2018 ELECTRIC AVE NW ATL LAND 22,500 CURRENT 22,500
APPRS: 020 TaxDistrict 05Z IMP 0 CHANGE 0
NBHD: 1416.
APPL REASON: Value and Uniformity Total 22,500.00
STAFF RECOM: No change in value

****

1858 14 -0083-0005-100-4 BENJAMIN ENTERPRISES INC NOTICE VALUE 24,200
2018 112 POSTELL ST NW ATL LAND 24,200 CURRENT 24,200
APPRS: 020 TaxDistrict 05Z IMP 0 CHANGE 0
NBHD: 1416.
APPL REASON: Value and Uniformity Total 24,200.00
STAFF RECOM: No change in value

****

1859 14 -0083-0010-001-7 BENTLEY MARY NOTICE VALUE 61,400
2018 282 MAPLE ST NW ATL LAND 27,800 CURRENT 61,400
APPRS: 020 TaxDistrict 05Z IMP 33,600 CHANGE 0
NBHD: 1416.
APPL REASON: Fair Market Value Total 61,400.00
STAFF RECOM: No change in value

****

1860 14 -0083-0010-007-4 BENTLEY MARY NOTICE VALUE 25,700
2018 TYLER ST NW ATL LAND 25,700 CURRENT 25,700
APPRS: 020 TaxDistrict 05Z IMP 0 CHANGE 0
NBHD: 1416.
APPL REASON: Fair Market Value Total 25,700.00
STAFF RECOM: No change in value

****

1861 14 -0084-0004-110-3 TYLER ANDRE M NOTICE VALUE 240,700
2018 333 NELSON ST SW UNIT 218 ATL LAND 23,800 CURRENT 240,700
APPRS: 020 TaxDistrict 05Z IMP 216,900 CHANGE 0
NBHD: 1010.2
APPL REASON: Value and Taxibility Total 240,700.00
STAFF RECOM: No change in value

****

1862 14 -0084-0004-123-6 MANGER GREGORY S NOTICE VALUE 244,300
2018 333 NELSON ST SW UNIT 230 ATL LAND 23,800 CURRENT 244,300
APPRS: 020 TaxDistrict 05Z IMP 220,500 CHANGE 0
NBHD: 1010.2
APPL REASON: Fair Market Value Total 244,300.00
STAFF RECOM: No change in value

****

RESIDENTIAL PROPERTIES

1863 14 -0084-0004-130-1 NICKELSON PETER NOTICE VALUE 244,300
2018 333 NELSON ST SW UNIT 237 ATL LAND 23,800 CURRENT 244,300
APPRS: 020 TaxDistrict 05Z IMP 220,500 CHANGE 0
NBHD: 1010.2
APPL REASON: Fair Market Value Total 244,300.00
STAFF RECOM: No change in value
****

1864 14 -0084-0004-135-0 TYLER WHITNEY NOTICE VALUE 147,800
2018 333 NELSON ST SW UNIT 301 ATL LAND 14,300 CURRENT 147,800
APPRS: 020 TaxDistrict 05Z IMP 133,500 CHANGE 0
NBHD: 1010.2
APPL REASON: Value and Taxibility Total 147,800.00
STAFF RECOM: No change in value
****

1865 14 -0084-0005-028-6 WARD GROVES BARBARA L NOTICE VALUE 102,900
2018 149 WALNUT ST SW ATL LAND 27,300 CURRENT 102,900
APPRS: 020 TaxDistrict 05 IMP 75,600 CHANGE 0
NBHD: 1415.
APPL REASON: Fair Market Value Total 102,900.00
STAFF RECOM: No change in value
****

1866 14 -0084-0010-184-0 ALIPERTI JAMIE B & GRAYBILL L NOTICE VALUE 233,700
2018 134 WALKER ST SW # B ATL LAND 29,200 CURRENT 233,700
APPRS: 020 TaxDistrict 05Z IMP 204,500 CHANGE 0
NBHD: 4361.6
APPL REASON: Value and Uniformity Total 233,700.00
STAFF RECOM: No change in value
****

1867 14 -0084-0011-150-0 PRIMM CINDY E NOTICE VALUE 163,500
2018 238 WALKER ST SW UNIT 8 ATL LAND 10,700 CURRENT 163,500
APPRS: 020 TaxDistrict 05 IMP 152,800 CHANGE 0
NBHD: 4611.9
APPL REASON: Fair Market Value Total 163,500.00
STAFF RECOM: No change in value
****

1868 14 -0084-0011-160-9 EQUITY TRUST COMPANY CUSTODIAN FBO NOTICE VALUE 180,800
2018 238 WALKER ST SW UNIT 18 ATL LAND 12,600 CURRENT 180,800
APPRS: 020 TaxDistrict 05 IMP 168,200 CHANGE 0
NBHD: 4611.9
APPL REASON: Value and Uniformity Total 180,800.00
STAFF RECOM: No change in value
****

1869 14 -0084-0014-011-1 JAVAN NADIA NOTICE VALUE 364,100
2018 161 MANGUM ST SW # 301 ATL LAND 90,700 CURRENT 364,100
APPRS: 020 TaxDistrict 05Z IMP 273,400 CHANGE 0
NBHD: 4612.3
APPL REASON: Value/Unif/Taxibility Total 364,100.00
STAFF RECOM: No change in value
****

09 August , 2018

A2 Appeal No Changes - Real Property

RESIDENTIAL PROPERTIES

1870 14 -0085-0002-046-0 WEBER NICHOLAS D NOTICE VALUE 209,400
2018 330 PETERS ST SW # 101 ATL LAND 21,900 CURRENT 209,400
APPRS: 020 TaxDistrict 05 IMP 187,500 CHANGE 0
NBHD: 1400.2
APPL REASON: Value and Uniformity Total 209,400.00
STAFF RECOM: No change in value

****

1871 14 -0085-0003-042-8 AAQUIL DAMANI NOTICE VALUE 175,800
2018 244 PETERS ST SW # 14 ATL LAND 22,900 CURRENT 175,800
APPRS: 020 TaxDistrict 05 IMP 152,900 CHANGE 0
NBHD: 9903.9
APPL REASON: Fair Market Value Total 175,800.00
STAFF RECOM: No change in value

****

1872 14 -0086-0005-074-8 SNIDER DANIEL NOTICE VALUE 117,600
2018 716 GARIBALDI ST SW ATL LAND 26,900 CURRENT 117,600
APPRS: 026 TaxDistrict 05 IMP 90,700 CHANGE 0
NBHD: 1401.6
APPL REASON: Uniformity Total 117,600.00
STAFF RECOM: No change in value

****

1873 14 -0086-0008-025-7 EQUITY TRUST COMPANY FBO STANLEY NOTICE VALUE 106,100
2018 863 HOBSON ST SW ATL LAND 24,800 CURRENT 106,100
APPRS: 026 TaxDistrict 05 IMP 81,300 CHANGE 0
NBHD: 1401.1
APPL REASON: Value and Uniformity Total 106,100.00
STAFF RECOM: No change in value

****

1874 14 -0086-0009-060-3 REID & REID INVESTMENTS LLC NOTICE VALUE 75,300
2018 902 COLEMAN ST SW ATL LAND 23,100 CURRENT 75,300
APPRS: 026 TaxDistrict 05 IMP 52,200 CHANGE 0
NBHD: 1401.1
APPL REASON: Value and Uniformity Total 75,300.00
STAFF RECOM: No change in value

****

1875 14 -0086-0009-109-8 MITCHELL SARAH R & HILRIE NOTICE VALUE 61,500
2018 882 HUBBARD ST SW ATL LAND 24,700 CURRENT 61,500
APPRS: 026 TaxDistrict 05 IMP 36,800 CHANGE 0
NBHD: 1401.1
APPL REASON: Fair Market Value Total 61,500.00
STAFF RECOM: No change in value

****

1876 14 -0087-0007-074-5 STARR MICHAEL CALEB & ASHLEE NOTICE VALUE 167,000
2018 1120 MAYLAND CIR SW ATL LAND 30,400 CURRENT 167,000
APPRS: 009 TaxDistrict 05 IMP 136,600 CHANGE 0
NBHD: 1401.6
APPL REASON: Value/Unif/Taxibility Total 167,000.00
STAFF RECOM: No change in value

****

RESIDENTIAL PROPERTIES

1877	14 -0087-0008-055-3	ARCDIS LLC				NOTICE VALUE	74,600
2018	1110 SIMS ST SW ATL			LAND	23,000	CURRENT	74,600
	APPRS: 026	TaxDistrict	05	IMP	51,600	CHANGE	0
	NBHD: 1401.3						
	APPL REASON: Fair Market Value			Total	74,600.00		
	STAFF RECOM: No change in value						

****

1878	14 -0087-0008-203-9	PASTERNACK PETER				NOTICE VALUE	101,400
2018	1185 MC DANIEL ST SW ATL			LAND	27,200	CURRENT	101,400
	APPRS: 009	TaxDistrict	05T	IMP	74,200	CHANGE	0
	NBHD: 1401.6						
	APPL REASON: Fair Market Value			Total	101,400.00		
	STAFF RECOM: No change in value						

****

1879	14 -0087-0009-043-8	ARCDIS LLC				NOTICE VALUE	76,800
2018	1098 SMITH ST SW ATL			LAND	24,400	CURRENT	76,800
	APPRS: 026	TaxDistrict	05	IMP	52,400	CHANGE	0
	NBHD: 1401.3						
	APPL REASON: Fair Market Value			Total	76,800.00		
	STAFF RECOM: No change in value						

****

1880	14 -0087-0009-044-6	ARCDIS LLC				NOTICE VALUE	71,000
2018	1094 SMITH ST SW ATL			LAND	24,400	CURRENT	71,000
	APPRS: 026	TaxDistrict	05	IMP	46,600	CHANGE	0
	NBHD: 1401.3						
	APPL REASON: Fair Market Value			Total	71,000.00		
	STAFF RECOM: No change in value						

****

1881	14 -0087-0009-061-0	STEIB CHAUNDRA &				NOTICE VALUE	78,700
2018	1110 IRA ST SW ATL			LAND	24,400	CURRENT	78,700
	APPRS: 026	TaxDistrict	05	IMP	54,300	CHANGE	0
	NBHD: 1401.3						
	APPL REASON: Fair Market Value			Total	78,700.00		
	STAFF RECOM: No change in value						

****

1882	14 -0087-0009-068-5	DOUGLAS 2 LLC				NOTICE VALUE	36,600
2018	332 FLETCHER ST SW ATL			LAND	23,000	CURRENT	36,600
	APPRS: 026	TaxDistrict	05	IMP	13,600	CHANGE	0
	NBHD: 1401.3						
	APPL REASON: Fair Market Value			Total	36,600.00		
	STAFF RECOM: No change in value						

****

1883	14 -0087-0009-116-2	SALGUERO MIGUEL				NOTICE VALUE	58,800
2018	374 ROY ST SW ATL			LAND	21,900	CURRENT	58,800
	APPRS: 026	TaxDistrict	05	IMP	36,900	CHANGE	0
	NBHD: 1401.3						
	APPL REASON: Fair Market Value			Total	58,800.00		
	STAFF RECOM: No change in value						

****

09 August , 2018

A2 Appeal No Changes - Real Property

RESIDENTIAL PROPERTIES

1884	14 -0087-0009-146-9	ALAIMO ANTHONY				NOTICE VALUE	137,600
2018	1131 GARIBALDI ST SW ATL			LAND	29,200	CURRENT	137,600
	APPRS: 009	TaxDistrict	05	IMP	108,400	CHANGE	0
	NBHD: 1401.6						
	APPL REASON:	Fair Market Value		Total	137,600.00		
	STAFF RECOM:	No change in value					

****

1885	14 -0088-0007-017-3	MORRISON LLOYD & ADRIENNE				NOTICE VALUE	77,500
2018	435 SHANNON DR SW ATL			LAND	20,500	CURRENT	77,500
	APPRS: 007	TaxDistrict	05	IMP	57,000	CHANGE	0
	NBHD: 1402.						
	APPL REASON:	Taxability		Total	77,500.00		
	STAFF RECOM:	No change in value					

****

1886	14 -0088-0007-044-7	RITGER JOHN				NOTICE VALUE	87,800
2018	463 LYNNHAVEN DR SW ATL			LAND	21,300	CURRENT	87,800
	APPRS: 007	TaxDistrict	05	IMP	66,500	CHANGE	0
	NBHD: 1402.						
	APPL REASON:	Uniformity		Total	87,800.00		
	STAFF RECOM:	No change in value					

****

1887	14 -0089-0003-009-3	MORISON DOREE GARDNER				NOTICE VALUE	205,000
2018	420 DECKNER AVE SW ATL			LAND	19,900	CURRENT	205,000
	APPRS: 007	TaxDistrict	05	IMP	185,100	CHANGE	0
	NBHD: 1403.1						
	APPL REASON:	Uniformity		Total	205,000.00		
	STAFF RECOM:	No change in value					

****

1888	14 -0094-0001-044-5	FARAH RAMMY A				NOTICE VALUE	128,600
2018	529 NORTH AVE HAP			LAND	19,200	CURRENT	128,600
	APPRS: 028	TaxDistrict	30	IMP	109,400	CHANGE	0
	NBHD: 1442.						
	APPL REASON:	Value and Uniformity		Total	128,600.00		
	STAFF RECOM:	No change in value					

****

1889	14 -0094-0001-058-5	MOON MOON & ASSOCIATES LLC				NOTICE VALUE	132,900
2018	539 WALNUT ST HAP			LAND	21,000	CURRENT	132,900
	APPRS: 028	TaxDistrict	30	IMP	111,900	CHANGE	0
	NBHD: 1442.						
	APPL REASON:	Fair Market Value		Total	132,900.00		
	STAFF RECOM:	No change in value					

****

1890	14 -0094-0003-007-0	INGRAM RUSSELL & CHRISTY				NOTICE VALUE	134,000
2018	465 LAKE DR HAP			LAND	19,200	CURRENT	134,000
	APPRS: 028	TaxDistrict	30	IMP	114,800	CHANGE	0
	NBHD: 1442.						
	APPL REASON:	Value and Uniformity		Total	134,000.00		
	STAFF RECOM:	No change in value					

****

RESIDENTIAL PROPERTIES

1891 14 -0094-0003-047-6 MOON MOON & ASSOCIATES LLC NOTICE VALUE 152,700
2018 497 NORTH AVE HAP LAND 19,200 CURRENT 152,700
APPRS: 028 TaxDistrict 30 IMP 133,500 CHANGE 0
NBHD: 1442.
APPL REASON: Fair Market Value Total 152,700.00
STAFF RECOM: No change in value
****

1892 14 -0094-0009-031-4 EKOUE KODJOVI & NOTICE VALUE 129,500
2018 255 MORELAND WAY HAP LAND 16,300 CURRENT 129,500
APPRS: 028 TaxDistrict 30 IMP 113,200 CHANGE 0
NBHD: 1442.
APPL REASON: Fair Market Value Total 129,500.00
STAFF RECOM: No change in value
****

1893 14 -0095-0008-036-3 MOON MOON & ASSOCIATES LLC NOTICE VALUE 14,500
2018 KING ARNOLD ST HAP LAND 14,500 CURRENT 14,500
APPRS: 028 TaxDistrict 30 IMP 0 CHANGE 0
NBHD: 1443.
APPL REASON: Fair Market Value Total 14,500.00
STAFF RECOM: No change in value
****

1894 14 -0095-0008-041-3 MOON MOON & ASSOCIATES LLC NOTICE VALUE 86,000
2018 489 KING ARNOLD ST HAP LAND 19,700 CURRENT 86,000
APPRS: 028 TaxDistrict 30 IMP 66,300 CHANGE 0
NBHD: 1443.
APPL REASON: Fair Market Value Total 86,000.00
STAFF RECOM: No change in value
****

1895 14 -0098-0003-023-3 STARR TERRY & JOSEPH NOTICE VALUE 181,800
2018 866 CUSTER ST HAP LAND 55,400 CURRENT 181,800
APPRS: 028 TaxDistrict 30 IMP 126,400 CHANGE 0
NBHD: 1420.3
APPL REASON: Fair Market Value Total 181,800.00
STAFF RECOM: No change in value
****

1896 14 -0098-0005-018-1 MOONEY RYAN S NOTICE VALUE 144,000
2018 3408 ORCHARD ST HAP LAND 53,600 CURRENT 144,000
APPRS: 028 TaxDistrict 30 IMP 90,400 CHANGE 0
NBHD: 1420.3
APPL REASON: Fair Market Value Total 144,000.00
STAFF RECOM: No change in value
****

1897 14 -0098-0017-009-6 MOON MOON & ASSOCIATES LLC NOTICE VALUE 71,000
2018 3338 WHITNEY AVE HAP LAND 13,600 CURRENT 71,000
APPRS: 028 TaxDistrict 30 IMP 57,400 CHANGE 0
NBHD: 1443.
APPL REASON: Fair Market Value Total 71,000.00
STAFF RECOM: No change in value
****

09 August , 2018

A2 Appeal No Changes - Real Property

RESIDENTIAL PROPERTIES

1898	14 -0099-0002-091-0	MOON MOON & ASSOCIATES LLC				NOTICE VALUE	116,800
2018	730 CAMPBELL CIR HAP			LAND	29,800	CURRENT	116,800
	APPRS: 028	TaxDistrict	30	IMP	87,000	CHANGE	0
	NBHD: 1442.1						
	APPL REASON: Fair Market Value			Total	116,800.00		
	STAFF RECOM: No change in value						

****

1899	14 -0103- LL-010-7	VENUS HOLDINGS LLC				NOTICE VALUE	20,800
2018	BREWER BLVD SW ATL			LAND	20,800	CURRENT	20,800
	APPRS: 007	TaxDistrict	05	IMP	0	CHANGE	0
	NBHD: 1408.2						
	APPL REASON: Value and Uniformity			Total	20,800.00		
	STAFF RECOM: No change in value						

****

1900	14 -0103-0003-039-2	IN TOWN HOLDINGS GROUP D LLC				NOTICE VALUE	45,000
2018	1939 OANA ST SW ATL			LAND	13,500	CURRENT	45,000
	APPRS: 007	TaxDistrict	05	IMP	31,500	CHANGE	0
	NBHD: 1408.2						
	APPL REASON: Exemption Denial			Total	45,000.00		
	STAFF RECOM: No change in value						

****

1901	14 -0104-0001-047-6	SIMES VICKI L				NOTICE VALUE	51,600
2018	844 BELFAST ST SW ATL			LAND	12,200	CURRENT	51,600
	APPRS: 007	TaxDistrict	05	IMP	39,400	CHANGE	0
	NBHD: 1408.3						
	APPL REASON: Uniformity			Total	51,600.00		
	STAFF RECOM: No change in value						

****

1902	14 -0104-0002-113-5	MC LAURIN LAWRENCE D				NOTICE VALUE	126,600
2018	1512 ATHENS AVE SW ATL			LAND	28,200	CURRENT	126,600
	APPRS: 026	TaxDistrict	05	IMP	98,400	CHANGE	0
	NBHD: 1407.						
	APPL REASON: Value/Unif/Taxibility			Total	126,600.00		
	STAFF RECOM: No change in value						

****

1903	14 -0104-0003-064-9	FOSTER KEENAN				NOTICE VALUE	47,700
2018	1838 BUCKEYE ST SW ATL			LAND	12,300	CURRENT	47,700
	APPRS: 007	TaxDistrict	05	IMP	35,400	CHANGE	0
	NBHD: 1408.3						
	APPL REASON: Exemption Denial			Total	47,700.00		
	STAFF RECOM: No change in value						

****

1904	14 -0104-0004-088-7	IC HOLDINGS GA LLC				NOTICE VALUE	68,400
2018	1706 CAHOON ST SW ATL			LAND	14,600	CURRENT	68,400
	APPRS: 007	TaxDistrict	05	IMP	53,800	CHANGE	0
	NBHD: 1408.3						
	APPL REASON: Value and Uniformity			Total	68,400.00		
	STAFF RECOM: No change in value						

****

RESIDENTIAL PROPERTIES

1905	14 -0104-0004-096-0	KNOX ENTERPRISES LLLP				NOTICE VALUE	14,500
2018	BEATIE AVE SW ATL			LAND	14,500	CURRENT	14,500
	APPRS: 007	TaxDistrict	05	IMP	0	CHANGE	0
	NBHD: 1408.3						
	APPL REASON:	Value and Uniformity		Total	14,500.00		
	STAFF RECOM:	No change in value					

****

1906	14 -0104-0004-104-2	ARCDIS LLC				NOTICE VALUE	46,200
2018	1723 LISBON DR SW ATL			LAND	11,600	CURRENT	46,200
	APPRS: 007	TaxDistrict	05	IMP	34,600	CHANGE	0
	NBHD: 1408.3						
	APPL REASON:	Fair Market Value		Total	46,200.00		
	STAFF RECOM:	No change in value					

****

1907	14 -0104-0005-063-9	LIDDELL JANICE				NOTICE VALUE	35,700
2018	1776 CAHOON ST SW ATL			LAND	11,400	CURRENT	35,700
	APPRS: 007	TaxDistrict	05	IMP	24,300	CHANGE	0
	NBHD: 1408.3						
	APPL REASON:	Value and Uniformity		Total	35,700.00		
	STAFF RECOM:	No change in value					

****

1908	14 -0104-0005-098-5	MAX AVE PROPERTIES LLC				NOTICE VALUE	45,300
2018	734 CASPLAN ST SW ATL			LAND	11,700	CURRENT	45,300
	APPRS: 007	TaxDistrict	05	IMP	33,600	CHANGE	0
	NBHD: 1408.3						
	APPL REASON:	Value and Uniformity		Total	45,300.00		
	STAFF RECOM:	No change in value					

****

1909	14 -0104-0005-099-3	MAX AVE PROPERTIES LLC				NOTICE VALUE	45,300
2018	736 CASPLAN ST SW ATL			LAND	11,700	CURRENT	45,300
	APPRS: 007	TaxDistrict	05	IMP	33,600	CHANGE	0
	NBHD: 1408.3						
	APPL REASON:	Value and Uniformity		Total	45,300.00		
	STAFF RECOM:	No change in value					

****

1910	14 -0104-0005-100-9	KNOX INVESTMENT CO				NOTICE VALUE	19,300
2018	CASPLAN ST SW # REAR ATL			LAND	19,300	CURRENT	19,300
	APPRS: 007	TaxDistrict	05	IMP	0	CHANGE	0
	NBHD: 1408.3						
	APPL REASON:	Value and Uniformity		Total	19,300.00		
	STAFF RECOM:	No change in value					

****

1911	14 -0106-0004-020-8	KENDRICK AMANDA				NOTICE VALUE	242,400
2018	888 TIFT AVE SW ATL			LAND	21,300	CURRENT	242,400
	APPRS: 026	TaxDistrict	05	IMP	221,100	CHANGE	0
	NBHD: 1403.1						
	APPL REASON:	Value and Uniformity		Total	242,400.00		
	STAFF RECOM:	No change in value					

****

RESIDENTIAL PROPERTIES

1912	14 -0106-0008-033-7	NIEMAN JENNIFER &				NOTICE VALUE	298,900
2018	685 BROOKLINE ST SW ATL			LAND	21,600	CURRENT	298,900
	APPRS: 026	TaxDistrict	05	IMP	277,300	CHANGE	0
	NBHD: 1403.1						
	APPL REASON:	Value/Unif/Taxibility		Total	298,900.00		
	STAFF RECOM:	No change in value					

****

1913	14 -0106-0013-073-6	ANDERSON BEVERLY				NOTICE VALUE	267,000
2018	1095 METROPOLITAN PKWY SW ATL			LAND	22,700	CURRENT	267,000
	APPRS: 026	TaxDistrict	05	IMP	244,300	CHANGE	0
	NBHD: 1403.1						
	APPL REASON:	Fair Market Value		Total	267,000.00		
	STAFF RECOM:	No change in value					

****

1914	14 -0109-0003-031-3	GANDHI JAGDISH C & GITA				NOTICE VALUE	70,600
2018	856 BECKWITH ST SW ATL			LAND	25,700	CURRENT	70,600
	APPRS: 020	TaxDistrict	05	IMP	44,900	CHANGE	0
	NBHD: 1415.						
	APPL REASON:	Value and Uniformity		Total	70,600.00		
	STAFF RECOM:	No change in value					

****

1915	14 -0110-0001-032-0	GA HOTEL PARTNERS LLC				NOTICE VALUE	30,200
2018	218 SCIPLE TER NW ATL			LAND	24,000	CURRENT	30,200
	APPRS: 020	TaxDistrict	05Z	IMP	6,200	CHANGE	0
	NBHD: 1416.						
	APPL REASON:	Fair Market Value		Total	30,200.00		
	STAFF RECOM:	No change in value					

****

1916	14 -0110-0001-130-2	WASHITAW INDIGENOUS FAMILY TRUST				NOTICE VALUE	35,100
2018	273 SCIPLE TER NW ATL			LAND	26,200	CURRENT	35,100
	APPRS: 073	TaxDistrict	05Z	IMP	8,900	CHANGE	0
	NBHD: 1416.						
	APPL REASON:	Exemption Denial		Total	35,100.00		
	STAFF RECOM:	No change in value					

****

1917	14 -0110-0002-018-8	SIGNATURE PROPERTY MANAGEMENT GROUP LLC				NOTICE VALUE	24,400
2018	789 POND ST NW ATL			LAND	22,500	CURRENT	24,400
	APPRS: 020	TaxDistrict	05Z	IMP	1,900	CHANGE	0
	NBHD: 1416.						
	APPL REASON:	Value/Unif/Taxibility		Total	24,400.00		
	STAFF RECOM:	No change in value					

****

1918	14 -0110-0002-079-0	246 JAMES P BRAWLEY SINGH				NOTICE VALUE	24,300
2018	246 JAMES P BRAWLEY DR ATL			LAND	24,300	CURRENT	24,300
	APPRS: 020	TaxDistrict	05Z	IMP	0	CHANGE	0
	NBHD: 1416.						
	APPL REASON:	Fair Market Value		Total	24,300.00		
	STAFF RECOM:	No change in value					

****

RESIDENTIAL PROPERTIES

1919	14 -0110-0004-026-9	KAZACHKOU LEANID				NOTICE VALUE	38,500
2018	880 SPENCER ST NW ATL			LAND	24,700	CURRENT	38,500
	APPRS: 020	TaxDistrict	05Z	IMP	13,800	CHANGE	0
	NBHD: 1416.						
	APPL REASON:	Fair Market Value		Total	38,500.00		
	STAFF RECOM:	No change in value					

****

1920	14 -0110-0008-134-7	MC RAE DELORES				NOTICE VALUE	209,000
2018	775 LIBERTY COMMONS DR ATL			LAND	25,600	CURRENT	209,000
	APPRS: 020	TaxDistrict	05Z	IMP	183,400	CHANGE	0
	NBHD: 1417.5						
	APPL REASON:	Value and Uniformity		Total	209,000.00		
	STAFF RECOM:	No change in value					

****

1921	14 -0110-0008-158-6	NG TIMOTHY				NOTICE VALUE	212,800
2018	734 LIBERTY COMMONS DR ATL			LAND	25,600	CURRENT	212,800
	APPRS: 020	TaxDistrict	05Z	IMP	187,200	CHANGE	0
	NBHD: 1417.5						
	APPL REASON:	Value and Uniformity		Total	212,800.00		
	STAFF RECOM:	No change in value					

****

1922	14 -0111-0001-090-7	WEST STAR HOLDINGS LLC				NOTICE VALUE	9,900
2018	861 BEUTELL ST NW ATL			LAND	9,900	CURRENT	9,900
	APPRS: 020	TaxDistrict	05Z	IMP	0	CHANGE	0
	NBHD: 1416.1						
	APPL REASON:	Value/Unif/Taxibility		Total	9,900.00		
	STAFF RECOM:	No change in value					

****

1923	14 -0111-0001-213-5	ALLEYNE DANIELLE & MENELIK				NOTICE VALUE	21,300
2018	605 PAINES AVE NW # 12 ATL			LAND	4,600	CURRENT	21,300
	APPRS: 020	TaxDistrict	05Z	IMP	16,700	CHANGE	0
	NBHD: 1416.1						
	APPL REASON:	Value/Unif/Taxibility		Total	21,300.00		
	STAFF RECOM:	No change in value					

****

1924	14 -0111-0002-149-0	METRO TECH INC				NOTICE VALUE	11,300
2018	712 MELDRUM ST NW ATL			LAND	11,300	CURRENT	11,300
	APPRS: 020	TaxDistrict	05Z	IMP	0	CHANGE	0
	NBHD: 1416.1						
	APPL REASON:	Fair Market Value		Total	11,300.00		
	STAFF RECOM:	No change in value					

****

1925	14 -0111-0005-029-1	R CITY LLC				NOTICE VALUE	16,700
2018	756 KENNEDY ST NW ATL			LAND	10,000	CURRENT	16,700
	APPRS: 020	TaxDistrict	05Z	IMP	6,700	CHANGE	0
	NBHD: 1416.1						
	APPL REASON:	Value/Unif/Taxibility		Total	16,700.00		
	STAFF RECOM:	No change in value					

****

RESIDENTIAL PROPERTIES

1926	14 -0111-0005-068-9	R CITY LLC				NOTICE VALUE	11,500
2018	460 JAMES P BRAWLEY DR ATL			LAND	11,500	CURRENT	11,500
	APPRS: 020	TaxDistrict	05Z	IMP	0	CHANGE	0
	NBHD: 1416.1						
	APPL REASON:	Value/Unif/Taxibility		Total	11,500.00		
	STAFF RECOM:	No change in value					

****

1927	14 -0112-0007-029-8	KAZACHKOV DMITRIY				NOTICE VALUE	119,800
2018	831 FOX ST NW ATL			LAND	17,900	CURRENT	119,800
	APPRS: 020	TaxDistrict	05Z	IMP	101,900	CHANGE	0
	NBHD: 1417.9						
	APPL REASON:	Fair Market Value		Total	119,800.00		
	STAFF RECOM:	No change in value					

****

1928	14 -0114-0003-030-8	CANOPY DEVELOPMENT GROUP LLC				NOTICE VALUE	22,900
2018	591 CAIRO ST NW ATL			LAND	18,000	CURRENT	22,900
	APPRS: 020	TaxDistrict	05	IMP	4,900	CHANGE	0
	NBHD: 1411.						
	APPL REASON:	Value/Unif/Taxibility		Total	22,900.00		
	STAFF RECOM:	No change in value					

****

1929	14 -0114-0003-052-2	FIERMAN BENJAMIN				NOTICE VALUE	18,100
2018	536 SIMMONS ST NW ATL			LAND	18,100	CURRENT	18,100
	APPRS: 020	TaxDistrict	05	IMP	0	CHANGE	0
	NBHD: 1411.						
	APPL REASON:	Fair Market Value		Total	18,100.00		
	STAFF RECOM:	No change in value					

****

1930	14 -0114-0003-065-4	WEST STAR HOLDINGS LLC				NOTICE VALUE	25,400
2018	548 CAIRO ST NW ATL			LAND	17,600	CURRENT	25,400
	APPRS: 020	TaxDistrict	05	IMP	7,800	CHANGE	0
	NBHD: 1411.						
	APPL REASON:	Value/Unif/Taxibility		Total	25,400.00		
	STAFF RECOM:	No change in value					

****

1931	14 -0114-0003-076-1	BANKS WILLIAM				NOTICE VALUE	22,700
2018	543 SIMMONS ST NW ATL			LAND	17,600	CURRENT	22,700
	APPRS: 020	TaxDistrict	05	IMP	5,100	CHANGE	0
	NBHD: 1411.						
	APPL REASON:	Fair Market Value		Total	22,700.00		
	STAFF RECOM:	No change in value					

****

1932	14 -0114-0003-085-2	R CITY LLC				NOTICE VALUE	23,200
2018	570 NORFOLK ST NW ATL			LAND	17,500	CURRENT	23,200
	APPRS: 020	TaxDistrict	05	IMP	5,700	CHANGE	0
	NBHD: 1411.						
	APPL REASON:	Value/Unif/Taxibility		Total	23,200.00		
	STAFF RECOM:	No change in value					

****

RESIDENTIAL PROPERTIES

1933	14 -0114-0005-039-7	WU JUN				NOTICE VALUE	20,900
2018	975 JETT ST NW ATL			LAND	10,300	CURRENT	20,900
	APPRS: 020	TaxDistrict	05	IMP	10,600	CHANGE	0
	NBHD: 1411.						
	APPL REASON:	Exemption Denial		Total	20,900.00		
	STAFF RECOM:	No change in value					

****

1934	14 -0114-0005-094-2	METRO TECH INC				NOTICE VALUE	17,200
2018	436 JOSEPH E LOWERY BLVD NW ATL			LAND	17,200	CURRENT	17,200
	APPRS: 020	TaxDistrict	05	IMP	0	CHANGE	0
	NBHD: 1411.						
	APPL REASON:	Fair Market Value		Total	17,200.00		
	STAFF RECOM:	No change in value					

****

1935	14 -0114-0006-058-6	H J & K FAMILY LIMITED PARTNERSHIP				NOTICE VALUE	40,500
2018	409 TEMPLE ST NW ATL			LAND	25,900	CURRENT	40,500
	APPRS: 020	TaxDistrict	05	IMP	14,600	CHANGE	0
	NBHD: 1412.						
	APPL REASON:	Value/Unif/Taxibility		Total	40,500.00		
	STAFF RECOM:	No change in value					

****

1936	14 -0114-0006-059-4	H J & K FAMILY LIMITED PARTNERSHIP				NOTICE VALUE	40,500
2018	413 TEMPLE ST NW ATL			LAND	25,900	CURRENT	40,500
	APPRS: 020	TaxDistrict	05	IMP	14,600	CHANGE	0
	NBHD: 1412.						
	APPL REASON:	Value/Unif/Taxibility		Total	40,500.00		
	STAFF RECOM:	No change in value					

****

1937	14 -0114-0006-060-2	H J & K FAMILY LIMITED PARTNERSHIP				NOTICE VALUE	23,700
2018	419 TEMPLE ST NW ATL			LAND	16,200	CURRENT	23,700
	APPRS: 020	TaxDistrict	05	IMP	7,500	CHANGE	0
	NBHD: 1411.						
	APPL REASON:	Value/Unif/Taxibility		Total	23,700.00		
	STAFF RECOM:	No change in value					

****

1938	14 -0114-0007-084-1	DAVIS CLARENCE III				NOTICE VALUE	30,000
2018	362 CAIRO ST NW ATL			LAND	19,600	CURRENT	30,000
	APPRS: 020	TaxDistrict	05	IMP	10,400	CHANGE	0
	NBHD: 1411.						
	APPL REASON:	Exemption Denial		Total	30,000.00		
	STAFF RECOM:	No change in value					

****

1939	14 -0115-0007-013-9	CAPITAL INVESTMENT GROUP LLC				NOTICE VALUE	57,700
2018	220 JOSEPH E LOWERY BLVD NW ATL			LAND	28,900	CURRENT	57,700
	APPRS: 020	TaxDistrict	05	IMP	28,800	CHANGE	0
	NBHD: 1412.						
	APPL REASON:	Fair Market Value		Total	57,700.00		
	STAFF RECOM:	No change in value					

****

RESIDENTIAL PROPERTIES

1940	14 -0116-0003-065-2	BYRD TREMAINE				NOTICE VALUE	43,600
2018	77 JOSEPH E LOWERY BLVD NW ATL			LAND	12,200	CURRENT	43,600
	APPRS: 020	TaxDistrict	05	IMP	31,400	CHANGE	0
	NBHD: 1414.						
	APPL REASON: Value and Uniformity			Total	43,600.00		
	STAFF RECOM: No change in value						

****

1941	14 -0116-0009-008-6	BYRD TREMAINE				NOTICE VALUE	45,800
2018	1001 ASHBY GROVE SW ATL			LAND	12,200	CURRENT	45,800
	APPRS: 020	TaxDistrict	05	IMP	33,600	CHANGE	0
	NBHD: 1414.						
	APPL REASON: Value and Uniformity			Total	45,800.00		
	STAFF RECOM: No change in value						

****

1942	14 -0117-0004-006-4	GEORGIA RENTAL PROPERTIES IX LLC				NOTICE VALUE	83,100
2018	1166 GREENWICH ST SW ATL			LAND	23,000	CURRENT	83,100
	APPRS: 028	TaxDistrict	05	IMP	60,100	CHANGE	0
	NBHD: 1404.5						
	APPL REASON: Fair Market Value			Total	83,100.00		
	STAFF RECOM: No change in value						

****

1943	14 -0117-0005-054-3	SALHI SAIDA				NOTICE VALUE	167,500
2018	572 WEST END PL SW ATL			LAND	23,000	CURRENT	167,500
	APPRS: 026	TaxDistrict	05	IMP	144,500	CHANGE	0
	NBHD: 1404.5						
	APPL REASON: Value and Uniformity			Total	167,500.00		
	STAFF RECOM: No change in value						

****

1944	14 -0117-0009-011-9	PRISTELL KETURAH A				NOTICE VALUE	184,600
2018	944 OAK ST SW ATL			LAND	21,900	CURRENT	184,600
	APPRS: 026	TaxDistrict	05	IMP	162,700	CHANGE	0
	NBHD: 1488.						
	APPL REASON: Fair Market Value			Total	184,600.00		
	STAFF RECOM: No change in value						

****

1945	14 -0117-0009-019-2	ILDA HOLDINGS LLC				NOTICE VALUE	199,900
2018	929 OAK ST SW ATL			LAND	22,500	CURRENT	199,900
	APPRS: 026	TaxDistrict	05	IMP	177,400	CHANGE	0
	NBHD: 1488.						
	APPL REASON: Value and Uniformity			Total	199,900.00		
	STAFF RECOM: No change in value						

****

1946	14 -0117-0009-020-0	MARTIN EDDIE JR				NOTICE VALUE	208,900
2018	933 OAK ST SW ATL			LAND	22,600	CURRENT	208,900
	APPRS: 026	TaxDistrict	05	IMP	186,300	CHANGE	0
	NBHD: 1488.						
	APPL REASON: Value and Taxibility			Total	208,900.00		
	STAFF RECOM: No change in value						

****

RESIDENTIAL PROPERTIES

1947	14 -0118-0001-053-8	ALLISON MORGAN				NOTICE VALUE	48,300
2018	644 GRADY PL SW ATL			LAND	13,000	CURRENT	48,300
	APPRS: 026	TaxDistrict	05	IMP	35,300	CHANGE	0
	NBHD: 1404.2						
	APPL REASON: Taxability			Total	48,300.00		
	STAFF RECOM: No change in value						

****

1948	14 -0118-0001-054-6	ALLISON MORGAN				NOTICE VALUE	99,800
2018	640 GRADY PL SW ATL			LAND	46,500	CURRENT	99,800
	APPRS: 026	TaxDistrict	05	IMP	53,300	CHANGE	0
	NBHD: 1404.2						
	APPL REASON: Taxability			Total	99,800.00		
	STAFF RECOM: No change in value						

****

1949	14 -0118-0004-021-2	NOTTINGHAM JOYCE				NOTICE VALUE	201,900
2018	719 LAWTON ST SW ATL			LAND	49,600	CURRENT	201,900
	APPRS: 026	TaxDistrict	05	IMP	152,300	CHANGE	0
	NBHD: 1404.2						
	APPL REASON: Value/Unif/Taxibility			Total	201,900.00		
	STAFF RECOM: No change in value						

****

1950	14 -0118-0004-041-0	MACK JOHN C				NOTICE VALUE	92,300
2018	761 LAWTON ST SW ATL			LAND	48,600	CURRENT	92,300
	APPRS: 026	TaxDistrict	05	IMP	43,700	CHANGE	0
	NBHD: 1404.2						
	APPL REASON: Fair Market Value			Total	92,300.00		
	STAFF RECOM: No change in value						

****

1951	14 -0118-0007-023-5	REUVEN CRE SHANNON &				NOTICE VALUE	147,200
2018	795 JOSEPH E LOWERY BLVD SW ATL			LAND	50,400	CURRENT	147,200
	APPRS: 026	TaxDistrict	05	IMP	96,800	CHANGE	0
	NBHD: 1404.2						
	APPL REASON: Fair Market Value			Total	147,200.00		
	STAFF RECOM: No change in value						

****

1952	14 -0118-0007-075-5	BELT GEN LLC				NOTICE VALUE	175,200
2018	920 WHITE ST SW ATL			LAND	55,300	CURRENT	175,200
	APPRS: 026	TaxDistrict	05	IMP	119,900	CHANGE	0
	NBHD: 1404.2						
	APPL REASON: Value and Taxibility			Total	175,200.00		
	STAFF RECOM: No change in value						

****

1953	14 -0121-0002-073-0	MANKA LISA &				NOTICE VALUE	194,600
2018	1039 KATHERWOOD DR SW ATL			LAND	47,000	CURRENT	194,600
	APPRS: 007	TaxDistrict	05	IMP	147,600	CHANGE	0
	NBHD: 1408.						
	APPL REASON: Taxability			Total	194,600.00		
	STAFF RECOM: No change in value						

****

09 August , 2018

A2 Appeal No Changes - Real Property

RESIDENTIAL PROPERTIES

1954	14 -0121-0002-082-1 LESCOTT MYRON E &				NOTICE VALUE	79,000
2018	1586 LANGSTON AVE SW ATL		LAND	35,900	CURRENT	79,000
	APPRS: 007 TaxDistrict	05	IMP	43,100	CHANGE	0
	NBHD: 1408.					
	APPL REASON: Exemption Denial		Total	79,000.00		
	STAFF RECOM: No change in value					
	**********					
1955	14 -0121-0005-044-8 LESCOTT VALERIE & MYRON				NOTICE VALUE	81,800
2018	1682 LANGSTON AVE SW ATL		LAND	35,100	CURRENT	81,800
	APPRS: 007 TaxDistrict	05	IMP	46,700	CHANGE	0
	NBHD: 1408.					
	APPL REASON: Exemption Denial		Total	81,800.00		
	STAFF RECOM: No change in value					
	**********					
1956	14 -0121-0006-102-3 CALVERT DEBORAH LEAH				NOTICE VALUE	201,500
2018	953 VICTORY DR SW ATL		LAND	40,200	CURRENT	201,500
	APPRS: 007 TaxDistrict	05	IMP	161,300	CHANGE	0
	NBHD: 1408.					
	APPL REASON: Uniformity		Total	201,500.00		
	STAFF RECOM: No change in value					
	**********					
1957	14 -0121-0006-105-6 FISHER BRYAN C JR &				NOTICE VALUE	241,400
2018	967 VICTORY DR SW ATL		LAND	20,600	CURRENT	241,400
	APPRS: 007 TaxDistrict	05	IMP	220,800	CHANGE	0
	NBHD: 1403.1					
	APPL REASON: Uniformity		Total	241,400.00		
	STAFF RECOM: No change in value					
	**********					
1958	14 -0121-0008-044-5 PERKINS AYANA				NOTICE VALUE	160,600
2018	1072 VICTORY DR SW ATL		LAND	41,700	CURRENT	160,600
	APPRS: 007 TaxDistrict	05	IMP	118,900	CHANGE	0
	NBHD: 1408.					
	APPL REASON: Exemption Denial		Total	160,600.00		
	STAFF RECOM: No change in value					
	**********					
1959	14 -0121-0009-023-8 MC ARTHUR CHRISTINE &				NOTICE VALUE	174,800
2018	1729 MELROSE DR SW ATL		LAND	34,900	CURRENT	174,800
	APPRS: 007 TaxDistrict	05	IMP	139,900	CHANGE	0
	NBHD: 1408.					
	APPL REASON: Exemption Denial		Total	174,800.00		
	STAFF RECOM: No change in value					
	**********					
1960	14 -0121-0009-037-8 EDWARDS HAYDEN				NOTICE VALUE	159,900
2018	1755 LANGSTON AVE SW ATL		LAND	34,800	CURRENT	159,900
	APPRS: 007 TaxDistrict	05	IMP	125,100	CHANGE	0
	NBHD: 1408.					
	APPL REASON: Fair Market Value		Total	159,900.00		
	STAFF RECOM: No change in value					
	**********					

RESIDENTIAL PROPERTIES

1961 14 -0121-0010-025-0 ILAD HOLDINGS LLC NOTICE VALUE 162,700
2018 1814 LANGSTON AVE SW ATL LAND 33,700 CURRENT 162,700
APPRS: 007 TaxDistrict 05 IMP 129,000 CHANGE 0
NBHD: 1408.
APPL REASON: Value and Uniformity Total 162,700.00
STAFF RECOM: No change in value
****

1962 14 -0122- LL-023-7 KELLEY FLORRIE A NOTICE VALUE 164,100
2018 EVANS DR SW ATL LAND 164,100 CURRENT 164,100
APPRS: 007 TaxDistrict 05Q IMP 0 CHANGE 0
NBHD: 1408.
APPL REASON: Value and Uniformity Total 164,100.00
STAFF RECOM: No change in value
****

1963 14 -0122-0004-011-7 KELLEY FLORRIE A ET AL NOTICE VALUE 10,700
2018 ASTOR AVE SW ATL LAND 10,700 CURRENT 10,700
APPRS: 007 TaxDistrict 05 IMP 0 CHANGE 0
NBHD: 1408.1
APPL REASON: Value and Uniformity Total 10,700.00
STAFF RECOM: No change in value
****

1964 14 -0122-0004-036-4 POLINSKY BRIAN NOTICE VALUE 36,400
2018 1116 ASTOR AVE SW ATL LAND 9,800 CURRENT 36,400
APPRS: 007 TaxDistrict 05 IMP 26,600 CHANGE 0
NBHD: 1408.1
APPL REASON: Fair Market Value Total 36,400.00
STAFF RECOM: No change in value
****

1965 14 -0122-0005-043-9 KELLEY FLORRIE A NOTICE VALUE 9,200
2018 ASTOR AVE SW ATL LAND 9,200 CURRENT 9,200
APPRS: 007 TaxDistrict 05 IMP 0 CHANGE 0
NBHD: 1408.1
APPL REASON: Value and Uniformity Total 9,200.00
STAFF RECOM: No change in value
****

1966 14 -0124-0001-005-0 HAUSMAN TODD DAVID & NOTICE VALUE 129,100
2018 2387 JEFFERSON TER EP LAND 26,100 CURRENT 129,100
APPRS: 007 TaxDistrict 20 IMP 103,000 CHANGE 0
NBHD: 1406.3
APPL REASON: Value and Uniformity Total 129,100.00
STAFF RECOM: No change in value
****

1967 14 -0124-0002-013-3 BERRY RALPH M & NOTICE VALUE 347,600
2018 2502 JEFFERSON TER EP LAND 24,900 CURRENT 347,600
APPRS: 007 TaxDistrict 20 IMP 322,700 CHANGE 0
NBHD: 1406.3
APPL REASON: Exemption Denial Total 347,600.00
STAFF RECOM: No change in value
****

09 August , 2018

A2 Appeal No Changes - Real Property

RESIDENTIAL PROPERTIES

1968	14 -0125-0011-103-0	GEORGIA RENTAL PROPERTIES VII LLC				NOTICE VALUE	45,900
2018	994 POPLAR ST EP			LAND	4,800	CURRENT	45,900
	APPRS: 028	TaxDistrict	20	IMP	41,100	CHANGE	0
	NBHD: 1417.2						
	APPL REASON:	Fair Market Value		Total	45,900.00		
	STAFF RECOM:	No change in value					

****

1969	14 -0130-0005-025-6	WILLIS DENNIS JR & JENNIFER A				NOTICE VALUE	433,900
2018	1341 EAST MERCER AVE EP			LAND	15,000	CURRENT	433,900
	APPRS: 007	TaxDistrict	20	IMP	418,900	CHANGE	0
	NBHD: 1418.1						
	APPL REASON:	Value and Uniformity		Total	433,900.00		
	STAFF RECOM:	No change in value					

****

1970	14 -0131-0006-062-7	METTERS SPANN INVESTMENTS LLC				NOTICE VALUE	87,400
2018	1235 BELL AVE EP			LAND	20,600	CURRENT	87,400
	APPRS: 007	TaxDistrict	20	IMP	66,800	CHANGE	0
	NBHD: 1417.						
	APPL REASON:	Exemption Denial		Total	87,400.00		
	STAFF RECOM:	No change in value					

****

1971	14 -0131-0017-037-6	REICHEL JODY				NOTICE VALUE	116,200
2018	1409 VESTA TER EP			LAND	15,000	CURRENT	116,200
	APPRS: 007	TaxDistrict	20	IMP	101,200	CHANGE	0
	NBHD: 1418.1						
	APPL REASON:	Value and Uniformity		Total	116,200.00		
	STAFF RECOM:	No change in value					

****

1972	14 -0131-0017-041-8	MAXWELL MAKIESHA L				NOTICE VALUE	131,800
2018	1439 VESTA TER EP			LAND	15,000	CURRENT	131,800
	APPRS: 007	TaxDistrict	20	IMP	116,800	CHANGE	0
	NBHD: 1418.1						
	APPL REASON:	Taxability		Total	131,800.00		
	STAFF RECOM:	No change in value					

****

1973	14 -0131-0017-049-1	SATORI PROPERTIES LLC				NOTICE VALUE	135,800
2018	1402 EAST VESTA AVE EP			LAND	15,000	CURRENT	135,800
	APPRS: 007	TaxDistrict	20	IMP	120,800	CHANGE	0
	NBHD: 1418.1						
	APPL REASON:	Value and Uniformity		Total	135,800.00		
	STAFF RECOM:	No change in value					

****

1974	14 -0131-0017-054-1	CROWDER LAVERNE				NOTICE VALUE	155,900
2018	3264 ELM ST CP			LAND	53,400	CURRENT	155,900
	APPRS: 007	TaxDistrict	15	IMP	102,500	CHANGE	0
	NBHD: 1418.2						
	APPL REASON:	Value/Unif/Taxibility		Total	155,900.00		
	STAFF RECOM:	No change in value					

****

RESIDENTIAL PROPERTIES

1975	14 -0132-0002-003-4	NEW VELOCITY PROPERTIES LLC				NOTICE VALUE	69,700
2018	1411 FULTON AVE EP			LAND	17,900	CURRENT	69,700
	APPRS: 007	TaxDistrict	20	IMP	51,800	CHANGE	0
	NBHD: 1417.						
	APPL REASON:	Value/Unif/Taxibility		Total	69,700.00		
	STAFF RECOM:	No change in value					

****

1976	14 -0132-0013-170-8	BLANDING TERESA				NOTICE VALUE	43,000
2018	2944 HOLLAND CT EP			LAND	14,400	CURRENT	43,000
	APPRS: 007	TaxDistrict	20	IMP	28,600	CHANGE	0
	NBHD: 1417.1						
	APPL REASON:	Fair Market Value		Total	43,000.00		
	STAFF RECOM:	No change in value					

****

1977	14 -0133-0009-011-9	RUSH CURTIS J				NOTICE VALUE	173,900
2018	1287 JEFFERSON AVE EP			LAND	33,900	CURRENT	173,900
	APPRS: 007	TaxDistrict	20	IMP	140,000	CHANGE	0
	NBHD: 1406.						
	APPL REASON:	Value and Uniformity		Total	173,900.00		
	STAFF RECOM:	No change in value					

****

1978	14 -0134-0006-013-7	BOUNTIFUL HARVEST PROPERTIES LLC				NOTICE VALUE	48,600
2018	1306 CLERMONT AVE EP			LAND	7,300	CURRENT	48,600
	APPRS: 007	TaxDistrict	20	IMP	41,300	CHANGE	0
	NBHD: 1444.						
	APPL REASON:	Fair Market Value		Total	48,600.00		
	STAFF RECOM:	No change in value					

****

1979	14 -0134-0006-014-5	BOUNTIFUL HARVEST PROPERTIES LLC				NOTICE VALUE	43,300
2018	1302 CLERMONT AVE EP			LAND	7,400	CURRENT	43,300
	APPRS: 007	TaxDistrict	20	IMP	35,900	CHANGE	0
	NBHD: 1444.						
	APPL REASON:	Fair Market Value		Total	43,300.00		
	STAFF RECOM:	No change in value					

****

1980	14 -0137-0002-059-1	EVANS STEVEN JOHN &				NOTICE VALUE	175,900
2018	1328 AVON AVE SW ATL			LAND	25,100	CURRENT	175,900
	APPRS: 026	TaxDistrict	05	IMP	150,800	CHANGE	0
	NBHD: 1404.4						
	APPL REASON:	Value and Uniformity		Total	175,900.00		
	STAFF RECOM:	No change in value					

****

1981	14 -0137-0003-016-0	ORTEGO CYNTHIA				NOTICE VALUE	108,400
2018	1220 AVON AVE SW ATL			LAND	21,500	CURRENT	108,400
	APPRS: 026	TaxDistrict	05	IMP	86,900	CHANGE	0
	NBHD: 1404.4						
	APPL REASON:	Value/Unif/Taxibility		Total	108,400.00		
	STAFF RECOM:	No change in value					

****

09 August , 2018

A2 Appeal No Changes - Real Property

RESIDENTIAL PROPERTIES

1982	14 -0138-0001-026-0	DAICHE GROUP LLC				NOTICE VALUE	112,500
2018	939 GASTON ST SW ATL			LAND	19,100	CURRENT	112,500
	APPRS: 026	TaxDistrict	05	IMP	93,400	CHANGE	0
	NBHD: 1404.4						
	APPL REASON:	Value and Uniformity		Total	112,500.00		
	STAFF RECOM:	No change in value					

****

1983	14 -0138-0001-044-3	MORRIS PAMELA				NOTICE VALUE	107,200
2018	946 WESTMONT RD SW ATL			LAND	19,100	CURRENT	107,200
	APPRS: 026	TaxDistrict	05	IMP	88,100	CHANGE	0
	NBHD: 1404.4						
	APPL REASON:	Value/Unif/Taxibility		Total	107,200.00		
	STAFF RECOM:	No change in value					

****

1984	14 -0138-0002-118-4	NEW VELOCITY PROPERTIES LLC				NOTICE VALUE	145,900
2018	1016 LOMA LINDA ST SW ATL			LAND	19,100	CURRENT	145,900
	APPRS: 026	TaxDistrict	05	IMP	126,800	CHANGE	0
	NBHD: 1404.4						
	APPL REASON:	Value/Unif/Taxibility		Total	145,900.00		
	STAFF RECOM:	No change in value					

****

1985	14 -0138-0003-081-3	ILAD HOLDINGS LLC				NOTICE VALUE	153,000
2018	1242 LADD ST SW ATL			LAND	24,800	CURRENT	153,000
	APPRS: 026	TaxDistrict	05	IMP	128,200	CHANGE	0
	NBHD: 1404.4						
	APPL REASON:	Value and Uniformity		Total	153,000.00		
	STAFF RECOM:	No change in value					

****

1986	14 -0138-0004-034-1	VALOR HOMES ONE TWELVE LLC				NOTICE VALUE	119,300
2018	1094 WESTMONT RD SW ATL			LAND	24,800	CURRENT	119,300
	APPRS: 026	TaxDistrict	05	IMP	94,500	CHANGE	0
	NBHD: 1404.4						
	APPL REASON:	Fair Market Value		Total	119,300.00		
	STAFF RECOM:	No change in value					

****

1987	14 -0138-0004-057-2	DNA INC				NOTICE VALUE	75,500
2018	1456 LYNFORD DR SW ATL			LAND	20,600	CURRENT	75,500
	APPRS: 026	TaxDistrict	05	IMP	54,900	CHANGE	0
	NBHD: 1404.4						
	APPL REASON:	Value and Uniformity		Total	75,500.00		
	STAFF RECOM:	No change in value					

****

1988	14 -0138-0005-002-7	MOSES JOE				NOTICE VALUE	63,400
2018	1461 ALMONT DR SW ATL			LAND	22,400	CURRENT	63,400
	APPRS: 026	TaxDistrict	05	IMP	41,000	CHANGE	0
	NBHD: 1404.4						
	APPL REASON:	Fair Market Value		Total	63,400.00		
	STAFF RECOM:	No change in value					

****

09 August , 2018

A2 Appeal No Changes - Real Property

RESIDENTIAL PROPERTIES

1989	14 -0138-0005-054-8	SEVEN D VENTURES L L C				NOTICE VALUE	143,900
2018	1343 BLUEFIELD DR SW ATL			LAND	20,600	CURRENT	143,900
	APPRS: 026	TaxDistrict	05	IMP	123,300	CHANGE	0
	NBHD: 1404.4						
	APPL REASON:	Value and Uniformity		Total	143,900.00		
	STAFF RECOM:	No change in value					

****

1990	14 -0138-0005-084-5	TALLY HOMES LLC				NOTICE VALUE	66,500
2018	1386 BLUEFIELD DR SW ATL			LAND	20,600	CURRENT	66,500
	APPRS: 026	TaxDistrict	05	IMP	45,900	CHANGE	0
	NBHD: 1404.4						
	APPL REASON:	Value and Uniformity		Total	66,500.00		
	STAFF RECOM:	No change in value					

****

1991	14 -0138-0005-096-9	BUTLER HENRIETTA A				NOTICE VALUE	72,500
2018	1325 LANVALE DR SW ATL			LAND	20,600	CURRENT	72,500
	APPRS: 026	TaxDistrict	05	IMP	51,900	CHANGE	0
	NBHD: 1404.4						
	APPL REASON:	Value/Unif/Taxibility		Total	72,500.00		
	STAFF RECOM:	No change in value					

****

1992	14 -0138-0005-133-0	ILAD HOLDINGS GA LLC				NOTICE VALUE	70,900
2018	1324 LANVALE DR SW ATL			LAND	21,000	CURRENT	70,900
	APPRS: 026	TaxDistrict	05	IMP	49,900	CHANGE	0
	NBHD: 1404.4						
	APPL REASON:	Value and Uniformity		Total	70,900.00		
	STAFF RECOM:	No change in value					

****

1993	14 -0138-0005-170-2	1335 AVON AVE LLC				NOTICE VALUE	94,100
2018	1335 AVON AVE SW ATL			LAND	20,900	CURRENT	94,100
	APPRS: 026	TaxDistrict	05	IMP	73,200	CHANGE	0
	NBHD: 1404.4						
	APPL REASON:	Value and Uniformity		Total	94,100.00		
	STAFF RECOM:	No change in value					

****

1994	14 -0138-0005-174-4	PEARL ROSHANDA				NOTICE VALUE	119,000
2018	1359 AVON AVE SW ATL			LAND	20,900	CURRENT	119,000
	APPRS: 026	TaxDistrict	05	IMP	98,100	CHANGE	0
	NBHD: 1404.4						
	APPL REASON:	Value and Uniformity		Total	119,000.00		
	STAFF RECOM:	No change in value					

****

1995	14 -0138-0005-179-3	ATRIUM ELITE PORTFOLIO INVESTMENTS LLC				NOTICE VALUE	76,500
2018	1395 AVON AVE SW ATL			LAND	24,800	CURRENT	76,500
	APPRS: 026	TaxDistrict	05	IMP	51,700	CHANGE	0
	NBHD: 1404.4						
	APPL REASON:	Value and Uniformity		Total	76,500.00		
	STAFF RECOM:	No change in value					

****

09 August , 2018

A2 Appeal No Changes - Real Property

RESIDENTIAL PROPERTIES

1996	14 -0138-0006-125-5	1096 INDALE PL LLC				NOTICE VALUE	87,100
2018	1096 INDALE PL SW ATL			LAND	21,600	CURRENT	87,100
	APPRS: 026	TaxDistrict	05	IMP	65,500	CHANGE	0
	NBHD: 1404.4						
	APPL REASON:	Value and Uniformity		Total	87,100.00		
	STAFF RECOM:	No change in value					

****

1997	14 -0139-0002-036-7	CONNOLLY ERIC				NOTICE VALUE	120,500
2018	1230 GORDON ST SW ATL			LAND	49,400	CURRENT	120,500
	APPRS: 026	TaxDistrict	05	IMP	71,100	CHANGE	0
	NBHD: 1404.2						
	APPL REASON:	Fair Market Value		Total	120,500.00		
	STAFF RECOM:	No change in value					

****

1998	14 -0139-0002-045-8	FLEISCHER ALLAN				NOTICE VALUE	120,400
2018	661 HOLDERNESS ST SW ATL			LAND	52,600	CURRENT	120,400
	APPRS: 026	TaxDistrict	05	IMP	67,800	CHANGE	0
	NBHD: 1404.2						
	APPL REASON:	Value and Uniformity		Total	120,400.00		
	STAFF RECOM:	No change in value					

****

1999	14 -0140-0002-038-0	PMRB LLC				NOTICE VALUE	124,700
2018	379 HOPKINS ST SW ATL			LAND	23,300	CURRENT	124,700
	APPRS: 026	TaxDistrict	05	IMP	101,400	CHANGE	0
	NBHD: 1404.5						
	APPL REASON:	Fair Market Value		Total	124,700.00		
	STAFF RECOM:	No change in value					

****

2000	14 -0140-0002-044-8	JASON NEISLER				NOTICE VALUE	146,400
2018	1325 GREENWICH ST SW ATL			LAND	23,300	CURRENT	146,400
	APPRS: 026	TaxDistrict	05	IMP	123,100	CHANGE	0
	NBHD: 1404.5						
	APPL REASON:	Fair Market Value		Total	146,400.00		
	STAFF RECOM:	No change in value					

****

2001	14 -0140-0002-046-3	KELLEY ARDATH L				NOTICE VALUE	124,500
2018	1331 GREENWICH ST SW ATL			LAND	23,300	CURRENT	124,500
	APPRS: 026	TaxDistrict	05	IMP	101,200	CHANGE	0
	NBHD: 1404.5						
	APPL REASON:	Value and Uniformity		Total	124,500.00		
	STAFF RECOM:	No change in value					

****

2002	14 -0140-0002-047-1	KELLEY SHIRLEY R				NOTICE VALUE	127,100
2018	1337 GREENWICH ST SW ATL			LAND	23,300	CURRENT	127,100
	APPRS: 026	TaxDistrict	05	IMP	103,800	CHANGE	0
	NBHD: 1404.5						
	APPL REASON:	Value and Taxibility		Total	127,100.00		
	STAFF RECOM:	No change in value					

****

RESIDENTIAL PROPERTIES

2003	14 -0140-0002-048-9	WOFFORD MYRON C				NOTICE VALUE	140,100
2018	1343 GREENWICH ST SW ATL			LAND	23,300	CURRENT	140,100
	APPRS: 026	TaxDistrict	05	IMP	116,800	CHANGE	0
	NBHD: 1404.5						
	APPL REASON:	Value and Uniformity		Total	140,100.00		
	STAFF RECOM:	No change in value					

****

2004	14 -0140-0005-079-1	LOGEMAN DAVID MALCOLM JR & SARA LADEW				NOTICE VALUE	122,700
2018	1337 LUCILE AVE SW ATL			LAND	21,700	CURRENT	122,700
	APPRS: 026	TaxDistrict	05	IMP	101,000	CHANGE	0
	NBHD: 1404.5						
	APPL REASON:	Exemption Denial		Total	122,700.00		
	STAFF RECOM:	No change in value					

****

2005	14 -0140-0006-034-5	ALAIMO ANTHONY				NOTICE VALUE	140,800
2018	415 HOLDERNESS ST SW ATL			LAND	22,600	CURRENT	140,800
	APPRS: 026	TaxDistrict	05	IMP	118,200	CHANGE	0
	NBHD: 1404.5						
	APPL REASON:	Fair Market Value		Total	140,800.00		
	STAFF RECOM:	No change in value					

****

2006	14 -0140-0009-021-9	SMITH BRADLEY				NOTICE VALUE	153,600
2018	1287 OAK ST SW ATL			LAND	24,600	CURRENT	153,600
	APPRS: 026	TaxDistrict	05	IMP	129,000	CHANGE	0
	NBHD: 1404.5						
	APPL REASON:	Fair Market Value		Total	153,600.00		
	STAFF RECOM:	No change in value					

****

2007	14 -0140-0009-051-6	VALOR HOMES ONE HUNDRED FIVE LLC				NOTICE VALUE	166,700
2018	1253 OAK ST SW ATL			LAND	22,400	CURRENT	166,700
	APPRS: 026	TaxDistrict	05	IMP	144,300	CHANGE	0
	NBHD: 1404.5						
	APPL REASON:	Fair Market Value		Total	166,700.00		
	STAFF RECOM:	No change in value					

****

2008	14 -0140-0009-110-0	RPL MANAGEMENT LLC				NOTICE VALUE	24,000
2018	1247 RALPH D ABERNATHY BLVD SW ATL			LAND	24,000	CURRENT	24,000
	APPRS: 026	TaxDistrict	05T	IMP	0	CHANGE	0
	NBHD: 1404.5						
	APPL REASON:	Value and Uniformity		Total	24,000.00		
	STAFF RECOM:	No change in value					

****

2009	14 -0141-0001-027-3	PMRB LLC				NOTICE VALUE	49,900
2018	1485 M L KING JR DR SW ATL			LAND	14,900	CURRENT	49,900
	APPRS: 020	TaxDistrict	05	IMP	35,000	CHANGE	0
	NBHD: 1480.						
	APPL REASON:	Fair Market Value		Total	49,900.00		
	STAFF RECOM:	No change in value					

****

09 August , 2018

A2 Appeal No Changes - Real Property

RESIDENTIAL PROPERTIES

2010	14 -0141-0004-003-1	PMRB LLC				NOTICE VALUE	48,400
2018	1536 M L KING JR DR SW ATL			LAND	11,500	CURRENT	48,400
	APPRS: 020	TaxDistrict	05	IMP	36,900	CHANGE	0
	NBHD: 1467.						
	APPL REASON: Fair Market Value			Total	48,400.00		
	STAFF RECOM: No change in value						

****

2011	14 -0141-0005-049-3	MANSJUR HERNA				NOTICE VALUE	80,600
2018	200 MATHEWSON PL SW ATL			LAND	11,300	CURRENT	80,600
	APPRS: 020	TaxDistrict	05	IMP	69,300	CHANGE	0
	NBHD: 1467.						
	APPL REASON: Value and Uniformity			Total	80,600.00		
	STAFF RECOM: No change in value						

****

2012	14 -0141-0007-056-6	MANSJUR HERNA				NOTICE VALUE	53,900
2018	181 BURBANK DR SW ATL			LAND	15,400	CURRENT	53,900
	APPRS: 020	TaxDistrict	05	IMP	38,500	CHANGE	0
	NBHD: 1467.						
	APPL REASON: Value and Uniformity			Total	53,900.00		
	STAFF RECOM: No change in value						

****

2013	14 -0142-0003-006-4	DAVIS ERIC A				NOTICE VALUE	36,400
2018	278 BURBANK DR NW ATL			LAND	10,400	CURRENT	36,400
	APPRS: 020	TaxDistrict	05	IMP	26,000	CHANGE	0
	NBHD: 1480.						
	APPL REASON: Fair Market Value			Total	36,400.00		
	STAFF RECOM: No change in value						

****

2014	14 -0142-0004-018-8	3 WELLS AVENUE REALTY				NOTICE VALUE	41,400
2018	215 CHILDS DR NW ATL			LAND	6,500	CURRENT	41,400
	APPRS: 020	TaxDistrict	05	IMP	34,900	CHANGE	0
	NBHD: 1480.1						
	APPL REASON: Fair Market Value			Total	41,400.00		
	STAFF RECOM: No change in value						

****

2015	14 -0142-0008-020-0	BAI PROPERTIES LLC				NOTICE VALUE	52,000
2018	186 BURBANK DR NW ATL			LAND	10,800	CURRENT	52,000
	APPRS: 020	TaxDistrict	05	IMP	41,200	CHANGE	0
	NBHD: 1480.						
	APPL REASON: Value/Unif/Taxibility			Total	52,000.00		
	STAFF RECOM: No change in value						

****

2016	14 -0142-0009-019-1	ATLANTA WESTSIDE HOLDINGS LLC				NOTICE VALUE	51,900
2018	143 SCOTT ST NW ATL			LAND	6,500	CURRENT	51,900
	APPRS: 020	TaxDistrict	05	IMP	45,400	CHANGE	0
	NBHD: 1480.1						
	APPL REASON: Fair Market Value			Total	51,900.00		
	STAFF RECOM: No change in value						

****

RESIDENTIAL PROPERTIES

2017	14 -0142-0012-027-9	XUANSHUANG LI				NOTICE VALUE	32,900
2018	1427 EASON ST NW ATL			LAND	6,400	CURRENT	32,900
	APPRS: 020	TaxDistrict	05	IMP	26,500	CHANGE	0
	NBHD: 1480.1						
	APPL REASON:	Value and Uniformity		Total	32,900.00		
	STAFF RECOM:	No change in value					

****

2018	14 -0142-0012-046-9	STRICKLAND HARVEY JR				NOTICE VALUE	49,500
2018	1470 EASON ST NW ATL			LAND	6,400	CURRENT	49,500
	APPRS: 020	TaxDistrict	05	IMP	43,100	CHANGE	0
	NBHD: 1480.1						
	APPL REASON:	Value and Uniformity		Total	49,500.00		
	STAFF RECOM:	No change in value					

****

2019	14 -0142-0012-051-9	GEORGIA RENTAL PROPERTIES VIII LLC				NOTICE VALUE	39,400
2018	1448 EASON ST NW ATL			LAND	6,400	CURRENT	39,400
	APPRS: 028	TaxDistrict	05	IMP	33,000	CHANGE	0
	NBHD: 1480.1						
	APPL REASON:	Fair Market Value		Total	39,400.00		
	STAFF RECOM:	No change in value					

****

2020	14 -0142-0014-053-3	BAI PROPERTIES LLC				NOTICE VALUE	90,300
2018	160 ARCADIA CIR NW ATL			LAND	13,700	CURRENT	90,300
	APPRS: 020	TaxDistrict	05	IMP	76,600	CHANGE	0
	NBHD: 1480.						
	APPL REASON:	Value/Unif/Taxibility		Total	90,300.00		
	STAFF RECOM:	No change in value					

****

2021	14 -0142-0014-084-8	SEVEN D VENTURES LLC				NOTICE VALUE	37,900
2018	117 ARCADIA CIR NW ATL			LAND	11,400	CURRENT	37,900
	APPRS: 020	TaxDistrict	05	IMP	26,500	CHANGE	0
	NBHD: 1480.						
	APPL REASON:	Value and Uniformity		Total	37,900.00		
	STAFF RECOM:	No change in value					

****

2022	14 -0142-0017-079-5	ALAIMO ANTHONY				NOTICE VALUE	36,100
2018	1205 OLEANDER ST NW ATL			LAND	10,800	CURRENT	36,100
	APPRS: 020	TaxDistrict	05	IMP	25,300	CHANGE	0
	NBHD: 1480.						
	APPL REASON:	Fair Market Value		Total	36,100.00		
	STAFF RECOM:	No change in value					

****

2023	14 -0143-0007-086-1	KIM HA THI				NOTICE VALUE	94,800
2018	1425 JOSEPH E BOONE BLVD NW # 104B ATL			LAND	14,500	CURRENT	94,800
	APPRS: 020	TaxDistrict	05T	IMP	80,300	CHANGE	0
	NBHD: 9923.3						
	APPL REASON:	Value/Unif/Taxibility		Total	94,800.00		
	STAFF RECOM:	No change in value					

****

RESIDENTIAL PROPERTIES

2024	14 -0145-0007-024-0	WEAVER LINDA G				NOTICE VALUE	47,200
2018	704 HORTENSE PL NW ATL			LAND	8,500	CURRENT	47,200
	APPRS: 020	TaxDistrict	05V	IMP	38,700	CHANGE	0
	NBHD: 1409.						
	APPL REASON: Fair Market Value			Total	47,200.00		
	STAFF RECOM: No change in value						

****

2025	14 -0146-0005-029-0	BROWN BLONDELL				NOTICE VALUE	29,500
2018	1708 NORTH AVE NW ATL			LAND	10,900	CURRENT	29,500
	APPRS: 266	TaxDistrict	05	IMP	18,600	CHANGE	0
	NBHD: 1410.						
	APPL REASON: Fair Market Value			Total	29,500.00		
	STAFF RECOM: No change in value						

****

2026	14 -0146-0009-012-2	BROWN BLONDELL L				NOTICE VALUE	27,300
2018	1671 NEKOMA ST NW ATL			LAND	7,700	CURRENT	27,300
	APPRS: 020	TaxDistrict	05	IMP	19,600	CHANGE	0
	NBHD: 1410.2						
	APPL REASON: Fair Market Value			Total	27,300.00		
	STAFF RECOM: No change in value						

****

2027	14 -0146-0010-043-4	ATLANTA WESTSIDE HOLDINGS II LLC				NOTICE VALUE	27,100
2018	444 LANIER ST NW ATL			LAND	8,000	CURRENT	27,100
	APPRS: 020	TaxDistrict	05	IMP	19,100	CHANGE	0
	NBHD: 1410.2						
	APPL REASON: Fair Market Value			Total	27,100.00		
	STAFF RECOM: No change in value						

****

2028	14 -0147-0009-004-8	TRIPP REATLY GROUP LLC				NOTICE VALUE	56,100
2018	192 WHITAKER CIR NW ATL			LAND	5,900	CURRENT	56,100
	APPRS: 266	TaxDistrict	05	IMP	50,200	CHANGE	0
	NBHD: 1479.						
	APPL REASON: Fair Market Value			Total	56,100.00		
	STAFF RECOM: No change in value						

****

2029	14 -0147-0009-005-5	TRIPP REALTY GROUP LLC				NOTICE VALUE	56,900
2018	184 WHITAKER CIR NW ATL			LAND	5,900	CURRENT	56,900
	APPRS: 266	TaxDistrict	05	IMP	51,000	CHANGE	0
	NBHD: 1479.						
	APPL REASON: Fair Market Value			Total	56,900.00		
	STAFF RECOM: No change in value						

****

2030	14 -0148-0003-007-6	PMRB LLC				NOTICE VALUE	40,300
2018	143 LAUREL AVE SW ATL			LAND	10,900	CURRENT	40,300
	APPRS: 020	TaxDistrict	05	IMP	29,400	CHANGE	0
	NBHD: 1467.						
	APPL REASON: Fair Market Value			Total	40,300.00		
	STAFF RECOM: No change in value						

****

09 August , 2018

A2 Appeal No Changes - Real Property

RESIDENTIAL PROPERTIES

2031	14 -0149-0003-003-4	WALKER ANGELA J				NOTICE VALUE	56,200
2018	1757 DERRY AVE SW ATL			LAND	19,900	CURRENT	56,200
	APPRS: 026	TaxDistrict	05	IMP	36,300	CHANGE	0
	NBHD: 1466.						
	APPL REASON:	Fair Market Value		Total	56,200.00		
	STAFF RECOM:	No change in value					

****

2032	14 -0149-0003-017-4	1689 DERRY AVE LLC				NOTICE VALUE	59,100
2018	1689 DERRY AVE SW ATL			LAND	19,900	CURRENT	59,100
	APPRS: 026	TaxDistrict	05	IMP	39,200	CHANGE	0
	NBHD: 1466.						
	APPL REASON:	Value and Uniformity		Total	59,100.00		
	STAFF RECOM:	No change in value					

****

2033	14 -0149-0004-021-5	MC KISIC BEVERLY A				NOTICE VALUE	58,000
2018	537 WESTMEATH DR SW ATL			LAND	19,500	CURRENT	58,000
	APPRS: 026	TaxDistrict	05	IMP	38,500	CHANGE	0
	NBHD: 1466.						
	APPL REASON:	Fair Market Value		Total	58,000.00		
	STAFF RECOM:	No change in value					

****

2034	14 -0149-0006-031-2	IC HOLDINGS GA LLC				NOTICE VALUE	78,200
2018	1729 STOKES AVE SW ATL			LAND	21,300	CURRENT	78,200
	APPRS: 026	TaxDistrict	05	IMP	56,900	CHANGE	0
	NBHD: 1466.						
	APPL REASON:	Value and Uniformity		Total	78,200.00		
	STAFF RECOM:	No change in value					

****

2035	14 -0149-0008-012-0	VILIMEC LUKAS				NOTICE VALUE	89,800
2018	467 EAST ONTARIO AVE SW ATL			LAND	21,800	CURRENT	89,800
	APPRS: 026	TaxDistrict	05	IMP	68,000	CHANGE	0
	NBHD: 1466.						
	APPL REASON:	Fair Market Value		Total	89,800.00		
	STAFF RECOM:	No change in value					

****

2036	14 -0150-0001-007-3	44 ATL 1 LLC				NOTICE VALUE	69,100
2018	1762 WESTWOOD AVE SW ATL			LAND	19,800	CURRENT	69,100
	APPRS: 026	TaxDistrict	05	IMP	49,300	CHANGE	0
	NBHD: 1466.						
	APPL REASON:	Fair Market Value		Total	69,100.00		
	STAFF RECOM:	No change in value					

****

2037	14 -0150-0002-007-2	VALOR HOMES FIVE ZERO FOUR LLC				NOTICE VALUE	59,000
2018	1666 WESTWOOD AVE SW ATL			LAND	20,600	CURRENT	59,000
	APPRS: 026	TaxDistrict	05	IMP	38,400	CHANGE	0
	NBHD: 1466.						
	APPL REASON:	Fair Market Value		Total	59,000.00		
	STAFF RECOM:	No change in value					

****

RESIDENTIAL PROPERTIES

2038	14 -0150-0005-010-3	VINSON TASHEIKA				NOTICE VALUE	102,300
2018	1754 ROGERS AVE SW ATL			LAND	20,500	CURRENT	102,300
	APPRS: 026	TaxDistrict	05	IMP	81,800	CHANGE	0
	NBHD: 1466.						
	APPL REASON:	Value and Uniformity		Total	102,300.00		
	STAFF RECOM:	No change in value					

****

2039	14 -0150-0006-023-5	HDB INVESTMENTS				NOTICE VALUE	95,800
2018	1566 ROGERS AVE SW ATL			LAND	20,500	CURRENT	95,800
	APPRS: 026	TaxDistrict	05	IMP	75,300	CHANGE	0
	NBHD: 1466.						
	APPL REASON:	Exemption Denial		Total	95,800.00		
	STAFF RECOM:	No change in value					

****

2040	14 -0150-0006-046-6	GEORGIA RENTAL PROPERTIES IX LLC				NOTICE VALUE	81,800
2018	1639 OLYMPIAN WAY SW ATL			LAND	31,000	CURRENT	81,800
	APPRS: 028	TaxDistrict	05	IMP	50,800	CHANGE	0
	NBHD: 1465.2						
	APPL REASON:	Fair Market Value		Total	81,800.00		
	STAFF RECOM:	No change in value					

****

2041	14 -0150-0008-021-7	GEORGIA RENTAL PROPERTIES IX LLC				NOTICE VALUE	79,100
2018	1686 SOUTH OLYMPIAN WAY ATL			LAND	30,300	CURRENT	79,100
	APPRS: 028	TaxDistrict	05	IMP	48,800	CHANGE	0
	NBHD: 1465.2						
	APPL REASON:	Fair Market Value		Total	79,100.00		
	STAFF RECOM:	No change in value					

****

2042	14 -0152-0002-006-2	PEARL MARY K				NOTICE VALUE	63,600
2018	1378 WILLOW TRL SW ATL			LAND	7,100	CURRENT	63,600
	APPRS: 007	TaxDistrict	05	IMP	56,500	CHANGE	0
	NBHD: 1456.						
	APPL REASON:	Fair Market Value		Total	63,600.00		
	STAFF RECOM:	No change in value					

****

2043	14 -0152-0002-012-0	GEORGIA RENTAL PROPERTIES IX LLC				NOTICE VALUE	58,300
2018	1391 LOCKWOOD DR SW ATL			LAND	8,500	CURRENT	58,300
	APPRS: 028	TaxDistrict	05	IMP	49,800	CHANGE	0
	NBHD: 1456.						
	APPL REASON:	Fair Market Value		Total	58,300.00		
	STAFF RECOM:	No change in value					

****

2044	14 -0152-0002-025-2	GEORGIA RENTAL PROPERTIES IX LLC				NOTICE VALUE	43,700
2018	1376 LOCKWOOD DR SW ATL			LAND	7,300	CURRENT	43,700
	APPRS: 028	TaxDistrict	05	IMP	36,400	CHANGE	0
	NBHD: 1456.						
	APPL REASON:	Fair Market Value		Total	43,700.00		
	STAFF RECOM:	No change in value					

****

RESIDENTIAL PROPERTIES

2045 14 -0152-0002-026-0 GEORGIA RENTAL PROPERTIES IX LLC NOTICE VALUE 52,800
2018 1382 LOCKWOOD DR SW ATL LAND 7,300 CURRENT 52,800
APPRS: 028 TaxDistrict 05 IMP 45,500 CHANGE 0
NBHD: 1456.
APPL REASON: Fair Market Value Total 52,800.00
STAFF RECOM: No change in value

****

2046 14 -0152-0009-003-2 REASONABLY PRICED HOMES LLC NOTICE VALUE 58,700
2018 1600 AVON AVE SW ATL LAND 8,300 CURRENT 58,700
APPRS: 007 TaxDistrict 05 IMP 50,400 CHANGE 0
NBHD: 1456.
APPL REASON: Fair Market Value Total 58,700.00
STAFF RECOM: No change in value

****

2047 14 -0154- LL-020-4 T J P H L L C NOTICE VALUE 14,700
2018 WOODBERRY AVE EP LAND 14,700 CURRENT 14,700
APPRS: 007 TaxDistrict 20 IMP 0 CHANGE 0
NBHD: 1447.2
APPL REASON: Value and Uniformity Total 14,700.00
STAFF RECOM: No change in value

****

2048 14 -0154- LL-032-9 E P LAND DEVELOPMENT LLC NOTICE VALUE 27,400
2018 HORTHORNE TRL EP LAND 27,400 CURRENT 27,400
APPRS: 007 TaxDistrict 20 IMP 0 CHANGE 0
NBHD: 1454.1
APPL REASON: Value and Uniformity Total 27,400.00
STAFF RECOM: No change in value

****

2049 14 -0154- LL-033-7 E P LAND DEVELOPMENT LLC NOTICE VALUE 27,000
2018 HORTHORNE TRL EP LAND 27,000 CURRENT 27,000
APPRS: 007 TaxDistrict 20 IMP 0 CHANGE 0
NBHD: 1454.1
APPL REASON: Value and Uniformity Total 27,000.00
STAFF RECOM: No change in value

****

2050 14 -0154- LL-034-5 E P LAND DEVELOPMENT LLC NOTICE VALUE 26,600
2018 HORTHORNE TRL EP LAND 26,600 CURRENT 26,600
APPRS: 007 TaxDistrict 20 IMP 0 CHANGE 0
NBHD: 1454.1
APPL REASON: Value and Uniformity Total 26,600.00
STAFF RECOM: No change in value

****

2051 14 -0154- LL-059-2 E P LAND DEVELOPMENT LLC NOTICE VALUE 29,100
2018 LAUREL GREEN WAY # 35 EP LAND 29,100 CURRENT 29,100
APPRS: 007 TaxDistrict 20 IMP 0 CHANGE 0
NBHD: 1454.1
APPL REASON: Value and Uniformity Total 29,100.00
STAFF RECOM: No change in value

****

09 August , 2018

A2 Appeal No Changes - Real Property

RESIDENTIAL PROPERTIES

2052	14 -0154- LL-060-0 FORREST HOMES INC				NOTICE VALUE	29,100
2018	LAUREL GREEN WAY # 36 EP		LAND	29,100	CURRENT	29,100
	APPRS: 007	TaxDistrict 20	IMP	0	CHANGE	0
	NBHD: 1454.1					
	APPL REASON: Value and Uniformity		Total	29,100.00		
	STAFF RECOM: No change in value					

****

2053	14 -0154- LL-061-8 FORREST HOMES INC				NOTICE VALUE	28,700
2018	LAUREL GREEN WAY # 37 EP		LAND	28,700	CURRENT	28,700
	APPRS: 007	TaxDistrict 20	IMP	0	CHANGE	0
	NBHD: 1454.1					
	APPL REASON: Value and Uniformity		Total	28,700.00		
	STAFF RECOM: No change in value					

****

2054	14 -0154- LL-062-6 FORREST HOMES INC				NOTICE VALUE	29,100
2018	LAUREL GREEN WAY # 38 EP		LAND	29,100	CURRENT	29,100
	APPRS: 007	TaxDistrict 20	IMP	0	CHANGE	0
	NBHD: 1454.1					
	APPL REASON: Value and Uniformity		Total	29,100.00		
	STAFF RECOM: No change in value					

****

2055	14 -0154- LL-063-4 FORREST HOMES INC				NOTICE VALUE	29,100
2018	LAUREL GREEN WAY # 39 EP		LAND	29,100	CURRENT	29,100
	APPRS: 007	TaxDistrict 20	IMP	0	CHANGE	0
	NBHD: 1454.1					
	APPL REASON: Value and Uniformity		Total	29,100.00		
	STAFF RECOM: No change in value					

****

2056	14 -0154- LL-064-2 FORREST HOMES INC				NOTICE VALUE	29,100
2018	LAUREL GREEN WAY # 40 EP		LAND	29,100	CURRENT	29,100
	APPRS: 007	TaxDistrict 20	IMP	0	CHANGE	0
	NBHD: 1454.1					
	APPL REASON: Value and Uniformity		Total	29,100.00		
	STAFF RECOM: No change in value					

****

2057	14 -0154- LL-065-9 FORREST HOMES INC				NOTICE VALUE	28,700
2018	LAUREL GREEN WAY # 41 EP		LAND	28,700	CURRENT	28,700
	APPRS: 007	TaxDistrict 20	IMP	0	CHANGE	0
	NBHD: 1454.1					
	APPL REASON: Value and Uniformity		Total	28,700.00		
	STAFF RECOM: No change in value					

****

2058	14 -0154- LL-188-9 NOORLAND DEVELOPMENT				NOTICE VALUE	18,000
2018	BAYROSE CIR # 59A EP		LAND	18,000	CURRENT	18,000
	APPRS: 007	TaxDistrict 20	IMP	0	CHANGE	0
	NBHD: 1483.					
	APPL REASON: Fair Market Value		Total	18,000.00		
	STAFF RECOM: No change in value					

****

09 August , 2018

A2 Appeal No Changes - Real Property

RESIDENTIAL PROPERTIES

2059 14 -0154- LL-189-7 NOORLAND DEVELOPMENT NOTICE VALUE 18,000
2018 BAYROSE CIR UNIT 60A EP LAND 18,000 CURRENT 18,000
APPRS: 007 TaxDistrict 20 IMP 0 CHANGE 0
NBHD: 1483.
APPL REASON: Fair Market Value Total 18,000.00
STAFF RECOM: No change in value
****

2060 14 -0154- LL-190-5 NOORLAND DEVELOPMENT NOTICE VALUE 18,000
2018 BAYROSE CIR UNIT 61A EP LAND 18,000 CURRENT 18,000
APPRS: 007 TaxDistrict 20 IMP 0 CHANGE 0
NBHD: 1483.
APPL REASON: Fair Market Value Total 18,000.00
STAFF RECOM: No change in value
****

2061 14 -0154- LL-191-3 NOORLAND DEVELOPMENT NOTICE VALUE 18,000
2018 BAYROSE CIR UNIT 62A EP LAND 18,000 CURRENT 18,000
APPRS: 007 TaxDistrict 20 IMP 0 CHANGE 0
NBHD: 1483.
APPL REASON: Fair Market Value Total 18,000.00
STAFF RECOM: No change in value
****

2062 14 -0154- LL-192-1 NOORLAND DEVELOPMENT NOTICE VALUE 18,000
2018 BAYROSE CIR UNIT 63A EP LAND 18,000 CURRENT 18,000
APPRS: 007 TaxDistrict 20 IMP 0 CHANGE 0
NBHD: 1483.
APPL REASON: Fair Market Value Total 18,000.00
STAFF RECOM: No change in value
****

2063 14 -0154- LL-193-9 NOORLAND DEVELOPMENT NOTICE VALUE 18,000
2018 BAYROSE CIR UNIT 64A EP LAND 18,000 CURRENT 18,000
APPRS: 007 TaxDistrict 20 IMP 0 CHANGE 0
NBHD: 1483.
APPL REASON: Fair Market Value Total 18,000.00
STAFF RECOM: No change in value
****

2064 14 -0154- LL-198-8 NOORLAND DEVELOPMENT NOTICE VALUE 18,000
2018 BAYROSE CIR UNIT 69A EP LAND 18,000 CURRENT 18,000
APPRS: 007 TaxDistrict 20 IMP 0 CHANGE 0
NBHD: 1483.
APPL REASON: Fair Market Value Total 18,000.00
STAFF RECOM: No change in value
****

2065 14 -0154- LL-199-6 NOORLAND DEVELOPMENT NOTICE VALUE 18,000
2018 BAYROSE CIR UNIT 70A EP LAND 18,000 CURRENT 18,000
APPRS: 007 TaxDistrict 20 IMP 0 CHANGE 0
NBHD: 1483.
APPL REASON: Fair Market Value Total 18,000.00
STAFF RECOM: Prev year BOE/SC/ARB/MORITORIUM
****

RESIDENTIAL PROPERTIES

2066 14 -0154- LL-200-2 NOORLAND DEVELOPMENT NOTICE VALUE 18,000
2018 BAYROSE CIR UNIT 71A EP LAND 18,000 CURRENT 18,000
APPRS: 007 TaxDistrict 20 IMP 0 CHANGE 0
NBHD: 1483.
APPL REASON: Fair Market Value Total 18,000.00
STAFF RECOM: No change in value
****

2067 14 -0154- LL-201-0 NOORLAND DEVELOPMENT NOTICE VALUE 18,000
2018 BAYROSE CIR UNIT 72A EP LAND 18,000 CURRENT 18,000
APPRS: 007 TaxDistrict 20 IMP 0 CHANGE 0
NBHD: 1483.
APPL REASON: Fair Market Value Total 18,000.00
STAFF RECOM: No change in value
****

2068 14 -0154- LL-202-8 NOORLAND DEVELOPMENT NOTICE VALUE 18,000
2018 BAYROSE CIR UNIT 73A EP LAND 18,000 CURRENT 18,000
APPRS: 007 TaxDistrict 20 IMP 0 CHANGE 0
NBHD: 1483.
APPL REASON: Fair Market Value Total 18,000.00
STAFF RECOM: No change in value
****

2069 14 -0154- LL-203-6 NOORLAND DEVELOPMENT NOTICE VALUE 18,000
2018 BAYROSE CIR UNIT 74A EP LAND 18,000 CURRENT 18,000
APPRS: 007 TaxDistrict 20 IMP 0 CHANGE 0
NBHD: 1483.
APPL REASON: Fair Market Value Total 18,000.00
STAFF RECOM: No change in value
****

2070 14 -0154- LL-270-5 NOORLAND DEVELOPMENT INC NOTICE VALUE 18,000
2018 BAYROSE CIR 67 EP LAND 18,000 CURRENT 18,000
APPRS: 007 TaxDistrict 20 IMP 0 CHANGE 0
NBHD: 1483.
APPL REASON: Fair Market Value Total 18,000.00
STAFF RECOM: No change in value
****

2071 14 -0154- LL-271-3 NOORLAND DEVELOPMENT INC NOTICE VALUE 5,700
2018 BAYROSE CIR # 68 EP LAND 5,700 CURRENT 5,700
APPRS: 007 TaxDistrict 20 IMP 0 CHANGE 0
NBHD: 1483.
APPL REASON: Fair Market Value Total 5,700.00
STAFF RECOM: No change in value
****

2072 14 -0154- LL-272-1 NOORLAND DEVELOPMENT INC NOTICE VALUE 18,000
2018 BAYROSE CIR # 69 EP LAND 18,000 CURRENT 18,000
APPRS: 007 TaxDistrict 20 IMP 0 CHANGE 0
NBHD: 1483.
APPL REASON: Fair Market Value Total 18,000.00
STAFF RECOM: No change in value
****

RESIDENTIAL PROPERTIES

2073	14 -0154- LL-273-9	NOORLAND DEVELOPMENT INC				NOTICE VALUE	18,000
2018	BAYROSE CIR # 70 EP			LAND	18,000	CURRENT	18,000
	APPRS: 007	TaxDistrict	20	IMP	0	CHANGE	0
	NBHD: 1483.						
	APPL REASON: Fair Market Value			Total	18,000.00		
	STAFF RECOM: No change in value						

****

2074	14 -0154- LL-274-7	NOORLAND DEVELOPMENT INC				NOTICE VALUE	18,000
2018	BAYROSE CIR # 71 EP			LAND	18,000	CURRENT	18,000
	APPRS: 007	TaxDistrict	20	IMP	0	CHANGE	0
	NBHD: 1483.						
	APPL REASON: Fair Market Value			Total	18,000.00		
	STAFF RECOM: No change in value						

****

2075	14 -0154- LL-275-4	NOORLAND DEVELOPMENT INC				NOTICE VALUE	18,000
2018	BAYROSE CIR 72 EP			LAND	18,000	CURRENT	18,000
	APPRS: 007	TaxDistrict	20	IMP	0	CHANGE	0
	NBHD: 1483.						
	APPL REASON: Fair Market Value			Total	18,000.00		
	STAFF RECOM: No change in value						

****

2076	14 -0154- LL-284-6	NOORLAND DEVELOPMENT INC				NOTICE VALUE	18,000
2018	BAYROSE CIR # 81 EP			LAND	18,000	CURRENT	18,000
	APPRS: 007	TaxDistrict	20	IMP	0	CHANGE	0
	NBHD: 1483.						
	APPL REASON: Fair Market Value			Total	18,000.00		
	STAFF RECOM: No change in value						

****

2077	14 -0154- LL-285-3	NOORLAND DEVELOPMENT INC				NOTICE VALUE	18,000
2018	BAYROSE CIR # 82 EP			LAND	18,000	CURRENT	18,000
	APPRS: 007	TaxDistrict	20	IMP	0	CHANGE	0
	NBHD: 1483.						
	APPL REASON: Fair Market Value			Total	18,000.00		
	STAFF RECOM: No change in value						

****

2078	14 -0154- LL-286-1	NOORLAND DEVELOPMENT INC				NOTICE VALUE	18,000
2018	BAYROSE CIR # 83 EP			LAND	18,000	CURRENT	18,000
	APPRS: 007	TaxDistrict	20	IMP	0	CHANGE	0
	NBHD: 1483.						
	APPL REASON: Fair Market Value			Total	18,000.00		
	STAFF RECOM: No change in value						

****

2079	14 -0154- LL-287-9	NOORLAND DEVELOPMENT INC				NOTICE VALUE	18,000
2018	BAYROSE CIR 84 EP			LAND	18,000	CURRENT	18,000
	APPRS: 007	TaxDistrict	20	IMP	0	CHANGE	0
	NBHD: 1483.						
	APPL REASON: Fair Market Value			Total	18,000.00		
	STAFF RECOM: No change in value						

****

RESIDENTIAL PROPERTIES

2080 14 -0154- LL-288-7 NOORLAND DEVELOPMENT INC NOTICE VALUE 18,000
2018 BAYROSE CIR # 85 EP LAND 18,000 CURRENT 18,000
APPRS: 007 TaxDistrict 20 IMP 0 CHANGE 0
NBHD: 1483.
APPL REASON: Fair Market Value Total 18,000.00
STAFF RECOM: No change in value
****

2081 14 -0154- LL-289-5 NOORLAND DEVELOPMENT INC NOTICE VALUE 18,000
2018 BAYROSE CIR # 86 EP LAND 18,000 CURRENT 18,000
APPRS: 007 TaxDistrict 20 IMP 0 CHANGE 0
NBHD: 1483.
APPL REASON: Fair Market Value Total 18,000.00
STAFF RECOM: No change in value
****

2082 14 -0154- LL-290-3 NOORLAND DEVELOPMENT INC NOTICE VALUE 18,000
2018 BAYROSE CIR # 87 EP LAND 18,000 CURRENT 18,000
APPRS: 007 TaxDistrict 20 IMP 0 CHANGE 0
NBHD: 1483.
APPL REASON: Fair Market Value Total 18,000.00
STAFF RECOM: No change in value
****

2083 14 -0154- LL-291-1 NOORLAND DEVELOPMENT INC NOTICE VALUE 18,000
2018 BAYROSE CIR # 88 EP LAND 18,000 CURRENT 18,000
APPRS: 007 TaxDistrict 20 IMP 0 CHANGE 0
NBHD: 1483.
APPL REASON: Fair Market Value Total 18,000.00
STAFF RECOM: No change in value
****

2084 14 -0154- LL-292-9 NOORLAND DEVELOPMENT INC NOTICE VALUE 18,000
2018 BAYROSE CIR 89 EP LAND 18,000 CURRENT 18,000
APPRS: 007 TaxDistrict 20 IMP 0 CHANGE 0
NBHD: 1483.
APPL REASON: Fair Market Value Total 18,000.00
STAFF RECOM: No change in value
****

2085 14 -0154- LL-293-7 NOORLAND DEVELOPMENT INC NOTICE VALUE 18,000
2018 BAYROSE CIR # 90 EP LAND 18,000 CURRENT 18,000
APPRS: 007 TaxDistrict 20 IMP 0 CHANGE 0
NBHD: 1483.
APPL REASON: Fair Market Value Total 18,000.00
STAFF RECOM: No change in value
****

2086 14 -0154- LL-294-5 NOORLAND DEVELOPMENT INC NOTICE VALUE 18,000
2018 BAYROSE CIR # 91 EP LAND 18,000 CURRENT 18,000
APPRS: 007 TaxDistrict 20 IMP 0 CHANGE 0
NBHD: 1483.
APPL REASON: Fair Market Value Total 18,000.00
STAFF RECOM: No change in value
****

RESIDENTIAL PROPERTIES

2087	14 -0154- LL-295-2	NOORLAND DEVELOPMENT INC				NOTICE VALUE	18,000
2018	BAYROSE CIR # 92 EP			LAND	18,000	CURRENT	18,000
	APPRS: 007	TaxDistrict	20	IMP	0	CHANGE	0
	NBHD: 1483.						
	APPL REASON:	Fair Market Value		Total	18,000.00		
	STAFF RECOM:	No change in value					

****

2088	14 -0154- LL-296-0	NOORLAND DEVELOPMENT INC				NOTICE VALUE	18,000
2018	BAYROSE CIR # 93 EP			LAND	18,000	CURRENT	18,000
	APPRS: 007	TaxDistrict	20	IMP	0	CHANGE	0
	NBHD: 1483.						
	APPL REASON:	Fair Market Value		Total	18,000.00		
	STAFF RECOM:	No change in value					

****

2089	14 -0154- LL-297-8	NOORLAND DEVELOPMENT INC				NOTICE VALUE	18,000
2018	BAYROSE CIR 94 EP			LAND	18,000	CURRENT	18,000
	APPRS: 007	TaxDistrict	20	IMP	0	CHANGE	0
	NBHD: 1483.						
	APPL REASON:	Fair Market Value		Total	18,000.00		
	STAFF RECOM:	No change in value					

****

2090	14 -0154- LL-298-6	NOORLAND DEVELOPMENT INC				NOTICE VALUE	18,000
2018	BAYROSE CIR # 95 EP			LAND	18,000	CURRENT	18,000
	APPRS: 007	TaxDistrict	20	IMP	0	CHANGE	0
	NBHD: 1483.						
	APPL REASON:	Fair Market Value		Total	18,000.00		
	STAFF RECOM:	No change in value					

****

2091	14 -0154- LL-299-4	NOORLAND DEVELOPMENT INC				NOTICE VALUE	18,000
2018	BAYROSE CIR # 96 EP			LAND	18,000	CURRENT	18,000
	APPRS: 007	TaxDistrict	20	IMP	0	CHANGE	0
	NBHD: 1483.						
	APPL REASON:	Fair Market Value		Total	18,000.00		
	STAFF RECOM:	No change in value					

****

2092	14 -0154- LL-300-0	NOORLAND DEVELOPMENT INC				NOTICE VALUE	18,000
2018	BAYROSE CIR # 97 EP			LAND	18,000	CURRENT	18,000
	APPRS: 007	TaxDistrict	20	IMP	0	CHANGE	0
	NBHD: 1483.						
	APPL REASON:	Fair Market Value		Total	18,000.00		
	STAFF RECOM:	No change in value					

****

2093	14 -0154- LL-301-8	NOORLAND DEVELOPMENT INC				NOTICE VALUE	18,000
2018	BAYROSE CIR 98 EP			LAND	18,000	CURRENT	18,000
	APPRS: 007	TaxDistrict	20	IMP	0	CHANGE	0
	NBHD: 1483.						
	APPL REASON:	Fair Market Value		Total	18,000.00		
	STAFF RECOM:	No change in value					

****

RESIDENTIAL PROPERTIES

2094	14 -0158-0012-018-9	MYRTLE LANE TRUST				NOTICE VALUE	164,900
2018	1608 MYRTLE LN CP			LAND	58,100	CURRENT	164,900
	APPRS: 007	TaxDistrict	15	IMP	106,800	CHANGE	0
	NBHD: 1418.2						
	APPL REASON:	Value and Uniformity		Total	164,900.00		
	STAFF RECOM:	No change in value					

****

2095	14 -0162-0004-016-7	ROMERO JUDITHE S				NOTICE VALUE	483,400
2018	1858 WALKER AVE CP			LAND	31,200	CURRENT	483,400
	APPRS: 007	TaxDistrict	15	IMP	452,200	CHANGE	0
	NBHD: 1455.						
	APPL REASON:	Fair Market Value		Total	483,400.00		
	STAFF RECOM:	No change in value					

****

2096	14 -0163-0010-018-4	REASONABLY PRICED HOMES LLC				NOTICE VALUE	28,300
2018	1853 WEST VESTA AVE EP			LAND	10,900	CURRENT	28,300
	APPRS: 007	TaxDistrict	20	IMP	17,400	CHANGE	0
	NBHD: 1447.8						
	APPL REASON:	Fair Market Value		Total	28,300.00		
	STAFF RECOM:	No change in value					

****

2097	14 -0164-0012-099-1	PINKSTON BRIAN A & LINDA C				NOTICE VALUE	72,800
2018	2904 DELOWE DR EP			LAND	13,600	CURRENT	72,800
	APPRS: 007	TaxDistrict	20	IMP	59,200	CHANGE	0
	NBHD: 1450.						
	APPL REASON:	Exemption Denial		Total	72,800.00		
	STAFF RECOM:	No change in value					

****

2098	14 -0164-0014-054-4	REICHEL JODY				NOTICE VALUE	106,200
2018	2835 SOUTH CLARK DR EP			LAND	13,500	CURRENT	106,200
	APPRS: 007	TaxDistrict	20	IMP	92,700	CHANGE	0
	NBHD: 1450.						
	APPL REASON:	Value and Uniformity		Total	106,200.00		
	STAFF RECOM:	No change in value					

****

2099	14 -0166-0002-061-1	IC HOLDINGS GA LLC				NOTICE VALUE	68,600
2018	1827 GROVE AVE EP			LAND	11,400	CURRENT	68,600
	APPRS: 007	TaxDistrict	20	IMP	57,200	CHANGE	0
	NBHD: 1447.						
	APPL REASON:	Value and Uniformity		Total	68,600.00		
	STAFF RECOM:	No change in value					

****

2100	14 -0173-0007-037-7	JOHNSON LEON A				NOTICE VALUE	37,000
2018	2107 M L KING JR DR NW ATL			LAND	22,200	CURRENT	37,000
	APPRS: 266	TaxDistrict	05S	IMP	14,800	CHANGE	0
	NBHD: 1476.3						
	APPL REASON:	Value and Uniformity		Total	37,000.00		
	STAFF RECOM:	No change in value					

****

RESIDENTIAL PROPERTIES

2101	14 -0173-0008-009-5	GROGAN AMARYLLIS N				NOTICE VALUE	24,800
2018	2167 PENELOPE ST NW ATL			LAND	9,400	CURRENT	24,800
	APPRS: 266	TaxDistrict	05	IMP	15,400	CHANGE	0
	NBHD: 1476.3						
	APPL REASON:	Value and Taxibility		Total	24,800.00		
	STAFF RECOM:	No change in value					

****

2102	14 -0173-0008-060-8	MOUNTAIN FROST INTERNATIONAL LLC				NOTICE VALUE	27,300
2018	2045 VERBENA ST NW ATL			LAND	11,600	CURRENT	27,300
	APPRS: 266	TaxDistrict	05	IMP	15,700	CHANGE	0
	NBHD: 1476.3						
	APPL REASON:	Value and Uniformity		Total	27,300.00		
	STAFF RECOM:	No change in value					

****

2103	14 -0174-0007-035-0	2079 TIGER FLOWERS DR LLC				NOTICE VALUE	42,900
2018	2079 TIGER FLOWERS DR NW ATL			LAND	6,600	CURRENT	42,900
	APPRS: 266	TaxDistrict	05	IMP	36,300	CHANGE	0
	NBHD: 1476.2						
	APPL REASON:	Value and Uniformity		Total	42,900.00		
	STAFF RECOM:	No change in value					

****

2104	14 -0174-0012-043-7	TERRI ALLYN THOMPSON LIVING TRUST				NOTICE VALUE	43,100
2018	1876 CALLOWAY DR NW ATL			LAND	6,700	CURRENT	43,100
	APPRS: 266	TaxDistrict	05	IMP	36,400	CHANGE	0
	NBHD: 1476.2						
	APPL REASON:	Value and Uniformity		Total	43,100.00		
	STAFF RECOM:	No change in value					

****

2105	14 -0175-0005-017-9	CAPITAL INVESTMENT GROUP LLC				NOTICE VALUE	60,000
2018	1967 DETROIT AVE NW ATL			LAND	10,300	CURRENT	60,000
	APPRS: 266	TaxDistrict	05	IMP	49,700	CHANGE	0
	NBHD: 1410.						
	APPL REASON:	Fair Market Value		Total	60,000.00		
	STAFF RECOM:	No change in value					

****

2106	14 -0175-0005-022-9	NEISLER JASON T				NOTICE VALUE	33,300
2018	407 ILLINOIS AVE NW ATL			LAND	10,300	CURRENT	33,300
	APPRS: 266	TaxDistrict	05	IMP	23,000	CHANGE	0
	NBHD: 1410.						
	APPL REASON:	Fair Market Value		Total	33,300.00		
	STAFF RECOM:	No change in value					

****

2107	14 -0175-0005-026-0	CAPITAL INVESTMENT GROUP LLC				NOTICE VALUE	29,200
2018	1988 DETROIT AVE NW ATL			LAND	10,400	CURRENT	29,200
	APPRS: 266	TaxDistrict	05	IMP	18,800	CHANGE	0
	NBHD: 1410.						
	APPL REASON:	Fair Market Value		Total	29,200.00		
	STAFF RECOM:	No change in value					

****

RESIDENTIAL PROPERTIES

2108	14 -0175-0010-019-8	CAPITAL INVESTMENT GROUP LLC				NOTICE VALUE	56,800
2018	1940 DETROIT AVE NW ATL			LAND	11,100	CURRENT	56,800
	APPRS: 266	TaxDistrict	05	IMP	45,700	CHANGE	0
	NBHD: 1410.						
	APPL REASON:	Fair Market Value		Total	56,800.00		
	STAFF RECOM:	No change in value					

****

2109	14 -0175-0010-035-4	STANLEY ROBERT L JR &				NOTICE VALUE	41,400
2018	404 DIXIE HILLS CIR NW ATL			LAND	10,100	CURRENT	41,400
	APPRS: 266	TaxDistrict	05	IMP	31,300	CHANGE	0
	NBHD: 1410.						
	APPL REASON:	Value/Unif/Taxibility		Total	41,400.00		
	STAFF RECOM:	No change in value					

****

2110	14 -0175-0015-016-9	ATLANTA WESTSIDE HOLDINGS LLC				NOTICE VALUE	30,700
2018	2001 NORTH AVE NW ATL			LAND	3,900	CURRENT	30,700
	APPRS: 266	TaxDistrict	05	IMP	26,800	CHANGE	0
	NBHD: 1410.1						
	APPL REASON:	Fair Market Value		Total	30,700.00		
	STAFF RECOM:	No change in value					

****

2111	14 -0175-0015-046-6	SEVEN D VENTURES LLC				NOTICE VALUE	34,100
2018	2000 NORTH AVE NW ATL			LAND	12,000	CURRENT	34,100
	APPRS: 266	TaxDistrict	05	IMP	22,100	CHANGE	0
	NBHD: 1410.						
	APPL REASON:	Value and Uniformity		Total	34,100.00		
	STAFF RECOM:	No change in value					

****

2112	14 -0175-0017-065-4	NORMAN DANIEL				NOTICE VALUE	53,100
2018	336 SIMPSON TER NW ATL			LAND	11,500	CURRENT	53,100
	APPRS: 266	TaxDistrict	05	IMP	41,600	CHANGE	0
	NBHD: 1410.						
	APPL REASON:	Value and Taxibility		Total	53,100.00		
	STAFF RECOM:	No change in value					

****

2113	14 -0175-0017-070-4	SEVEN D VENTURES LLC				NOTICE VALUE	43,300
2018	343 SIMPSON TER NW ATL			LAND	10,700	CURRENT	43,300
	APPRS: 266	TaxDistrict	05	IMP	32,600	CHANGE	0
	NBHD: 1410.						
	APPL REASON:	Value and Uniformity		Total	43,300.00		
	STAFF RECOM:	No change in value					

****

2114	14 -0175-0017-102-5	TALLY HOMES LLC				NOTICE VALUE	46,200
2018	401 SIMPSON TER NW ATL			LAND	11,100	CURRENT	46,200
	APPRS: 266	TaxDistrict	05	IMP	35,100	CHANGE	0
	NBHD: 1410.						
	APPL REASON:	Value and Uniformity		Total	46,200.00		
	STAFF RECOM:	No change in value					

****

RESIDENTIAL PROPERTIES

2115 14 -0176-0014-002-9 CRAWFORD TRELLIS & NOTICE VALUE 26,500
2018 696 CHARLOTTE PL NW ATL LAND 4,400 CURRENT 26,500
APPRS: 266 TaxDistrict 05 IMP 22,100 CHANGE 0
NBHD: 1410.1
APPL REASON: Fair Market Value Total 26,500.00
STAFF RECOM: No change in value
****

2116 14 -0176-0014-014-4 MADDOX GREGORY SEAN & NOTICE VALUE 39,200
2018 614 CHARLOTTE PL NW ATL LAND 3,700 CURRENT 39,200
APPRS: 266 TaxDistrict 05 IMP 35,500 CHANGE 0
NBHD: 1410.1
APPL REASON: Fair Market Value Total 39,200.00
STAFF RECOM: No change in value
****

2117 14 -0177-0009-030-6 MOUNTAIN FROST INTERNATIONAL LLC NOTICE VALUE 25,600
2018 735 SOUTH GRAND AVE NW ATL LAND 5,600 CURRENT 25,600
APPRS: 266 TaxDistrict 05 IMP 20,000 CHANGE 0
NBHD: 1477.
APPL REASON: Value and Uniformity Total 25,600.00
STAFF RECOM: No change in value
****

2118 14 -0177-0016-010-9 ATKINSON SELENA NOTICE VALUE 40,800
2018 2379 DUPREE ST NW ATL LAND 20,000 CURRENT 40,800
APPRS: 266 TaxDistrict 05 IMP 20,800 CHANGE 0
NBHD: 1477.2
APPL REASON: Value/Unif/Taxibility Total 40,800.00
STAFF RECOM: No change in value
****

2119 14 -0178-0005-022-6 JACKSON ETHYL S NOTICE VALUE 24,100
2018 480 BAKER CIR NW ATL LAND 8,600 CURRENT 24,100
APPRS: 266 TaxDistrict 05 IMP 15,500 CHANGE 0
NBHD: 1477.3
APPL REASON: Value and Taxibility Total 24,100.00
STAFF RECOM: No change in value
****

2120 14 -0178-0005-054-9 478 ABERDEEN LLC NOTICE VALUE 44,900
2018 478 ABERDEEN DR NW ATL LAND 8,600 CURRENT 44,900
APPRS: 266 TaxDistrict 05 IMP 36,300 CHANGE 0
NBHD: 1477.3
APPL REASON: Value and Uniformity Total 44,900.00
STAFF RECOM: No change in value
****

2121 14 -0178-0005-056-4 HOUSESMART LLC NOTICE VALUE 57,700
2018 531 ABERDEEN DR NW ATL LAND 8,500 CURRENT 57,700
APPRS: 266 TaxDistrict 05 IMP 49,200 CHANGE 0
NBHD: 1477.3
APPL REASON: Fair Market Value Total 57,700.00
STAFF RECOM: No change in value
****

RESIDENTIAL PROPERTIES

2122 14 -0179-0002-021-0 SWE INVESTMENTS GA LLC NOTICE VALUE 25,800
2018 110 DAHLIA AVE NW ATL LAND 5,500 CURRENT 25,800
APPRS: 266 TaxDistrict 05 IMP 20,300 CHANGE 0
NBHD: 1476.
APPL REASON: Value and Uniformity Total 25,800.00
STAFF RECOM: No change in value
****

2123 14 -0179-0005-053-0 MOUNTAIN FROST INTERNATIONAL LLC NOTICE VALUE 40,400
2018 311 WADLEY ST NW ATL LAND 6,900 CURRENT 40,400
APPRS: 266 TaxDistrict 05 IMP 33,500 CHANGE 0
NBHD: 1476.
APPL REASON: Value and Uniformity Total 40,400.00
STAFF RECOM: No change in value
****

2124 14 -0180-0006-011-4 ESTES JEAN MC GINNIS NOTICE VALUE 52,300
2018 2148 M L KING JR DR SW ATL LAND 8,500 CURRENT 52,300
APPRS: 266 TaxDistrict 05 IMP 43,800 CHANGE 0
NBHD: 1468.
APPL REASON: Value/Unif/Taxibility Total 52,300.00
STAFF RECOM: No change in value
****

2125 14 -0180-0007-031-1 SEVEN D VENTURES LLC NOTICE VALUE 58,400
2018 192 FLORIDA AVE SW ATL LAND 10,200 CURRENT 58,400
APPRS: 266 TaxDistrict 05 IMP 48,200 CHANGE 0
NBHD: 1468.
APPL REASON: Value and Uniformity Total 58,400.00
STAFF RECOM: No change in value
****

2126 14 -0180-0014-071-8 TALLY HOMES LLC NOTICE VALUE 40,900
2018 175 FLORIDA AVE SW ATL LAND 8,800 CURRENT 40,900
APPRS: 266 TaxDistrict 05 IMP 32,100 CHANGE 0
NBHD: 1468.
APPL REASON: Value and Uniformity Total 40,900.00
STAFF RECOM: No change in value
****

2127 14 -0181-0001-024-1 350 BROOKS AVE LLC NOTICE VALUE 32,700
2018 350 BROOKS AVE SW ATL LAND 7,600 CURRENT 32,700
APPRS: 266 TaxDistrict 05 IMP 25,100 CHANGE 0
NBHD: 1468.4
APPL REASON: Value and Uniformity Total 32,700.00
STAFF RECOM: No change in value
****

2128 14 -0181-0001-103-3 SEVEN D VENTURES LLC NOTICE VALUE 67,600
2018 355 BETSY AVE SW ATL LAND 6,100 CURRENT 67,600
APPRS: 266 TaxDistrict 05 IMP 61,500 CHANGE 0
NBHD: 1468.4
APPL REASON: Value and Uniformity Total 67,600.00
STAFF RECOM: No change in value
****

RESIDENTIAL PROPERTIES

2129	14 -0181-0004-016-4	MC INTOSH JOHN W				NOTICE VALUE	42,900
2018	2364 LILLA CIR SW ATL			LAND	8,300	CURRENT	42,900
	APPRS: 266	TaxDistrict	05	IMP	34,600	CHANGE	0
	NBHD: 1468.4						
	APPL REASON: Fair Market Value			Total	42,900.00		
	STAFF RECOM: No change in value						

****

2130	14 -0182-0004-055-1	STEVENS EMORY B				NOTICE VALUE	52,200
2018	2175 BEECHER RD SW ATL			LAND	21,200	CURRENT	52,200
	APPRS: 266	TaxDistrict	05	IMP	31,000	CHANGE	0
	NBHD: 1469.7						
	APPL REASON: Taxability			Total	52,200.00		
	STAFF RECOM: No change in value						

****

2131	14 -0182-0004-063-5	DODDS IIETHA M				NOTICE VALUE	162,900
2018	2143 BEECHER RD SW ATL			LAND	43,100	CURRENT	162,900
	APPRS: 266	TaxDistrict	05	IMP	119,800	CHANGE	0
	NBHD: 1465.3						
	APPL REASON: Value and Uniformity			Total	162,900.00		
	STAFF RECOM: No change in value						

****

2132	14 -0183-0001-008-2	ITELD SIMONE				NOTICE VALUE	40,100
2018	969 MOUNT AIRY DR SW ATL			LAND	18,400	CURRENT	40,100
	APPRS: 266	TaxDistrict	05	IMP	21,700	CHANGE	0
	NBHD: 1469.7						
	APPL REASON: Value and Uniformity			Total	40,100.00		
	STAFF RECOM: No change in value						

****

2133	14 -0183-0001-045-4	ELEPHANT PROPERTIES GA LLC				NOTICE VALUE	35,800
2018	2284 BEECHER RD SW ATL			LAND	16,500	CURRENT	35,800
	APPRS: 266	TaxDistrict	05	IMP	19,300	CHANGE	0
	NBHD: 1469.7						
	APPL REASON: Fair Market Value			Total	35,800.00		
	STAFF RECOM: No change in value						

****

2134	14 -0183-0003-012-2	ELEPHANT PROP GA LLC				NOTICE VALUE	18,600
2018	2405 BEECHER RD SW ATL			LAND	5,800	CURRENT	18,600
	APPRS: 266	TaxDistrict	05	IMP	12,800	CHANGE	0
	NBHD: 1465.1						
	APPL REASON: Fair Market Value			Total	18,600.00		
	STAFF RECOM: No change in value						

****

2135	14 -0184-0008-011-8	REYNOLDS WILLIE J & DIANNA				NOTICE VALUE	118,500
2018	2213 VENETIAN DR SW ATL			LAND	13,200	CURRENT	118,500
	APPRS: 010	TaxDistrict	05	IMP	105,300	CHANGE	0
	NBHD: 1458.1						
	APPL REASON: Fair Market Value			Total	118,500.00		
	STAFF RECOM: No change in value						

****

RESIDENTIAL PROPERTIES

2136 14 -0184-0009-024-0 BORIS PROPERTIES LLC & NOTICE VALUE 128,600
2018 1454 BOULEVARD LORRAINE SW ATL LAND 12,900 CURRENT 128,600
APPRS: 010 TaxDistrict 05 IMP 115,700 CHANGE 0
NBHD: 1458.1
APPL REASON: Fair Market Value Total 128,600.00
STAFF RECOM: No change in value
****

2137 14 -0184-0011-013-9 ENOUMAS AND LAKE LLC NOTICE VALUE 79,000
2018 1355 BOULEVARD LORRAINE SW ATL LAND 14,300 CURRENT 79,000
APPRS: 010 TaxDistrict 05 IMP 64,700 CHANGE 0
NBHD: 1458.1
APPL REASON: Value and Uniformity Total 79,000.00
STAFF RECOM: No change in value
****

2138 14 -0184-0014-042-5 LADIPO EDITH NOTICE VALUE 121,300
2018 2232 BELVEDERE AVE SW ATL LAND 18,100 CURRENT 121,300
APPRS: 010 TaxDistrict 05 IMP 103,200 CHANGE 0
NBHD: 1458.1
APPL REASON: Fair Market Value Total 121,300.00
STAFF RECOM: No change in value
****

2139 14 -0185-0002-047-7 HOLLIS PAUL NOTICE VALUE 66,500
2018 1660 DELOWE DR SW ATL LAND 13,900 CURRENT 66,500
APPRS: 010 TaxDistrict 05 IMP 52,600 CHANGE 0
NBHD: 1458.1
APPL REASON: Fair Market Value Total 66,500.00
STAFF RECOM: No change in value
****

2140 14 -0187-0001-009-6 RODRIGUES JEREMY K & NOTICE VALUE 90,400
2018 2331 HEADLAND DR EP LAND 11,100 CURRENT 90,400
APPRS: 010 TaxDistrict 20 IMP 79,300 CHANGE 0
NBHD: 1450.1
APPL REASON: Fair Market Value Total 90,400.00
STAFF RECOM: No change in value
****

2141 14 -0187-0005-038-1 KAYJAY1 HOLDINGS LLC NOTICE VALUE 74,200
2018 2350 RIDGECREST LN EP LAND 10,800 CURRENT 74,200
APPRS: 010 TaxDistrict 20 IMP 63,400 CHANGE 0
NBHD: 1450.1
APPL REASON: Value and Uniformity Total 74,200.00
STAFF RECOM: No change in value
****

2142 14 -0187-0006-017-4 STRONG HENRIETTA NOTICE VALUE 61,400
2018 2370 BONNER RD EP LAND 12,000 CURRENT 61,400
APPRS: 010 TaxDistrict 20 IMP 49,400 CHANGE 0
NBHD: 1450.1
APPL REASON: Value and Taxibility Total 61,400.00
STAFF RECOM: No change in value
****

RESIDENTIAL PROPERTIES

2143	14 -0187-0007-033-0	WILLIAMS SHIRLEY A				NOTICE VALUE	76,800
2018	2281 PLANTATION DR EP			LAND	12,000	CURRENT	76,800
	APPRS: 010	TaxDistrict	20	IMP	64,800	CHANGE	0
	NBHD: 1450.1						
	APPL REASON:	Fair Market Value		Total	76,800.00		
	STAFF RECOM:	No change in value					

****

2144	14 -0187-0007-090-0	HOUSTON VEST A & WELTON D				NOTICE VALUE	91,600
2018	2189 KENNEY CT EP			LAND	11,100	CURRENT	91,600
	APPRS: 010	TaxDistrict	20	IMP	80,500	CHANGE	0
	NBHD: 1450.1						
	APPL REASON:	Value and Uniformity		Total	91,600.00		
	STAFF RECOM:	No change in value					

****

2145	14 -0187-0007-104-9	REDDING JAMES K & SONIA A				NOTICE VALUE	75,800
2018	2138 CONNALLY DR EP			LAND	12,900	CURRENT	75,800
	APPRS: 010	TaxDistrict	20	IMP	62,900	CHANGE	0
	NBHD: 1450.1						
	APPL REASON:	Fair Market Value		Total	75,800.00		
	STAFF RECOM:	No change in value					

****

2146	14 -0188-0002-093-8	PORCHE TURPEAU ALICIA J				NOTICE VALUE	69,800
2018	2633 FARLEY ST EP			LAND	11,600	CURRENT	69,800
	APPRS: 010	TaxDistrict	20	IMP	58,200	CHANGE	0
	NBHD: 1450.1						
	APPL REASON:	Value/Unif/Taxibility		Total	69,800.00		
	STAFF RECOM:	No change in value					

****

2147	14 -0188-0002-098-7	BURKES JULIUS D				NOTICE VALUE	69,900
2018	2679 FARLEY ST EP			LAND	11,300	CURRENT	69,900
	APPRS: 010	TaxDistrict	20	IMP	58,600	CHANGE	0
	NBHD: 1450.1						
	APPL REASON:	Value/Unif/Taxibility		Total	69,900.00		
	STAFF RECOM:	No change in value					

****

2148	14 -0188-0003-011-9	REICHEL JODY				NOTICE VALUE	63,400
2018	2486 WOOD VALLEY DR EP			LAND	11,500	CURRENT	63,400
	APPRS: 010	TaxDistrict	20	IMP	51,900	CHANGE	0
	NBHD: 1450.1						
	APPL REASON:	Value and Uniformity		Total	63,400.00		
	STAFF RECOM:	No change in value					

****

2149	14 -0188-0003-028-3	WOOD VALLEY MANOR LLC				NOTICE VALUE	75,100
2018	2457 WOOD VALLEY DR EP			LAND	11,000	CURRENT	75,100
	APPRS: 010	TaxDistrict	20	IMP	64,100	CHANGE	0
	NBHD: 1450.1						
	APPL REASON:	Value and Uniformity		Total	75,100.00		
	STAFF RECOM:	No change in value					

****

RESIDENTIAL PROPERTIES

2150	14 -0188-0005-072-9	ROGERS PRENTIS A & YVONNE M				NOTICE VALUE	73,200
2018	2587 DELOWE DR EP			LAND	11,200	CURRENT	73,200
	APPRS: 010	TaxDistrict	20	IMP	62,000	CHANGE	0
	NBHD: 1450.1						
	APPL REASON:	Value and Taxibility		Total	73,200.00		
	STAFF RECOM:	No change in value					

****

2151	14 -0189-0003-029-0	ALLEN SYDNEY A				NOTICE VALUE	61,600
2018	2263 DORSEY AVE EP			LAND	12,000	CURRENT	61,600
	APPRS: 010	TaxDistrict	20	IMP	49,600	CHANGE	0
	NBHD: 1450.1						
	APPL REASON:	Value/Unif/Taxibility		Total	61,600.00		
	STAFF RECOM:	No change in value					

****

2152	14 -0189-0005-016-5	COLE SANDRA W				NOTICE VALUE	61,100
2018	2829 DELOWE DR EP			LAND	10,800	CURRENT	61,100
	APPRS: 010	TaxDistrict	20	IMP	50,300	CHANGE	0
	NBHD: 1450.1						
	APPL REASON:	Value/Unif/Taxibility		Total	61,100.00		
	STAFF RECOM:	No change in value					

****

2153	14 -0190-0001-058-8	GORY YVETTE S				NOTICE VALUE	110,900
2018	3031 REMINGTON ST EP			LAND	7,400	CURRENT	110,900
	APPRS: 010	TaxDistrict	20	IMP	103,500	CHANGE	0
	NBHD: 1481.1						
	APPL REASON:	Value and Uniformity		Total	110,900.00		
	STAFF RECOM:	No change in value					

****

2154	14 -0190-0003-014-9	DEAROLPH EDWARD A & ELEANOR W				NOTICE VALUE	145,400
2018	2215 WEST LYLE RD CP			LAND	28,400	CURRENT	145,400
	APPRS: 010	TaxDistrict	15	IMP	117,000	CHANGE	0
	NBHD: 1455.1						
	APPL REASON:	Fair Market Value		Total	145,400.00		
	STAFF RECOM:	No change in value					

****

2155	14 -0190-0004-057-7	BOXER NICHOLAS B				NOTICE VALUE	45,100
2018	DELOWE DR CP			LAND	45,100	CURRENT	45,100
	APPRS: 010	TaxDistrict	15	IMP	0	CHANGE	0
	NBHD: 1455.1						
	APPL REASON:	Value and Uniformity		Total	45,100.00		
	STAFF RECOM:	No change in value					

****

2156	14 -0190-0005-014-7	DAUGHERTY KIM				NOTICE VALUE	81,500
2018	3145 DELOWE DR EP			LAND	25,800	CURRENT	81,500
	APPRS: 010	TaxDistrict	20	IMP	55,700	CHANGE	0
	NBHD: 1447.1						
	APPL REASON:	Value and Uniformity		Total	81,500.00		
	STAFF RECOM:	No change in value					

****

RESIDENTIAL PROPERTIES

2157	14 -0190-0005-083-2	CAWTHON HOLLUMS PROPERTIES INC				NOTICE VALUE	107,200
2018	3122 HARRIS DR EP			LAND	25,600	CURRENT	107,200
	APPRS: 010	TaxDistrict	20	IMP	81,600	CHANGE	0
	NBHD: 1447.1						
	APPL REASON:	Value and Uniformity		Total	107,200.00		
	STAFF RECOM:	No change in value					

****

2158	14 -0191-0002-011-5	MARTINEZ JOSE R & ELVIA				NOTICE VALUE	132,600
2018	2127 CAMBRIDGE AVE CP			LAND	26,900	CURRENT	132,600
	APPRS: 010	TaxDistrict	15	IMP	105,700	CHANGE	0
	NBHD: 1455.1						
	APPL REASON:	Value and Taxibility		Total	132,600.00		
	STAFF RECOM:	No change in value					

****

2159	14 -0191-0002-019-8	MARTINEZ RICARDO J				NOTICE VALUE	88,400
2018	2160 CAMBRIDGE AVE CP			LAND	27,100	CURRENT	88,400
	APPRS: 010	TaxDistrict	15	IMP	61,300	CHANGE	0
	NBHD: 1455.1						
	APPL REASON:	Value and Taxibility		Total	88,400.00		
	STAFF RECOM:	No change in value					

****

2160	14 -0191-0002-035-4	MARTINEZ JOSE R				NOTICE VALUE	99,300
2018	2129 PARK TER CP			LAND	28,700	CURRENT	99,300
	APPRS: 010	TaxDistrict	15	IMP	70,600	CHANGE	0
	NBHD: 1455.1						
	APPL REASON:	Value and Taxibility		Total	99,300.00		
	STAFF RECOM:	No change in value					

****

2161	14 -0191-0002-036-2	MARTINEZ JOSE RICARDO				NOTICE VALUE	411,800
2018	2120 CAMBRIDGE AVE CP			LAND	35,100	CURRENT	411,800
	APPRS: 010	TaxDistrict	15	IMP	376,700	CHANGE	0
	NBHD: 1455.1						
	APPL REASON:	Value and Taxibility		Total	411,800.00		
	STAFF RECOM:	No change in value					

****

2162	14 -0191-0004-021-2	WALTERS EUGENIA				NOTICE VALUE	303,200
2018	2339 RUGBY LN CP			LAND	36,100	CURRENT	303,200
	APPRS: 010	TaxDistrict	15	IMP	267,100	CHANGE	0
	NBHD: 1455.1						
	APPL REASON:	Fair Market Value		Total	303,200.00		
	STAFF RECOM:	No change in value					

****

2163	14 -0191-0008-037-4	BALLARD MARK				NOTICE VALUE	214,400
2018	2180 PARK TER CP			LAND	19,900	CURRENT	214,400
	APPRS: 010	TaxDistrict	15	IMP	194,500	CHANGE	0
	NBHD: 1455.1						
	APPL REASON:	Fair Market Value		Total	214,400.00		
	STAFF RECOM:	No change in value					

****

RESIDENTIAL PROPERTIES

2164	14 -0191-0008-040-8	MARTINEZ JOSE R				NOTICE VALUE	79,900
2018	2144 PARK TER CP			LAND	34,400	CURRENT	79,900
	APPRS: 010	TaxDistrict	15	IMP	45,500	CHANGE	0
	NBHD: 1455.1						
	APPL REASON:	Value and Taxibility		Total	79,900.00		
	STAFF RECOM:	No change in value					

****

2165	14 -0191-0009-016-7	GIBSON BEN T JR &				NOTICE VALUE	176,900
2018	2229 WEST RUGBY AVE CP			LAND	29,400	CURRENT	176,900
	APPRS: 010	TaxDistrict	15	IMP	147,500	CHANGE	0
	NBHD: 1455.1						
	APPL REASON:	Value and Uniformity		Total	176,900.00		
	STAFF RECOM:	No change in value					

****

2166	14 -0191-0009-022-5	FLOYD BRENDA A				NOTICE VALUE	295,000
2018	3336 FLOWERS DR CP			LAND	32,300	CURRENT	295,000
	APPRS: 010	TaxDistrict	15	IMP	262,700	CHANGE	0
	NBHD: 1455.1						
	APPL REASON:	Value/Unif/Taxibility		Total	295,000.00		
	STAFF RECOM:	No change in value					

****

2167	14 -0192-0002-028-8	CHEELEY ARTHUR L				NOTICE VALUE	7,100
2018	2121 ROSS AVE CP			LAND	7,100	CURRENT	7,100
	APPRS: 010	TaxDistrict	15Z	IMP	0	CHANGE	0
	NBHD: 1452.1						
	APPL REASON:	Fair Market Value		Total	7,100.00		
	STAFF RECOM:	No change in value					

****

2168	14 -0193-0001-034-6	LOVE DOUGLAS R & SHIRLEY A				NOTICE VALUE	151,600
2018	3645 CHARLES DR EP			LAND	50,200	CURRENT	151,600
	APPRS: 010	TaxDistrict	20	IMP	101,400	CHANGE	0
	NBHD: 1470.						
	APPL REASON:	Fair Market Value		Total	151,600.00		
	STAFF RECOM:	No change in value					

****

2169	14 -0194- LL-075-0	GLOSTER YVONNE KING				NOTICE VALUE	126,500
2018	3390 DODSON DR EP			LAND	22,800	CURRENT	126,500
	APPRS: 010	TaxDistrict	20	IMP	103,700	CHANGE	0
	NBHD: 1453.						
	APPL REASON:	Value and Uniformity		Total	126,500.00		
	STAFF RECOM:	No change in value					

****

2170	14 -0194-0001-035-2	BLACKMAN RODNEY W & DORIS G				NOTICE VALUE	154,000
2018	3543 CARRIAGE WAY EP			LAND	51,100	CURRENT	154,000
	APPRS: 010	TaxDistrict	20	IMP	102,900	CHANGE	0
	NBHD: 1470.						
	APPL REASON:	Value and Uniformity		Total	154,000.00		
	STAFF RECOM:	No change in value					

****

RESIDENTIAL PROPERTIES

2171	14 -0194-0001-045-1	YARBROUGH WILLIE & KARREN				NOTICE VALUE	200,700
2018	3671 CARRIAGE WAY EP			LAND	43,000	CURRENT	200,700
	APPRS: 010	TaxDistrict	20	IMP	157,700	CHANGE	0
	NBHD: 1470.						
	APPL REASON:	Fair Market Value		Total	200,700.00		
	STAFF RECOM:	No change in value					

****

2172	14 -0194-0001-048-5	FLYNT CORA				NOTICE VALUE	186,600
2018	3672 CARRIAGE WAY EP			LAND	61,300	CURRENT	186,600
	APPRS: 010	TaxDistrict	20	IMP	125,300	CHANGE	0
	NBHD: 1470.						
	APPL REASON:	Value and Taxibility		Total	186,600.00		
	STAFF RECOM:	No change in value					

****

2173	14 -0194-0001-049-3	ARMSTRONG FINITIA S				NOTICE VALUE	145,000
2018	3664 CARRIAGE WAY EP			LAND	48,300	CURRENT	145,000
	APPRS: 010	TaxDistrict	20	IMP	96,700	CHANGE	0
	NBHD: 1470.						
	APPL REASON:	Value and Uniformity		Total	145,000.00		
	STAFF RECOM:	No change in value					

****

2174	14 -0194-0001-053-5	JONES MARY ETHEL				NOTICE VALUE	192,900
2018	3610 CARRIAGE WAY EP			LAND	60,300	CURRENT	192,900
	APPRS: 010	TaxDistrict	20	IMP	132,600	CHANGE	0
	NBHD: 1470.						
	APPL REASON:	Exemption Denial		Total	192,900.00		
	STAFF RECOM:	No change in value					

****

2175	14 -0194-0001-072-5	WILLIMGHAM CYNTHIA D				NOTICE VALUE	157,500
2018	3509 CARRIAGE WAY EP			LAND	54,700	CURRENT	157,500
	APPRS: 010	TaxDistrict	20	IMP	102,800	CHANGE	0
	NBHD: 1470.						
	APPL REASON:	Value/Unif/Taxibility		Total	157,500.00		
	STAFF RECOM:	No change in value					

****

2176	14 -0194-0001-079-0	OOTEN RALPH SR				NOTICE VALUE	120,200
2018	3564 LEIGH CIR EP			LAND	35,800	CURRENT	120,200
	APPRS: 010	TaxDistrict	20	IMP	84,400	CHANGE	0
	NBHD: 1470.						
	APPL REASON:	Value and Uniformity		Total	120,200.00		
	STAFF RECOM:	No change in value					

****

2177	14 -0194-0001-085-7	PUSHA PATRICE				NOTICE VALUE	120,200
2018	3518 LEIGH CIR EP			LAND	44,400	CURRENT	120,200
	APPRS: 010	TaxDistrict	20	IMP	75,800	CHANGE	0
	NBHD: 1470.						
	APPL REASON:	Fair Market Value		Total	120,200.00		
	STAFF RECOM:	No change in value					

****

RESIDENTIAL PROPERTIES

2178	14 -0194-0001-087-3	HALL DARRELL J				NOTICE VALUE	117,500
2018	3529 LEIGH CIR EP			LAND	42,200	CURRENT	117,500
	APPRS: 010	TaxDistrict	20	IMP	75,300	CHANGE	0
	NBHD: 1470.						
	APPL REASON:	Exemption Denial		Total	117,500.00		
	STAFF RECOM:	No change in value					

****

2179	14 -0194-0005-006-9	ADAMS GAIL A				NOTICE VALUE	134,600
2018	3477 HERSCHEL RD CP			LAND	41,100	CURRENT	134,600
	APPRS: 010	TaxDistrict	15	IMP	93,500	CHANGE	0
	NBHD: 1470.						
	APPL REASON:	Exemption Denial		Total	134,600.00		
	STAFF RECOM:	No change in value					

****

2180	14 -0194-0005-007-7	ANDERSON STEVE T				NOTICE VALUE	128,200
2018	3489 HERSCHEL RD CP			LAND	41,300	CURRENT	128,200
	APPRS: 010	TaxDistrict	15	IMP	86,900	CHANGE	0
	NBHD: 1470.						
	APPL REASON:	Fair Market Value		Total	128,200.00		
	STAFF RECOM:	No change in value					

****

2181	14 -0194-0005-031-7	MILLER GLENDA F				NOTICE VALUE	1,000
2018	MILNER DR CP			LAND	1,000	CURRENT	1,000
	APPRS: 010	TaxDistrict	15	IMP	0	CHANGE	0
	NBHD: 1470.						
	APPL REASON:	Fair Market Value		Total	1,000.00		
	STAFF RECOM:	No change in value					

****

2182	14 -0194-0005-032-5	MILLER GLENDA F				NOTICE VALUE	131,900
2018	3488 CARRIAGE WAY CP			LAND	40,600	CURRENT	131,900
	APPRS: 010	TaxDistrict	15	IMP	91,300	CHANGE	0
	NBHD: 1470.						
	APPL REASON:	Fair Market Value		Total	131,900.00		
	STAFF RECOM:	No change in value					

****

2183	14 -0194-0007-035-6	BAPTISTE JAMES A &				NOTICE VALUE	278,500
2018	3574 VALLEY RIDGE CP			LAND	45,400	CURRENT	278,500
	APPRS: 010	TaxDistrict	15	IMP	233,100	CHANGE	0
	NBHD: 1470.1						
	APPL REASON:	Fair Market Value		Total	278,500.00		
	STAFF RECOM:	No change in value					

****

2184	14 -0194-0007-058-8	JOHNSON JARVIS				NOTICE VALUE	282,300
2018	3551 BELLMONTE DR CP			LAND	46,400	CURRENT	282,300
	APPRS: 010	TaxDistrict	15	IMP	235,900	CHANGE	0
	NBHD: 1470.1						
	APPL REASON:	Fair Market Value		Total	282,300.00		
	STAFF RECOM:	No change in value					

****

RESIDENTIAL PROPERTIES

2185	14 -0194-0008-095-9	ROBERSON ANNIE M				NOTICE VALUE	125,800
2018	3487 WASHINGTON RD EP			LAND	23,200	CURRENT	125,800
	APPRS: 010	TaxDistrict	20	IMP	102,600	CHANGE	0
	NBHD: 1471.						
	APPL REASON:	Fair Market Value		Total	125,800.00		
	STAFF RECOM:	No change in value					

****

2186	14 -0195-0003-042-5	SPAIN YATTA BRATCHER				NOTICE VALUE	190,500
2018	3128 DODSON DR EP			LAND	15,600	CURRENT	190,500
	APPRS: 010	TaxDistrict	20	IMP	174,900	CHANGE	0
	NBHD: 1453.						
	APPL REASON:	Exemption Denial		Total	190,500.00		
	STAFF RECOM:	No change in value					

****

2187	14 -0195-0004-010-1	HOPE ARUNDEL & DENISE				NOTICE VALUE	87,000
2018	3009 MEADOW LARK DR EP			LAND	16,800	CURRENT	87,000
	APPRS: 010	TaxDistrict	20	IMP	70,200	CHANGE	0
	NBHD: 1453.						
	APPL REASON:	Fair Market Value		Total	87,000.00		
	STAFF RECOM:	No change in value					

****

2188	14 -0196-0001-008-7	HA HELEN P				NOTICE VALUE	83,300
2018	2506 BEN HILL RD EP			LAND	23,400	CURRENT	83,300
	APPRS: 010	TaxDistrict	20	IMP	59,900	CHANGE	0
	NBHD: 1453.4						
	APPL REASON:	Value/Unif/Taxibility		Total	83,300.00		
	STAFF RECOM:	No change in value					

****

2189	14 -0196-0001-016-0	WADDELL CAROLYN SUE &				NOTICE VALUE	85,000
2018	2446 BEN HILL RD EP			LAND	25,800	CURRENT	85,000
	APPRS: 010	TaxDistrict	20	IMP	59,200	CHANGE	0
	NBHD: 1453.4						
	APPL REASON:	Fair Market Value		Total	85,000.00		
	STAFF RECOM:	No change in value					

****

2190	14 -0196-0003-111-7	ELLIS CORA L				NOTICE VALUE	353,500
2018	2551 HOGAN RD EP			LAND	28,500	CURRENT	353,500
	APPRS: 010	TaxDistrict	20	IMP	325,000	CHANGE	0
	NBHD: 1453.4						
	APPL REASON:	Value and Uniformity		Total	353,500.00		
	STAFF RECOM:	No change in value					

****

2191	14 -0196-0004-006-8	ALL N 1 SECURITY SERVICES INC				NOTICE VALUE	124,500
2018	2616 HOGAN RD EP			LAND	26,500	CURRENT	124,500
	APPRS: 010	TaxDistrict	20	IMP	98,000	CHANGE	0
	NBHD: 1453.4						
	APPL REASON:	Value and Uniformity		Total	124,500.00		
	STAFF RECOM:	No change in value					

****

RESIDENTIAL PROPERTIES

2192	14 -0197-0002-072-1	HA DAO NU T				NOTICE VALUE	121,800
2018	2518 WOOD HILL LN EP			LAND	26,200	CURRENT	121,800
	APPRS: 010	TaxDistrict	20	IMP	95,600	CHANGE	0
	NBHD: 1453.3						
	APPL REASON:	Exemption Denial		Total	121,800.00		
	STAFF RECOM:	No change in value					

****

2193	14 -0197-0002-081-2	BREAUX KHALIF &				NOTICE VALUE	120,900
2018	2434 LAKE TER EP			LAND	29,600	CURRENT	120,900
	APPRS: 010	TaxDistrict	20	IMP	91,300	CHANGE	0
	NBHD: 1453.3						
	APPL REASON:	Value/Unif/Taxibility		Total	120,900.00		
	STAFF RECOM:	No change in value					

****

2194	14 -0198-0001-024-2	HARLOW PROPERTIES LLC				NOTICE VALUE	58,900
2018	2493 ROMAIN WAY EP			LAND	6,500	CURRENT	58,900
	APPRS: 010	TaxDistrict	20	IMP	52,400	CHANGE	0
	NBHD: 1451.						
	APPL REASON:	Value/Unif/Taxibility		Total	58,900.00		
	STAFF RECOM:	No change in value					

****

2195	14 -0198-0001-025-9	HARLOW PROPERTIES LLC				NOTICE VALUE	37,300
2018	2501 ROMAIN WAY EP			LAND	6,500	CURRENT	37,300
	APPRS: 010	TaxDistrict	20	IMP	30,800	CHANGE	0
	NBHD: 1451.						
	APPL REASON:	Value/Unif/Taxibility		Total	37,300.00		
	STAFF RECOM:	No change in value					

****

2196	14 -0198-0006-012-2	ENGLAND CHRISTOPHER J				NOTICE VALUE	83,200
2018	2582 DEWEY AVE EP			LAND	20,400	CURRENT	83,200
	APPRS: 010	TaxDistrict	20	IMP	62,800	CHANGE	0
	NBHD: 1487.						
	APPL REASON:	Fair Market Value		Total	83,200.00		
	STAFF RECOM:	No change in value					

****

2197	14 -0198-0006-034-6	PHILLIPS HAROLD & PHYLLIS				NOTICE VALUE	74,000
2018	2589 ROMAIN WAY EP			LAND	20,000	CURRENT	74,000
	APPRS: 010	TaxDistrict	20	IMP	54,000	CHANGE	0
	NBHD: 1487.						
	APPL REASON:	Value and Taxibility		Total	74,000.00		
	STAFF RECOM:	No change in value					

****

2198	14 -0198-0006-045-2	NIESLER JASON				NOTICE VALUE	65,700
2018	2291 BRYANT DR EP			LAND	18,900	CURRENT	65,700
	APPRS: 010	TaxDistrict	20	IMP	46,800	CHANGE	0
	NBHD: 1487.						
	APPL REASON:	Fair Market Value		Total	65,700.00		
	STAFF RECOM:	No change in value					

****

09 August , 2018

A2 Appeal No Changes - Real Property

RESIDENTIAL PROPERTIES

2199	14 -0198-0006-046-0	JACKSON FELICIA R				NOTICE VALUE	76,800
2018	2297 BRYANT DR EP			LAND	19,300	CURRENT	76,800
	APPRS: 010	TaxDistrict	20	IMP	57,500	CHANGE	0
	NBHD: 1487.						
	APPL REASON:	Value and Uniformity		Total	76,800.00		
	STAFF RECOM:	No change in value					

****

2200	14 -0198-0007-020-4	CLEMMONS SHANDA S				NOTICE VALUE	61,000
2018	2245 DODSON DR EP			LAND	21,500	CURRENT	61,000
	APPRS: 010	TaxDistrict	20	IMP	39,500	CHANGE	0
	NBHD: 1487.						
	APPL REASON:	Value/Unif/Taxibility		Total	61,000.00		
	STAFF RECOM:	No change in value					

****

2201	14 -0198-0007-032-9	RICHEY DONALD				NOTICE VALUE	150,500
2018	2255 DODSON DR EP			LAND	31,100	CURRENT	150,500
	APPRS: 010	TaxDistrict	20	IMP	119,400	CHANGE	0
	NBHD: 1487.						
	APPL REASON:	Value/Unif/Taxibility		Total	150,500.00		
	STAFF RECOM:	No change in value					

****

2202	14 -0199-0003-072-8	SAMPSON FRED JR & ELAINE F				NOTICE VALUE	69,000
2018	1804 SANDRINGHAM DR SW ATL			LAND	24,900	CURRENT	69,000
	APPRS: 010	TaxDistrict	05	IMP	44,100	CHANGE	0
	NBHD: 1460.						
	APPL REASON:	Fair Market Value		Total	69,000.00		
	STAFF RECOM:	No change in value					

****

2203	14 -0199-0003-084-3	B & I INVESTMENT PROP LLC				NOTICE VALUE	66,900
2018	1889 SANDRINGHAM DR SW ATL			LAND	20,000	CURRENT	66,900
	APPRS: 010	TaxDistrict	05	IMP	46,900	CHANGE	0
	NBHD: 1460.						
	APPL REASON:	Fair Market Value		Total	66,900.00		
	STAFF RECOM:	No change in value					

****

2204	14 -0199-0005-028-8	DINH VU PHUONG				NOTICE VALUE	28,900
2018	2702 CAMPBELLTON RD SW ATL			LAND	12,600	CURRENT	28,900
	APPRS: 010	TaxDistrict	05Q	IMP	16,300	CHANGE	0
	NBHD: 1461.						
	APPL REASON:	Exemption Denial		Total	28,900.00		
	STAFF RECOM:	No change in value					

****

2205	14 -0200-0001-001-6	RATCHFORD CYNTHIA W & JEROME				NOTICE VALUE	60,400
2018	1798 WILLIS MILL RD SW ATL			LAND	20,400	CURRENT	60,400
	APPRS: 010	TaxDistrict	05	IMP	40,000	CHANGE	0
	NBHD: 1460.						
	APPL REASON:	Fair Market Value		Total	60,400.00		
	STAFF RECOM:	No change in value					

****

09 August , 2018

A2 Appeal No Changes - Real Property

RESIDENTIAL PROPERTIES

2206	14 -0200-0001-049-5 MAMAN YOM TOV ET AL				NOTICE VALUE	49,700
2018	1761 LAURELWOOD DR SW ATL		LAND	18,300	CURRENT	49,700
	APPRS: 010	TaxDistrict 05	IMP	31,400	CHANGE	0
	NBHD: 1460.					
	APPL REASON: Value and Uniformity		Total	49,700.00		
	STAFF RECOM: No change in value					

****

2207	14 -0201-0005-026-8 NEISLER JASON				NOTICE VALUE	46,700
2018	1421 WOODLAND TER SW ATL		LAND	18,500	CURRENT	46,700
	APPRS: 010	TaxDistrict 05	IMP	28,200	CHANGE	0
	NBHD: 1460.					
	APPL REASON: Fair Market Value		Total	46,700.00		
	STAFF RECOM: No change in value					

****

2208	14 -0201-0007-007-6 MATHIS DEANDRE B				NOTICE VALUE	22,900
2018	CASCADE RD SW ATL		LAND	22,900	CURRENT	22,900
	APPRS: 266	TaxDistrict 05	IMP	0	CHANGE	0
	NBHD: 1469.6					
	APPL REASON: Fair Market Value		Total	22,900.00		
	STAFF RECOM: No change in value					

****

2209	14 -0201-0007-023-3 WHITNER WILLIAM K &				NOTICE VALUE	623,000
2018	1371 AUDUBON CT ATL		LAND	147,400	CURRENT	623,000
	APPRS: 010	TaxDistrict 05	IMP	475,600	CHANGE	0
	NBHD: 1469.2					
	APPL REASON: Fair Market Value		Total	623,000.00		
	STAFF RECOM: No change in value					

****

2210	14 -0201-0008-031-5 MARSHALL MIZELLE				NOTICE VALUE	161,100
2018	1250 SPRINGHOUSE LN SW ATL		LAND	55,200	CURRENT	161,100
	APPRS: 010	TaxDistrict 05	IMP	105,900	CHANGE	0
	NBHD: 1459.1					
	APPL REASON: Value and Uniformity		Total	161,100.00		
	STAFF RECOM: No change in value					

****

2211	14 -0202-0001-014-7 RHODES EMERELLE MC NAIR				NOTICE VALUE	152,500
2018	2631 BENJAMIN E MAYS DR SW ATL		LAND	30,000	CURRENT	152,500
	APPRS: 266	TaxDistrict 05	IMP	122,500	CHANGE	0
	NBHD: 1469.6					
	APPL REASON: Value/Unif/Taxibility		Total	152,500.00		
	STAFF RECOM: No change in value					

****

2212	14 -0202-0001-023-8 SANDERS OLEARY L & SHERRIE N				NOTICE VALUE	237,600
2018	930 FALCON DR SW ATL		LAND	27,800	CURRENT	237,600
	APPRS: 266	TaxDistrict 05	IMP	209,800	CHANGE	0
	NBHD: 1469.6					
	APPL REASON: Fair Market Value		Total	237,600.00		
	STAFF RECOM: No change in value					

****

09 August , 2018

A2 Appeal No Changes - Real Property

RESIDENTIAL PROPERTIES

2213 14 -0202-0001-032-9 JONES HENRY W NOTICE VALUE 152,800
2018 2565 JENNY WREN LN SW ATL LAND 33,200 CURRENT 152,800
APPRS: 266 TaxDistrict 05 IMP 119,600 CHANGE 0
NBHD: 1469.6
APPL REASON: Value/Unif/Taxibility Total 152,800.00
STAFF RECOM: No change in value
****

2214 14 -0202-0002-021-1 NORMAN ESSIE YOUNG NOTICE VALUE 142,500
2018 1008 WILLIS MILL RD SW ATL LAND 34,100 CURRENT 142,500
APPRS: 266 TaxDistrict 05 IMP 108,400 CHANGE 0
NBHD: 1469.6
APPL REASON: Fair Market Value Total 142,500.00
STAFF RECOM: No change in value
****

2215 14 -0202-0002-022-9 GLOVER HAMILTON NOTICE VALUE 194,600
2018 994 WILLIS MILL RD SW ATL LAND 27,100 CURRENT 194,600
APPRS: 266 TaxDistrict 05 IMP 167,500 CHANGE 0
NBHD: 1469.6
APPL REASON: Fair Market Value Total 194,600.00
STAFF RECOM: No change in value
****

2216 14 -0202-0002-028-6 MUMFORD GLOVER THELMA NOTICE VALUE 136,200
2018 2510 JENNY WREN LN SW ATL LAND 27,900 CURRENT 136,200
APPRS: 266 TaxDistrict 05 IMP 108,300 CHANGE 0
NBHD: 1469.6
APPL REASON: Value and Uniformity Total 136,200.00
STAFF RECOM: No change in value
****

2217 14 -0202-0005-006-9 ELLIOTT ANNE S NOTICE VALUE 150,200
2018 2460 BENJAMIN E MAYS DR SW ATL LAND 33,000 CURRENT 150,200
APPRS: 266 TaxDistrict 05 IMP 117,200 CHANGE 0
NBHD: 1469.6
APPL REASON: Fair Market Value Total 150,200.00
STAFF RECOM: No change in value
****

2218 14 -0203- LL-008-0 THOMPSON SHERRI E NOTICE VALUE 108,600
2018 891 FALCON DR SW ATL LAND 25,100 CURRENT 108,600
APPRS: 266 TaxDistrict 05 IMP 83,500 CHANGE 0
NBHD: 1469.6
APPL REASON: Value and Uniformity Total 108,600.00
STAFF RECOM: No change in value
****

2219 14 -0203- LL-015-5 HEIGHT JOYCE J NOTICE VALUE 138,800
2018 894 FALCON DR SW ATL LAND 23,800 CURRENT 138,800
APPRS: 266 TaxDistrict 05 IMP 115,000 CHANGE 0
NBHD: 1469.6
APPL REASON: Fair Market Value Total 138,800.00
STAFF RECOM: No change in value
****

09 August , 2018

A2 Appeal No Changes - Real Property

RESIDENTIAL PROPERTIES

2220 14 -0203- LL-028-8 SMITH HOKE LEE JR & ANNIE C NOTICE VALUE 179,500
2018 806 FALCON DR SW ATL LAND 57,700 CURRENT 179,500
APPRS: 266 TaxDistrict 05 IMP 121,800 CHANGE 0
NBHD: 1469.6
APPL REASON: Fair Market Value Total 179,500.00
STAFF RECOM: No change in value
****

2221 14 -0204-0001-004-6 ALLEYNE MENELIK R & NOTICE VALUE 24,500
2018 2410 LARCHWOOD RD SW ATL LAND 9,400 CURRENT 24,500
APPRS: 266 TaxDistrict 05 IMP 15,100 CHANGE 0
NBHD: 1468.4
APPL REASON: Value/Unif/Taxibility Total 24,500.00
STAFF RECOM: No change in value
****

2222 14 -0204-0002-021-9 MOON ARCHIE D NOTICE VALUE 93,100
2018 310 HARRIS MANOR DR SW ATL LAND 23,300 CURRENT 93,100
APPRS: 266 TaxDistrict 05 IMP 69,800 CHANGE 0
NBHD: 1469.5
APPL REASON: Value and Taxibility Total 93,100.00
STAFF RECOM: No change in value
****

2223 14 -0204-0002-065-6 FOSTER ARNESE M NOTICE VALUE 297,100
2018 424 HARRIS MANOR DR SW ATL LAND 40,400 CURRENT 297,100
APPRS: 125 TaxDistrict 05 IMP 256,700 CHANGE 0
NBHD: 1469.9
APPL REASON: Uniformity Total 297,100.00
STAFF RECOM: No change in value
****

2224 14 -0204-0004-004-3 WISE WILLIAM A NOTICE VALUE 108,600
2018 555 CATIVO DR SW ATL LAND 22,800 CURRENT 108,600
APPRS: 266 TaxDistrict 05 IMP 85,800 CHANGE 0
NBHD: 1469.5
APPL REASON: Value and Taxibility Total 108,600.00
STAFF RECOM: No change in value
****

2225 14 -0204-0005-037-2 PERSAUD WHITE TANYA NOTICE VALUE 244,800
2018 2942 PEYTON WOODS CT SW ATL LAND 36,600 CURRENT 244,800
APPRS: 125 TaxDistrict 05 IMP 208,200 CHANGE 0
NBHD: 1469.9
APPL REASON: Fair Market Value Total 244,800.00
STAFF RECOM: No change in value
****

2226 14 -0205-0003-107-4 ELEPHANT PROPERTIES GA I LLC NOTICE VALUE 43,800
2018 82 WILLIS MILL RD ATL LAND 10,100 CURRENT 43,800
APPRS: 266 TaxDistrict 05 IMP 33,700 CHANGE 0
NBHD: 1468.4
APPL REASON: Fair Market Value Total 43,800.00
STAFF RECOM: No change in value
****

RESIDENTIAL PROPERTIES

2227	14 -0206-0001-004-4	BAI PROPERTIES LLC				NOTICE VALUE	57,700
2018	2676 BURTON RD NW ATL			LAND	9,400	CURRENT	57,700
	APPRS: 266	TaxDistrict	05	IMP	48,300	CHANGE	0
	NBHD: 1468.1						
	APPL REASON:	Value/Unif/Taxibility		Total	57,700.00		
	STAFF RECOM:	No change in value					

****

2228	14 -0206-0001-024-2	BABAR PROPERTIES LLC				NOTICE VALUE	47,700
2018	2687 BURTON RD NW ATL			LAND	9,300	CURRENT	47,700
	APPRS: 266	TaxDistrict	05	IMP	38,400	CHANGE	0
	NBHD: 1468.1						
	APPL REASON:	Fair Market Value		Total	47,700.00		
	STAFF RECOM:	No change in value					

****

2229	14 -0206-0003-030-7	FOSTER KEENAN PATRICE				NOTICE VALUE	32,800
2018	2507 GODFREY DR NW ATL			LAND	5,200	CURRENT	32,800
	APPRS: 266	TaxDistrict	05	IMP	27,600	CHANGE	0
	NBHD: 1478.2						
	APPL REASON:	Exemption Denial		Total	32,800.00		
	STAFF RECOM:	No change in value					

****

2230	14 -0207-0002-057-0	LANGFORD JOYCE				NOTICE VALUE	32,100
2018	578 CHURCH ST NW ATL			LAND	8,400	CURRENT	32,100
	APPRS: 266	TaxDistrict	05	IMP	23,700	CHANGE	0
	NBHD: 1477.1						
	APPL REASON:	Value and Taxibility		Total	32,100.00		
	STAFF RECOM:	No change in value					

****

2231	14 -0207-0006-008-9	SEVEN D VENTURES LLC				NOTICE VALUE	24,900
2018	2611 BAKER RIDGE DR NW ATL			LAND	7,300	CURRENT	24,900
	APPRS: 266	TaxDistrict	05	IMP	17,600	CHANGE	0
	NBHD: 1478.2						
	APPL REASON:	Value and Uniformity		Total	24,900.00		
	STAFF RECOM:	No change in value					

****

2232	14 -0207-0011-022-3	BRIDGES LEON &				NOTICE VALUE	27,500
2018	506 HAMILTON E HOLMES DR NW ATL			LAND	7,400	CURRENT	27,500
	APPRS: 266	TaxDistrict	05	IMP	20,100	CHANGE	0
	NBHD: 1478.2						
	APPL REASON:	Value/Unif/Taxibility		Total	27,500.00		
	STAFF RECOM:	No change in value					

****

2233	14 -0208-0002-037-1	ZXI VENTURES LLC				NOTICE VALUE	50,700
2018	870 RIDGE AVE NW ATL			LAND	20,400	CURRENT	50,700
	APPRS: 266	TaxDistrict	05	IMP	30,300	CHANGE	0
	NBHD: 1477.2						
	APPL REASON:	Exemption Denial		Total	50,700.00		
	STAFF RECOM:	No change in value					

****

RESIDENTIAL PROPERTIES

2234 14 -0208-0002-108-0 JEN MANN CHENG NOTICE VALUE 40,000
2018 858 HALL ST NW ATL LAND 18,800 CURRENT 40,000
APPRS: 266 TaxDistrict 05 IMP 21,200 CHANGE 0
NBHD: 1477.2
APPL REASON: Exemption Denial Total 40,000.00
STAFF RECOM: No change in value
****

2235 14 -0208-0004-013-0 CAPITAL INVESTMENT GROUP LLC NOTICE VALUE 48,600
2018 807 HALL ST NW ATL LAND 21,200 CURRENT 48,600
APPRS: 266 TaxDistrict 05 IMP 27,400 CHANGE 0
NBHD: 1477.2
APPL REASON: Fair Market Value Total 48,600.00
STAFF RECOM: No change in value
****

2236 14 -0208-0008-021-9 TENNEN DRORIT & ANER NOTICE VALUE 52,000
2018 738 CHURCH ST NW ATL LAND 5,800 CURRENT 52,000
APPRS: 266 TaxDistrict 05 IMP 46,200 CHANGE 0
NBHD: 1477.1
APPL REASON: Fair Market Value Total 52,000.00
STAFF RECOM: No change in value
****

2237 14 -0208-0009-010-1 ZXI VENTURES LLC NOTICE VALUE 47,900
2018 2405 CROSS ST NW ATL LAND 8,100 CURRENT 47,900
APPRS: 266 TaxDistrict 05 IMP 39,800 CHANGE 0
NBHD: 1477.1
APPL REASON: Exemption Denial Total 47,900.00
STAFF RECOM: No change in value
****

2238 14 -0208-0009-011-9 GSLS GA LLC NOTICE VALUE 54,700
2018 2407 CROSS ST NW ATL LAND 5,100 CURRENT 54,700
APPRS: 266 TaxDistrict 05 IMP 49,600 CHANGE 0
NBHD: 1477.1
APPL REASON: Value and Uniformity Total 54,700.00
STAFF RECOM: No change in value
****

2239 14 -0208-0010-003-3 ZXI VENTURES LLC NOTICE VALUE 58,000
2018 2685 WASHINGTON ST NW ATL LAND 19,300 CURRENT 58,000
APPRS: 266 TaxDistrict 05 IMP 38,700 CHANGE 0
NBHD: 1478.1
APPL REASON: Exemption Denial Total 58,000.00
STAFF RECOM: No change in value
****

2240 14 -0208-0011-022-2 SALEHA REAL ESTATE LLC NOTICE VALUE 36,600
2018 650 ROBERT ST NW ATL LAND 5,800 CURRENT 36,600
APPRS: 266 TaxDistrict 05 IMP 30,800 CHANGE 0
NBHD: 1477.1
APPL REASON: Fair Market Value Total 36,600.00
STAFF RECOM: No change in value
****

RESIDENTIAL PROPERTIES

2241	14 -0208-0013-063-4	PASSMORE GEORGE W				NOTICE VALUE	35,700
2018	637 CHURCH ST NW ATL			LAND	5,700	CURRENT	35,700
	APPRS: 266	TaxDistrict	05	IMP	30,000	CHANGE	0
	NBHD: 1477.1						
	APPL REASON:	Fair Market Value		Total	35,700.00		
	STAFF RECOM:	No change in value					

****

2242	14 -0209-0002-050-3	PONGNON DONALD				NOTICE VALUE	58,300
2018	670 OZBURN RD NW ATL			LAND	19,800	CURRENT	58,300
	APPRS: 266	TaxDistrict	05	IMP	38,500	CHANGE	0
	NBHD: 1478.1						
	APPL REASON:	Value and Taxibility		Total	58,300.00		
	STAFF RECOM:	No change in value					

****

2243	14 -0209-0003-035-3	SEVEN D VENTURES LLC				NOTICE VALUE	103,400
2018	2881 PEEK RD NW ATL			LAND	23,000	CURRENT	103,400
	APPRS: 266	TaxDistrict	05	IMP	80,400	CHANGE	0
	NBHD: 1478.1						
	APPL REASON:	Value and Uniformity		Total	103,400.00		
	STAFF RECOM:	No change in value					

****

2244	14 -0209-0005-029-4	NATASHA PROPERTIES LLC				NOTICE VALUE	48,300
2018	2809 CRESCENDO DR NW ATL			LAND	21,100	CURRENT	48,300
	APPRS: 266	TaxDistrict	05	IMP	27,200	CHANGE	0
	NBHD: 1478.1						
	APPL REASON:	Fair Market Value		Total	48,300.00		
	STAFF RECOM:	No change in value					

****

2245	14 -0209-0005-030-2	SEVEN D VENTURES LLC				NOTICE VALUE	50,400
2018	2801 CRESCENDO DR NW ATL			LAND	20,700	CURRENT	50,400
	APPRS: 266	TaxDistrict	05	IMP	29,700	CHANGE	0
	NBHD: 1478.1						
	APPL REASON:	Value and Uniformity		Total	50,400.00		
	STAFF RECOM:	No change in value					

****

2246	14 -0209-0006-044-2	SEVEN D VENTURES LLC				NOTICE VALUE	54,400
2018	841 KINGS GRANT DR NW ATL			LAND	21,100	CURRENT	54,400
	APPRS: 266	TaxDistrict	05	IMP	33,300	CHANGE	0
	NBHD: 1478.1						
	APPL REASON:	Value and Uniformity		Total	54,400.00		
	STAFF RECOM:	No change in value					

****

2247	14 -0209-0007-021-9	VALOR HOMES FIVE HUNDRED LLC				NOTICE VALUE	53,400
2018	2992 PEEK RD NW ATL			LAND	19,300	CURRENT	53,400
	APPRS: 266	TaxDistrict	05	IMP	34,100	CHANGE	0
	NBHD: 1478.1						
	APPL REASON:	Fair Market Value		Total	53,400.00		
	STAFF RECOM:	No change in value					

****

RESIDENTIAL PROPERTIES

2248	14 -0210-0001-012-1	GEORGIA RENTAL PROPERTIES VIII LLC				NOTICE VALUE	42,500
2018	450 FORREST RIDGE DR NW ATL			LAND	9,900	CURRENT	42,500
	APPRS: 028	TaxDistrict	05	IMP	32,600	CHANGE	0
	NBHD: 1478.						
	APPL REASON: Fair Market Value			Total	42,500.00		
	STAFF RECOM: No change in value						

****

2249	14 -0210-0001-098-0	SALEHA REAL ESTATE LLC				NOTICE VALUE	40,500
2018	2705 BAKER RIDGE DR NW ATL			LAND	9,200	CURRENT	40,500
	APPRS: 266	TaxDistrict	05	IMP	31,300	CHANGE	0
	NBHD: 1478.2						
	APPL REASON: Fair Market Value			Total	40,500.00		
	STAFF RECOM: No change in value						

****

2250	14 -0210-0002-039-3	FLEISCHER CAROLINE				NOTICE VALUE	53,700
2018	2937 BAKER RIDGE DR NW ATL			LAND	9,600	CURRENT	53,700
	APPRS: 266	TaxDistrict	05	IMP	44,100	CHANGE	0
	NBHD: 1478.						
	APPL REASON: Value and Uniformity			Total	53,700.00		
	STAFF RECOM: No change in value						

****

2251	14 -0210-0002-060-9	WILLIAMS GERTRUDE BLOSSOM				NOTICE VALUE	127,900
2018	2925 LARCHMONT CT NW ATL			LAND	12,400	CURRENT	127,900
	APPRS: 266	TaxDistrict	05	IMP	115,500	CHANGE	0
	NBHD: 1478.						
	APPL REASON: Taxability			Total	127,900.00		
	STAFF RECOM: No change in value						

****

2252	14 -0210-0002-081-5	SEVEN D VENTURES LLC				NOTICE VALUE	54,400
2018	339 LARCHMONT DR NW ATL			LAND	9,300	CURRENT	54,400
	APPRS: 266	TaxDistrict	05	IMP	45,100	CHANGE	0
	NBHD: 1478.						
	APPL REASON: Value and Uniformity			Total	54,400.00		
	STAFF RECOM: No change in value						

****

2253	14 -0210-0003-018-6	SEVEN D VENTURES LLC				NOTICE VALUE	69,800
2018	2747 ENGLE RD NW ATL			LAND	27,900	CURRENT	69,800
	APPRS: 266	TaxDistrict	05	IMP	41,900	CHANGE	0
	NBHD: 1478.1						
	APPL REASON: Value and Uniformity			Total	69,800.00		
	STAFF RECOM: No change in value						

****

2254	14 -0210-0003-053-3	ELEPHANT PROPERTIES GA I LLC				NOTICE VALUE	8,400
2018	ENGLE RD NW ATL			LAND	8,400	CURRENT	8,400
	APPRS: 266	TaxDistrict	05	IMP	0	CHANGE	0
	NBHD: 1478.1						
	APPL REASON: Fair Market Value			Total	8,400.00		
	STAFF RECOM: No change in value						

****

RESIDENTIAL PROPERTIES

2255 14 -0210-0003-054-1 ELEPHANT PROPERTIES GA I LLC NOTICE VALUE 52,600
2018 2838 ENGLE RD NW ATL LAND 20,700 CURRENT 52,600
APPRS: 266 TaxDistrict 05 IMP 31,900 CHANGE 0
NBHD: 1478.1
APPL REASON: Fair Market Value Total 52,600.00
STAFF RECOM: No change in value
****

2256 14 -0210-0005-014-3 HINES PERRY L NOTICE VALUE 98,300
2018 467 WATERFORD RD NW ATL LAND 11,600 CURRENT 98,300
APPRS: 266 TaxDistrict 05 IMP 86,700 CHANGE 0
NBHD: 1478.
APPL REASON: Fair Market Value Total 98,300.00
STAFF RECOM: No change in value
****

2257 14 -0211-0004-034-1 LAKSHIMI PROPERTIES LLC NOTICE VALUE 106,900
2018 2757 HEDGEWOOD DR NW ATL LAND 21,300 CURRENT 106,900
APPRS: 266 TaxDistrict 05 IMP 85,600 CHANGE 0
NBHD: 1468.1
APPL REASON: Fair Market Value Total 106,900.00
STAFF RECOM: No change in value
****

2258 14 -0212- LL-129-3 BORIS PROPERTIES LLC & SHADOW PROP LLC NOTICE VALUE 115,900
2018 55 HARLAN RD SW ATL LAND 13,400 CURRENT 115,900
APPRS: 266 TaxDistrict 05 IMP 102,500 CHANGE 0
NBHD: 1469.
APPL REASON: Fair Market Value Total 115,900.00
STAFF RECOM: No change in value
****

2259 14 -0213-0002-019-2 LAKSHIMI PROPERTIES LLC NOTICE VALUE 74,900
2018 460 HARLAN RD SW ATL LAND 20,000 CURRENT 74,900
APPRS: 266 TaxDistrict 05 IMP 54,900 CHANGE 0
NBHD: 1469.5
APPL REASON: Fair Market Value Total 74,900.00
STAFF RECOM: No change in value
****

2260 14 -0213-0004-038-0 LAKSHIMI PROPERTIES LLC NOTICE VALUE 101,300
2018 495 PEYTON RD SW ATL LAND 22,200 CURRENT 101,300
APPRS: 266 TaxDistrict 05 IMP 79,100 CHANGE 0
NBHD: 1469.5
APPL REASON: Fair Market Value Total 101,300.00
STAFF RECOM: No change in value
****

2261 14 -0213-0006-011-5 WASHINGTON CLAUDIA G NOTICE VALUE 133,900
2018 567 FIELDING LN SW ATL LAND 19,600 CURRENT 133,900
APPRS: 266 TaxDistrict 05 IMP 114,300 CHANGE 0
NBHD: 1469.5
APPL REASON: Value/Unif/Taxibility Total 133,900.00
STAFF RECOM: No change in value
****

RESIDENTIAL PROPERTIES

2262	14 -0214- LL-083-0	TRAMMELL STANLEY LINDA GAIL				NOTICE VALUE	92,400
2018	795 PEYTON RD SW ATL			LAND	15,300	CURRENT	92,400
	APPRS: 266	TaxDistrict	05	IMP	77,100	CHANGE	0
	NBHD: 1469.						
	APPL REASON:	Value/Unif/Taxibility		Total	92,400.00		
	STAFF RECOM:	No change in value					

****

2263	14 -0214-0001-021-8	BILLINGSLEA ALMA JEAN				NOTICE VALUE	135,300
2018	739 LYNN VALLEY RD SW ATL			LAND	17,800	CURRENT	135,300
	APPRS: 266	TaxDistrict	05	IMP	117,500	CHANGE	0
	NBHD: 1469.						
	APPL REASON:	Value and Uniformity		Total	135,300.00		
	STAFF RECOM:	No change in value					

****

2264	14 -0214-0001-043-2	CHANEY TRINA				NOTICE VALUE	218,400
2018	457 LYNN VALLEY RD SW ATL			LAND	13,300	CURRENT	218,400
	APPRS: 266	TaxDistrict	05	IMP	205,100	CHANGE	0
	NBHD: 1469.						
	APPL REASON:	Value and Uniformity		Total	218,400.00		
	STAFF RECOM:	No change in value					

****

2265	14 -0214-0002-002-7	ELEPHANT PROPERTIES GA LLC				NOTICE VALUE	72,600
2018	850 PEYTON RD SW ATL			LAND	20,800	CURRENT	72,600
	APPRS: 266	TaxDistrict	05	IMP	51,800	CHANGE	0
	NBHD: 1469.5						
	APPL REASON:	Fair Market Value		Total	72,600.00		
	STAFF RECOM:	No change in value					

****

2266	14 -0215-0004-063-6	YOUNG ELGIN U				NOTICE VALUE	468,700
2018	2765 VELTRE TER ATL			LAND	83,800	CURRENT	468,700
	APPRS: 010	TaxDistrict	05	IMP	384,900	CHANGE	0
	NBHD: 1469.3						
	APPL REASON:	Value and Taxibility		Total	468,700.00		
	STAFF RECOM:	No change in value					

****

2267	14 -0216- LL-046-5	1344 ADAMS LLC				NOTICE VALUE	80,700
2018	1344 ADAMS DR SW ATL			LAND	23,000	CURRENT	80,700
	APPRS: 010	TaxDistrict	05	IMP	57,700	CHANGE	0
	NBHD: 1460.						
	APPL REASON:	Fair Market Value		Total	80,700.00		
	STAFF RECOM:	No change in value					

****

2268	14 -0216-0001-042-2	ELEPHANT PROPERTIES GA LLC				NOTICE VALUE	52,100
2018	1260 SHORE DR SW ATL			LAND	11,100	CURRENT	52,100
	APPRS: 010	TaxDistrict	05	IMP	41,000	CHANGE	0
	NBHD: 1459.						
	APPL REASON:	Fair Market Value		Total	52,100.00		
	STAFF RECOM:	No change in value					

****

RESIDENTIAL PROPERTIES

2269	14 -0216-0002-004-1	SEVEN D VENTURES LLC				NOTICE VALUE	55,100
2018	1328 HARBIN RD SW ATL			LAND	19,600	CURRENT	55,100
	APPRS: 010	TaxDistrict	05	IMP	35,500	CHANGE	0
	NBHD: 1460.						
	APPL REASON:	Value and Uniformity		Total	55,100.00		
	STAFF RECOM:	No change in value					

****

2270	14 -0217- LL-012-6	SHADOW PROPERTIES LLC & BORIS PROPERTIES				NOTICE VALUE	122,700
2018	1641 HARBIN RD SW ATL			LAND	37,700	CURRENT	122,700
	APPRS: 010	TaxDistrict	05	IMP	85,000	CHANGE	0
	NBHD: 1460.						
	APPL REASON:	Fair Market Value		Total	122,700.00		
	STAFF RECOM:	No change in value					

****

2271	14 -0217- LL-063-9	STRANGE MICHAEL C				NOTICE VALUE	158,400
2018	1511 HARBIN RD SW ATL			LAND	31,000	CURRENT	158,400
	APPRS: 010	TaxDistrict	05	IMP	127,400	CHANGE	0
	NBHD: 1460.						
	APPL REASON:	Value and Uniformity		Total	158,400.00		
	STAFF RECOM:	No change in value					

****

2272	14 -0217-0004-036-0	UDEH MARILYN B				NOTICE VALUE	80,000
2018	1641 LAURENS DR SW ATL			LAND	20,600	CURRENT	80,000
	APPRS: 010	TaxDistrict	05	IMP	59,400	CHANGE	0
	NBHD: 1460.						
	APPL REASON:	Value/Unif/Taxibility		Total	80,000.00		
	STAFF RECOM:	No change in value					

****

2273	14 -0219-0003-077-3	SEVEN D VENTURES LLC				NOTICE VALUE	64,500
2018	2739 BONNYBROOK DR SW ATL			LAND	10,400	CURRENT	64,500
	APPRS: 010	TaxDistrict	05	IMP	54,100	CHANGE	0
	NBHD: 1487.						
	APPL REASON:	Value and Uniformity		Total	64,500.00		
	STAFF RECOM:	No change in value					

****

2274	14 -0219-0004-011-1	YOUNG SONIA D				NOTICE VALUE	65,100
2018	2812 CONNALLY DR SW ATL			LAND	10,300	CURRENT	65,100
	APPRS: 010	TaxDistrict	05	IMP	54,800	CHANGE	0
	NBHD: 1487.						
	APPL REASON:	Exemption Denial		Total	65,100.00		
	STAFF RECOM:	No change in value					

****

2275	14 -0219-0005-094-6	ADAMS RUDOLPH				NOTICE VALUE	125,400
2018	2803 HAYDEN DR EP			LAND	25,800	CURRENT	125,400
	APPRS: 010	TaxDistrict	20	IMP	99,600	CHANGE	0
	NBHD: 1487.						
	APPL REASON:	Value/Unif/Taxibility		Total	125,400.00		
	STAFF RECOM:	No change in value					

****

RESIDENTIAL PROPERTIES

2276 14 -0220-0002-069-8 MONTERO MARIBEL NOTICE VALUE 146,300
2018 2885 PINE NEEDLE DR EP LAND 28,600 CURRENT 146,300
APPRS: 010 TaxDistrict 20 IMP 117,700 CHANGE 0
NBHD: 1453.4
APPL REASON: Value and Uniformity Total 146,300.00
STAFF RECOM: No change in value
****

2277 14 -0220-0002-072-2 WILLIAMS J W & HATTIE S NOTICE VALUE 154,600
2018 2914 PINE NEEDLE DR EP LAND 41,000 CURRENT 154,600
APPRS: 010 TaxDistrict 20 IMP 113,600 CHANGE 0
NBHD: 1453.4
APPL REASON: Value and Taxibility Total 154,600.00
STAFF RECOM: No change in value
****

2278 14 -0220-0002-080-5 MC MULLEN GEORGE H & NOTICE VALUE 79,500
2018 2854 HEATHER DR EP LAND 19,800 CURRENT 79,500
APPRS: 010 TaxDistrict 20 IMP 59,700 CHANGE 0
NBHD: 1487.
APPL REASON: Value/Unif/Taxibility Total 79,500.00
STAFF RECOM: No change in value
****

2279 14 -0220-0003-036-6 BANKOLE ADEBAYO & MARY NOTICE VALUE 190,600
2018 2566 PINEY WOOD LN EP LAND 31,500 CURRENT 190,600
APPRS: 010 TaxDistrict 20 IMP 159,100 CHANGE 0
NBHD: 1453.4
APPL REASON: Fair Market Value Total 190,600.00
STAFF RECOM: No change in value
****

2280 14 -0220-0003-045-7 MIDDLEBROOKS FRANK NOTICE VALUE 147,200
2018 2745 PINEY WOOD DR EP LAND 24,000 CURRENT 147,200
APPRS: 010 TaxDistrict 20 IMP 123,200 CHANGE 0
NBHD: 1453.4
APPL REASON: Value/Unif/Taxibility Total 147,200.00
STAFF RECOM: No change in value
****

2281 14 -0220-0003-046-5 FARMER DENISE G & ROBERT L NOTICE VALUE 118,400
2018 2640 PINEY WOOD TER EP LAND 26,400 CURRENT 118,400
APPRS: 010 TaxDistrict 20 IMP 92,000 CHANGE 0
NBHD: 1453.4
APPL REASON: Fair Market Value Total 118,400.00
STAFF RECOM: No change in value
****

2282 14 -0220-0004-037-3 DNA INC NOTICE VALUE 108,500
2018 2421 CHEVIOT GLEN EP LAND 20,700 CURRENT 108,500
APPRS: 010 TaxDistrict 20 IMP 87,800 CHANGE 0
NBHD: 1487.
APPL REASON: Value and Uniformity Total 108,500.00
STAFF RECOM: No change in value
****

RESIDENTIAL PROPERTIES

2283	14 -0220-0004-046-4	COLLIER JAMES ELLA				NOTICE VALUE	106,400
2018	2467 MC ALPIN TER EP			LAND	29,500	CURRENT	106,400
	APPRS: 010	TaxDistrict	20	IMP	76,900	CHANGE	0
	NBHD: 1487.						
	APPL REASON:	Value and Taxibility		Total	106,400.00		
	STAFF RECOM:	No change in value					

****

2284	14 -0220-0004-054-8	YOUNG BARNEY				NOTICE VALUE	228,500
2018	2530 PINEY WOOD LN EP			LAND	98,400	CURRENT	228,500
	APPRS: 010	TaxDistrict	20	IMP	130,100	CHANGE	0
	NBHD: 1453.4						
	APPL REASON:	Value and Uniformity		Total	228,500.00		
	STAFF RECOM:	No change in value					

****

2285	14 -0220-0005-009-1	RAGLAND HERMAN				NOTICE VALUE	145,600
2018	2716 FERN VALLEY DR EP			LAND	27,700	CURRENT	145,600
	APPRS: 010	TaxDistrict	20	IMP	117,900	CHANGE	0
	NBHD: 1453.3						
	APPL REASON:	Value/Unif/Taxibility		Total	145,600.00		
	STAFF RECOM:	No change in value					

****

2286	14 -0220-0006-007-4	GREEN BILLIE R				NOTICE VALUE	193,100
2018	2750 PINEY WOOD DR EP			LAND	48,700	CURRENT	193,100
	APPRS: 010	TaxDistrict	20	IMP	144,400	CHANGE	0
	NBHD: 1453.4						
	APPL REASON:	Value and Taxibility		Total	193,100.00		
	STAFF RECOM:	No change in value					

****

2287	14 -0220-0006-020-7	THOMAS GLORIA T				NOTICE VALUE	225,600
2018	2696 PINEY WOOD DR EP			LAND	26,200	CURRENT	225,600
	APPRS: 010	TaxDistrict	20	IMP	199,400	CHANGE	0
	NBHD: 1453.4						
	APPL REASON:	Value/Unif/Taxibility		Total	225,600.00		
	STAFF RECOM:	No change in value					

****

2288	14 -0221-0002-050-7	JEFFRIES ERIC D & GENETTA O				NOTICE VALUE	108,500
2018	2906 DOGWOOD DR EP			LAND	41,600	CURRENT	108,500
	APPRS: 010	TaxDistrict	20	IMP	66,900	CHANGE	0
	NBHD: 1453.5						
	APPL REASON:	Fair Market Value		Total	108,500.00		
	STAFF RECOM:	No change in value					

****

2289	14 -0221-0002-062-2	HEARD WILLIAM S & GENEVA B				NOTICE VALUE	122,400
2018	2973 ROCKWOOD RD EP			LAND	59,100	CURRENT	122,400
	APPRS: 010	TaxDistrict	20	IMP	63,300	CHANGE	0
	NBHD: 1453.5						
	APPL REASON:	Fair Market Value		Total	122,400.00		
	STAFF RECOM:	No change in value					

****

RESIDENTIAL PROPERTIES

2290 14 -0221-0002-065-5 TURNER JACQUELINE J NOTICE VALUE 158,700
2018 2873 CHERRY BLOSSOM LN EP LAND 40,700 CURRENT 158,700
APPRS: 010 TaxDistrict 20 IMP 118,000 CHANGE 0
NBHD: 1453.5
APPL REASON: Fair Market Value Total 158,700.00
STAFF RECOM: No change in value
****

2291 14 -0221-0002-067-1 SHEROUSE GLENDA NOTICE VALUE 138,600
2018 2974 ROCKWOOD RD EP LAND 49,200 CURRENT 138,600
APPRS: 010 TaxDistrict 20 IMP 89,400 CHANGE 0
NBHD: 1453.5
APPL REASON: Exemption Denial Total 138,600.00
STAFF RECOM: No change in value
****

2292 14 -0221-0002-090-3 BEAL CAROLYN B NOTICE VALUE 128,300
2018 2921 CHERRY BLOSSOM LN EP LAND 43,700 CURRENT 128,300
APPRS: 010 TaxDistrict 20 IMP 84,600 CHANGE 0
NBHD: 1453.5
APPL REASON: Value/Unif/Taxibility Total 128,300.00
STAFF RECOM: No change in value
****

2293 14 -0221-0003-014-2 JOHNSON ROBERTA NOTICE VALUE 136,700
2018 2843 ARROWOOD DR EP LAND 29,900 CURRENT 136,700
APPRS: 010 TaxDistrict 20 IMP 106,800 CHANGE 0
NBHD: 1453.4
APPL REASON: Taxability Total 136,700.00
STAFF RECOM: No change in value
****

2294 14 -0221-0003-021-7 MC KISIC CARMEN R & BEVERLY A NOTICE VALUE 121,800
2018 2860 ARROWOOD DR EP LAND 25,800 CURRENT 121,800
APPRS: 010 TaxDistrict 20 IMP 96,000 CHANGE 0
NBHD: 1453.4
APPL REASON: Fair Market Value Total 121,800.00
STAFF RECOM: No change in value
****

2295 14 -0221-0003-103-3 GRAY HARRY & SARAH N NOTICE VALUE 100,200
2018 2816 ARROWOOD DR EP LAND 25,500 CURRENT 100,200
APPRS: 010 TaxDistrict 20 IMP 74,700 CHANGE 0
NBHD: 1453.4
APPL REASON: Value and Taxibility Total 100,200.00
STAFF RECOM: No change in value
****

2296 14 -0221-0004-102-4 DAVIS LINDA K NOTICE VALUE 106,800
2018 2722 VALLEY VIEW DR EP LAND 37,500 CURRENT 106,800
APPRS: 010 TaxDistrict 20 IMP 69,300 CHANGE 0
NBHD: 1453.5
APPL REASON: Fair Market Value Total 106,800.00
STAFF RECOM: No change in value
****

RESIDENTIAL PROPERTIES

2297 14 -0221-0004-111-5 GALLOWAY THOMAS NOTICE VALUE 163,600
2018 2824 CHERRY BLOSSOM LN EP LAND 40,700 CURRENT 163,600
APPRS: 010 TaxDistrict 20 IMP 122,900 CHANGE 0
NBHD: 1453.5
APPL REASON: Value and Taxibility Total 163,600.00
STAFF RECOM: No change in value

****

2298 14 -0222-0001-098-6 JONES TIFFANY NOTICE VALUE 112,700
2018 2868 BLOSSOM LN EP LAND 21,100 CURRENT 112,700
APPRS: 010 TaxDistrict 20 IMP 91,600 CHANGE 0
NBHD: 1453.6
APPL REASON: Value and Uniformity Total 112,700.00
STAFF RECOM: No change in value

****

2299 14 -0222-0003-078-6 FOSTER ROBERT L & LOIS H NOTICE VALUE 159,200
2018 2954 PINE VALLEY CIR EP LAND 24,600 CURRENT 159,200
APPRS: 010 TaxDistrict 20 IMP 134,600 CHANGE 0
NBHD: 1453.6
APPL REASON: Value/Unif/Taxibility Total 159,200.00
STAFF RECOM: No change in value

****

2300 14 -0222-0003-095-0 NASH MARQUETTE L NOTICE VALUE 195,000
2018 2976 WHISPERWOOD TRL EP LAND 30,600 CURRENT 195,000
APPRS: 010 TaxDistrict 20 IMP 164,400 CHANGE 0
NBHD: 1453.6
APPL REASON: Value/Unif/Taxibility Total 195,000.00
STAFF RECOM: No change in value

****

2301 14 -0223-0001-043-1 WYNN AUBREY NOTICE VALUE 138,100
2018 3541 MOUNT VERNON DR EP LAND 26,300 CURRENT 138,100
APPRS: 010 TaxDistrict 20 IMP 111,800 CHANGE 0
NBHD: 1471.
APPL REASON: Value and Taxibility Total 138,100.00
STAFF RECOM: No change in value

****

2302 14 -0223-0001-066-2 WILLIAMS VALJEAN NOTICE VALUE 150,300
2018 2915 WEST POTOMAC DR EP LAND 24,400 CURRENT 150,300
APPRS: 010 TaxDistrict 20 IMP 125,900 CHANGE 0
NBHD: 1471.
APPL REASON: Value/Unif/Taxibility Total 150,300.00
STAFF RECOM: No change in value

****

2303 14 -0223-0001-071-2 REID AUDREY NOTICE VALUE 132,900
2018 3584 POTOMAC CT EP LAND 25,900 CURRENT 132,900
APPRS: 010 TaxDistrict 20 IMP 107,000 CHANGE 0
NBHD: 1471.
APPL REASON: Value and Uniformity Total 132,900.00
STAFF RECOM: No change in value

****

RESIDENTIAL PROPERTIES

2304	14 -0223-0002-002-6	BOLTON THERON				NOTICE VALUE	71,800
2018	3503 MOUNT OLIVE RD EP			LAND	18,900	CURRENT	71,800
	APPRS: 010	TaxDistrict	20	IMP	52,900	CHANGE	0
	NBHD: 1471.						
	APPL REASON: Value and Uniformity			Total	71,800.00		
	STAFF RECOM: No change in value						

****

2305	14 -0223-0002-022-4	TAYLOR ROBIN M				NOTICE VALUE	185,800
2018	3560 POTOMAC TER EP			LAND	24,600	CURRENT	185,800
	APPRS: 010	TaxDistrict	20	IMP	161,200	CHANGE	0
	NBHD: 1471.						
	APPL REASON: Fair Market Value			Total	185,800.00		
	STAFF RECOM: No change in value						

****

2306	14 -0223-0002-045-5	BOLTON THERON ET AL				NOTICE VALUE	142,200
2018	2770 DRESDEN TRL EP			LAND	25,100	CURRENT	142,200
	APPRS: 010	TaxDistrict	20	IMP	117,100	CHANGE	0
	NBHD: 1471.						
	APPL REASON: Value and Uniformity			Total	142,200.00		
	STAFF RECOM: No change in value						

****

2307	14 -0223-0004-005-7	WILNER RICHARD M &				NOTICE VALUE	191,600
2018	2940 DUKE OF GLOUCESTER EP			LAND	72,600	CURRENT	191,600
	APPRS: 010	TaxDistrict	20	IMP	119,000	CHANGE	0
	NBHD: 1472.						
	APPL REASON: Value and Uniformity			Total	191,600.00		
	STAFF RECOM: No change in value						

****

2308	14 -0223-0004-014-9	CODY DEREK				NOTICE VALUE	176,100
2018	2935 DUKE OF GLOUCESTER EP			LAND	55,500	CURRENT	176,100
	APPRS: 010	TaxDistrict	20	IMP	120,600	CHANGE	0
	NBHD: 1472.						
	APPL REASON: Value and Uniformity			Total	176,100.00		
	STAFF RECOM: No change in value						

****

2309	14 -0223-0005-013-0	HA HELEN PHUNG &				NOTICE VALUE	113,500
2018	2839 SCENIC TER EP			LAND	15,500	CURRENT	113,500
	APPRS: 010	TaxDistrict	20	IMP	98,000	CHANGE	0
	NBHD: 1471.						
	APPL REASON: Exemption Denial			Total	113,500.00		
	STAFF RECOM: No change in value						

****

2310	14 -0223-0005-050-2	PINKSTON BRIAN & LINDA				NOTICE VALUE	118,700
2018	2793 SCENIC TER EP			LAND	21,400	CURRENT	118,700
	APPRS: 010	TaxDistrict	20	IMP	97,300	CHANGE	0
	NBHD: 1471.						
	APPL REASON: Taxability			Total	118,700.00		
	STAFF RECOM: No change in value						

****

RESIDENTIAL PROPERTIES

2311	14 -0224- LL-054-9	AZAR JOHN M				NOTICE VALUE	4,200
2018	CAMP CREEK PKWY CP			LAND	4,200	CURRENT	4,200
	APPRS: 010	TaxDistrict	15	IMP	0	CHANGE	0
	NBHD: 1470.						
	APPL REASON:	Fair Market Value		Total	4,200.00		
	STAFF RECOM:	No change in value					

****

2312	14 -0224-0001-028-1	EVANS SAMUEL H III				NOTICE VALUE	113,600
2018	3721 W POTOMAC DR EP			LAND	48,200	CURRENT	113,600
	APPRS: 010	TaxDistrict	20	IMP	65,400	CHANGE	0
	NBHD: 1470.						
	APPL REASON:	Fair Market Value		Total	113,600.00		
	STAFF RECOM:	No change in value					

****

2313	14 -0224-0001-068-7	JONES RICHARD M & DEBRA Z				NOTICE VALUE	150,600
2018	3695 CHESAPEAKE WAY EP			LAND	58,800	CURRENT	150,600
	APPRS: 010	TaxDistrict	20	IMP	91,800	CHANGE	0
	NBHD: 1470.						
	APPL REASON:	Fair Market Value		Total	150,600.00		
	STAFF RECOM:	No change in value					

****

2314	14 -0224-0001-070-3	GIBSON WILMA				NOTICE VALUE	143,200
2018	3637 W POTOMAC DR EP			LAND	56,500	CURRENT	143,200
	APPRS: 010	TaxDistrict	20	IMP	86,700	CHANGE	0
	NBHD: 1470.						
	APPL REASON:	Value/Unif/Taxibility		Total	143,200.00		
	STAFF RECOM:	No change in value					

****

2315	14 -0224-0004-043-7	FULLWOOD PAMELA L				NOTICE VALUE	109,700
2018	2892 ARLINGTON RD EP			LAND	45,600	CURRENT	109,700
	APPRS: 010	TaxDistrict	20	IMP	64,100	CHANGE	0
	NBHD: 1470.						
	APPL REASON:	Fair Market Value		Total	109,700.00		
	STAFF RECOM:	No change in value					

****

2316	14 -0224-0004-045-2	GLAZE TONYA				NOTICE VALUE	112,400
2018	2908 ARLINGTON RD EP			LAND	47,200	CURRENT	112,400
	APPRS: 010	TaxDistrict	20	IMP	65,200	CHANGE	0
	NBHD: 1470.						
	APPL REASON:	Value and Uniformity		Total	112,400.00		
	STAFF RECOM:	No change in value					

****

2317	14 -0224-0004-053-6	STEPHENS ALFONZA				NOTICE VALUE	128,200
2018	2943 PHILADELPHIA PL EP			LAND	56,100	CURRENT	128,200
	APPRS: 010	TaxDistrict	20	IMP	72,100	CHANGE	0
	NBHD: 1470.						
	APPL REASON:	Value/Unif/Taxibility		Total	128,200.00		
	STAFF RECOM:	No change in value					

****

RESIDENTIAL PROPERTIES

2318	14 -0224-0004-056-9	SULLIVAN CAROLYN J				NOTICE VALUE	115,200
2018	2915 PHILADELPHIA PL EP			LAND	52,900	CURRENT	115,200
	APPRS: 010	TaxDistrict	20	IMP	62,300	CHANGE	0
	NBHD: 1470.						
	APPL REASON:	Fair Market Value		Total	115,200.00		
	STAFF RECOM:	No change in value					

****

2319	14 -0224-0004-057-7	PULFORD REX L &				NOTICE VALUE	197,700
2018	2950 ARLINGTON RD EP			LAND	50,000	CURRENT	197,700
	APPRS: 010	TaxDistrict	20	IMP	147,700	CHANGE	0
	NBHD: 1470.						
	APPL REASON:	Value and Uniformity		Total	197,700.00		
	STAFF RECOM:	No change in value					

****

2320	14 -0225-0001-019-9	JAY HOLDINGS INC				NOTICE VALUE	110,700
2018	3120 YOUNG DR EP			LAND	18,400	CURRENT	110,700
	APPRS: 010	TaxDistrict	20	IMP	92,300	CHANGE	0
	NBHD: 1471.						
	APPL REASON:	Fair Market Value		Total	110,700.00		
	STAFF RECOM:	No change in value					

****

2321	14 -0225-0002-024-8	AZAR JOHN M				NOTICE VALUE	2,700
2018	CAMP CREEK PKWY EP			LAND	2,700	CURRENT	2,700
	APPRS: 010	TaxDistrict	20	IMP	0	CHANGE	0
	NBHD: 1471.						
	APPL REASON:	Fair Market Value		Total	2,700.00		
	STAFF RECOM:	No change in value					

****

2322	14 -0225-0003-025-4	MONROE MILDRED & WILLIE JR				NOTICE VALUE	116,700
2018	3668 VICTORIA DR EP			LAND	22,000	CURRENT	116,700
	APPRS: 010	TaxDistrict	20	IMP	94,700	CHANGE	0
	NBHD: 1471.						
	APPL REASON:	Value and Taxibility		Total	116,700.00		
	STAFF RECOM:	No change in value					

****

2323	14 -0226-0001-009-9	DENNIS YOLANDA Y				NOTICE VALUE	194,000
2018	3035 DUKE OF GLOUCESTER EP			LAND	59,700	CURRENT	194,000
	APPRS: 010	TaxDistrict	20	IMP	134,300	CHANGE	0
	NBHD: 1472.						
	APPL REASON:	Fair Market Value		Total	194,000.00		
	STAFF RECOM:	No change in value					

****

2324	14 -0226-0001-017-2	WPG INVESTMENTS INC				NOTICE VALUE	189,700
2018	3092 DUKE OF GLOUCESTER EP			LAND	63,500	CURRENT	189,700
	APPRS: 010	TaxDistrict	20	IMP	126,200	CHANGE	0
	NBHD: 1472.						
	APPL REASON:	Value and Uniformity		Total	189,700.00		
	STAFF RECOM:	No change in value					

****

RESIDENTIAL PROPERTIES

2325	14 -0226-0001-069-3	BENNETT HORACE JR				NOTICE VALUE	169,800
2018	3432 SIR HENRY ST EP			LAND	53,500	CURRENT	169,800
	APPRS: 010	TaxDistrict	20	IMP	116,300	CHANGE	0
	NBHD: 1472.						
	APPL REASON:	Uniformity and Taxibility		Total	169,800.00		
	STAFF RECOM:	No change in value					

****

2326	14 -0235-0006-002-8	GANESHA PROPERTIES LLC				NOTICE VALUE	103,400
2018	3186 WEST MANOR CIR SW ATL			LAND	14,700	CURRENT	103,400
	APPRS: 266	TaxDistrict	05	IMP	88,700	CHANGE	0
	NBHD: 1469.						
	APPL REASON:	Fair Market Value		Total	103,400.00		
	STAFF RECOM:	No change in value					

****

2327	14 -0236-0001-031-1	BORIS PROPERTIES LLC & SHADOW PROPERTIES				NOTICE VALUE	136,400
2018	531 HIAWASSEE DR SW ATL			LAND	19,100	CURRENT	136,400
	APPRS: 266	TaxDistrict	05	IMP	117,300	CHANGE	0
	NBHD: 1469.						
	APPL REASON:	Fair Market Value		Total	136,400.00		
	STAFF RECOM:	No change in value					

****

2328	14 -0236-0001-060-0	ELEPHANT PROPERTIES GA 1 LLC				NOTICE VALUE	115,800
2018	3298 RABUN DR SW ATL			LAND	22,600	CURRENT	115,800
	APPRS: 266	TaxDistrict	05	IMP	93,200	CHANGE	0
	NBHD: 1469.						
	APPL REASON:	Fair Market Value		Total	115,800.00		
	STAFF RECOM:	No change in value					

****

2329	14 -0236-0002-057-5	LAWSON HELEN G &				NOTICE VALUE	108,700
2018	3035 REBECCA DR SW ATL			LAND	27,700	CURRENT	108,700
	APPRS: 266	TaxDistrict	05	IMP	81,000	CHANGE	0
	NBHD: 1469.						
	APPL REASON:	Value/Unif/Taxibility		Total	108,700.00		
	STAFF RECOM:	No change in value					

****

2330	14 -0236-0004-010-2	CASCADE ROAD ASSOCIATES				NOTICE VALUE	81,500
2018	LYNHURST DR ATL			LAND	81,500	CURRENT	81,500
	APPRS: 266	TaxDistrict	05	IMP	0	CHANGE	0
	NBHD: 1469.						
	APPL REASON:	Value and Uniformity		Total	81,500.00		
	STAFF RECOM:	No change in value					

****

2331	14 -0238-0001-029-3	FOSTER ELLA S				NOTICE VALUE	53,700
2018	201 HERMER CIR NW ATL			LAND	9,200	CURRENT	53,700
	APPRS: 266	TaxDistrict	05	IMP	44,500	CHANGE	0
	NBHD: 1468.1						
	APPL REASON:	Value and Uniformity		Total	53,700.00		
	STAFF RECOM:	No change in value					

****

RESIDENTIAL PROPERTIES

2332	14 -0238-0002-004-5	CAPITAL INVESTMENT GROUP LLC				NOTICE VALUE	48,400
2018	86 STRATFORD DR NW ATL			LAND	9,400	CURRENT	48,400
	APPRS: 266	TaxDistrict	05	IMP	39,000	CHANGE	0
	NBHD: 1468.1						
	APPL REASON:	Fair Market Value		Total	48,400.00		
	STAFF RECOM:	No change in value					

****

2333	14 -0238-0005-044-8	SEVEN D VENTURES LLC				NOTICE VALUE	33,300
2018	3185 OAKCLIFF RD NW ATL			LAND	9,500	CURRENT	33,300
	APPRS: 266	TaxDistrict	05	IMP	23,800	CHANGE	0
	NBHD: 1468.1						
	APPL REASON:	Value and Uniformity		Total	33,300.00		
	STAFF RECOM:	No change in value					

****

2334	14 -0239-0003-062-1	SAEED KHADIJAHA				NOTICE VALUE	104,900
2018	82 LARCHMONT DR NW ATL			LAND	10,200	CURRENT	104,900
	APPRS: 266	TaxDistrict	05	IMP	94,700	CHANGE	0
	NBHD: 1478.						
	APPL REASON:	Value/Unif/Taxibility		Total	104,900.00		
	STAFF RECOM:	No change in value					

****

2335	14 -0240-0003-025-5	WALKER DIXON ANGELA				NOTICE VALUE	61,400
2018	707 SKIPPER DR NW ATL			LAND	14,300	CURRENT	61,400
	APPRS: 266	TaxDistrict	05	IMP	47,100	CHANGE	0
	NBHD: 1485.						
	APPL REASON:	Fair Market Value		Total	61,400.00		
	STAFF RECOM:	No change in value					

****

2336	14 -0240-0004-061-9	TENNEN DRORIT &				NOTICE VALUE	75,000
2018	2412 JONES RD NW ATL			LAND	14,600	CURRENT	75,000
	APPRS: 266	TaxDistrict	05	IMP	60,400	CHANGE	0
	NBHD: 1485.						
	APPL REASON:	Fair Market Value		Total	75,000.00		
	STAFF RECOM:	No change in value					

****

2337	14 -0240-0004-075-9	SEVEN D VENTURES LLC				NOTICE VALUE	55,300
2018	3194 KINGSTON RD NW ATL			LAND	15,100	CURRENT	55,300
	APPRS: 266	TaxDistrict	05	IMP	40,200	CHANGE	0
	NBHD: 1485.						
	APPL REASON:	Value and Uniformity		Total	55,300.00		
	STAFF RECOM:	No change in value					

****

2338	14 -0240-0007-084-8	PEARL MARY K				NOTICE VALUE	58,600
2018	3292 AMHURST DR NW ATL			LAND	17,200	CURRENT	58,600
	APPRS: 266	TaxDistrict	05	IMP	41,400	CHANGE	0
	NBHD: 1485.						
	APPL REASON:	Fair Market Value		Total	58,600.00		
	STAFF RECOM:	No change in value					

****

RESIDENTIAL PROPERTIES

2339	14 -0241-0002-022-2	ELEPHANT PROPERTIES OF GA LLC				NOTICE VALUE	57,300
2018	863 FAIRBURN RD NW ATL			LAND	20,900	CURRENT	57,300
	APPRS: 266	TaxDistrict	05	IMP	36,400	CHANGE	0
	NBHD: 1494.1						
	APPL REASON: Fair Market Value			Total	57,300.00		
	STAFF RECOM: No change in value						

****

2340	14 -0241-0002-052-9	JASON NEISLER				NOTICE VALUE	39,100
2018	884 FAIRBURN RD NW ATL			LAND	19,000	CURRENT	39,100
	APPRS: 266	TaxDistrict	05	IMP	20,100	CHANGE	0
	NBHD: 1494.1						
	APPL REASON: Fair Market Value			Total	39,100.00		
	STAFF RECOM: No change in value						

****

2341	14 -0241-0002-084-2	FORTUNE CAPITAL VENTURES LLC				NOTICE VALUE	61,100
2018	865 SANDY CREEK DR NW ATL			LAND	21,300	CURRENT	61,100
	APPRS: 266	TaxDistrict	05	IMP	39,800	CHANGE	0
	NBHD: 1494.1						
	APPL REASON: Fair Market Value			Total	61,100.00		
	STAFF RECOM: No change in value						

****

2342	14 -0241-0003-069-2	SALEHA REAL ESTATE LLC				NOTICE VALUE	40,000
2018	3561 FAIRBURN PL NW ATL			LAND	19,600	CURRENT	40,000
	APPRS: 266	TaxDistrict	05	IMP	20,400	CHANGE	0
	NBHD: 1494.1						
	APPL REASON: Fair Market Value			Total	40,000.00		
	STAFF RECOM: No change in value						

****

2343	14 -0241-0003-075-9	SUDDUTH ROBERT LUTHER				NOTICE VALUE	7,800
2018	BOLTON RD NW ATL			LAND	7,800	CURRENT	7,800
	APPRS: 266	TaxDistrict	05	IMP	0	CHANGE	0
	NBHD: 1494.1						
	APPL REASON: Exemption Denial			Total	7,800.00		
	STAFF RECOM: No change in value						

****

2344	14 -0242-0004-068-2	SEVEN D ADVENTURES LLC				NOTICE VALUE	65,100
2018	3583 COLLIER DR NW ATL			LAND	22,900	CURRENT	65,100
	APPRS: 266	TaxDistrict	05	IMP	42,200	CHANGE	0
	NBHD: 1494.1						
	APPL REASON: Value and Uniformity			Total	65,100.00		
	STAFF RECOM: No change in value						

****

2345	14 -0242-0006-034-2	WALKER FRED M & ESTELLA				NOTICE VALUE	66,700
2018	3398 COLLIER CT NW ATL			LAND	19,700	CURRENT	66,700
	APPRS: 266	TaxDistrict	05	IMP	47,000	CHANGE	0
	NBHD: 1494.1						
	APPL REASON: Taxability			Total	66,700.00		
	STAFF RECOM: No change in value						

****

RESIDENTIAL PROPERTIES

2346	14 -0243-0001-003-1	SALEHA REAL ESTATE LLC				NOTICE VALUE	27,400
2018	276 FAIRBURN RD NW ATL			LAND	11,000	CURRENT	27,400
	APPRS: 266	TaxDistrict	05	IMP	16,400	CHANGE	0
	NBHD: 1494.						
	APPL REASON: Fair Market Value			Total	27,400.00		
	STAFF RECOM: No change in value						

****

2347	14 -0243-0003-062-5	SALEHA REAL ESTATE LLC				NOTICE VALUE	60,500
2018	62 HOWELL DR SW ATL			LAND	11,000	CURRENT	60,500
	APPRS: 266	TaxDistrict	05	IMP	49,500	CHANGE	0
	NBHD: 1494.						
	APPL REASON: Fair Market Value			Total	60,500.00		
	STAFF RECOM: No change in value						

****

2348	14 -0243-0009-032-2	SALEHA REAL ESTATE LLC				NOTICE VALUE	34,700
2018	285 ARGUS CIR NW ATL			LAND	10,300	CURRENT	34,700
	APPRS: 266	TaxDistrict	05	IMP	24,400	CHANGE	0
	NBHD: 1494.						
	APPL REASON: Fair Market Value			Total	34,700.00		
	STAFF RECOM: No change in value						

****

2349	14 -0243-0009-036-3	CT CONSULTANTS INC				NOTICE VALUE	37,400
2018	245 ARGUS CIR NW ATL			LAND	12,600	CURRENT	37,400
	APPRS: 266	TaxDistrict	05	IMP	24,800	CHANGE	0
	NBHD: 1494.						
	APPL REASON: Fair Market Value			Total	37,400.00		
	STAFF RECOM: No change in value						

****

2350	14 -0247- LL-053-4	DUNCAN KENNETH J				NOTICE VALUE	213,300
2018	3359 REGENT PL FUL			LAND	22,800	CURRENT	213,300
	APPRS: 010	TaxDistrict	05	IMP	190,500	CHANGE	0
	NBHD: 1459.2						
	APPL REASON: Fair Market Value			Total	213,300.00		
	STAFF RECOM: No change in value						

****

2351	14 -0251-0007-039-8	DUNCAN KENNETH ANTHONY				NOTICE VALUE	135,200
2018	2016 BRIAR TRAIL CT SW ATL			LAND	20,400	CURRENT	135,200
	APPRS: 010	TaxDistrict	05	IMP	114,800	CHANGE	0
	NBHD: 1495.2						
	APPL REASON: Fair Market Value			Total	135,200.00		
	STAFF RECOM: No change in value						

****

2352	14F-0002- LL-136-6	BOLTON JOHN T				NOTICE VALUE	196,700
2018	3117 GARDEN WALK ATL			LAND	26,200	CURRENT	196,700
	APPRS: 642	TaxDistrict	05U	IMP	170,500	CHANGE	0
	NBHD: 4653.4						
	APPL REASON: Fair Market Value			Total	196,700.00		
	STAFF RECOM: No change in value						

****

09 August , 2018

A2 Appeal No Changes - Real Property

RESIDENTIAL PROPERTIES

2353	14F-0002- LL-380-0	BARNETT JENA J				NOTICE VALUE	252,900
2018	3104 DAWSON LN SW ATL			LAND	37,600	CURRENT	252,900
	APPRS: 642	TaxDistrict	05U	IMP	215,300	CHANGE	0
	NBHD: 4653.1						
	APPL REASON: Taxability			Total	252,900.00		
	STAFF RECOM: No change in value						

****

2354	14F-0003- LL-082-1	SMITH WILLIAM A JR &				NOTICE VALUE	289,000
2018	3159 CAMBRIA RD SW ATL			LAND	47,000	CURRENT	289,000
	APPRS: 642	TaxDistrict	05U	IMP	242,000	CHANGE	0
	NBHD: 4653.1						
	APPL REASON: Value and Uniformity			Total	289,000.00		
	STAFF RECOM: No change in value						

****

2355	14F-0004-0004-005-6	CARTER TANORA SIMMONS &				NOTICE VALUE	67,500
2018	2959 FAIRBURN RD SW ATL			LAND	10,800	CURRENT	67,500
	APPRS: 642	TaxDistrict	05	IMP	56,700	CHANGE	0
	NBHD: 4618.2						
	APPL REASON: Value/Unif/Taxibility			Total	67,500.00		
	STAFF RECOM: No change in value						

****

2356	14F-0005- LL-093-6	BABAR PROPERTIES LLC				NOTICE VALUE	155,200
2018	2490 FAIRBURN RD SW ATL			LAND	15,400	CURRENT	155,200
	APPRS: 642	TaxDistrict	05	IMP	139,800	CHANGE	0
	NBHD: 4616.						
	APPL REASON: Fair Market Value			Total	155,200.00		
	STAFF RECOM: No change in value						

****

2357	14F-0005- LL-129-8	O GWIN GREGORY D				NOTICE VALUE	135,800
2018	3628 HAMPSHIRE WALK ATL			LAND	17,700	CURRENT	135,800
	APPRS: 642	TaxDistrict	05	IMP	118,100	CHANGE	0
	NBHD: 4692.						
	APPL REASON: Value/Unif/Taxibility			Total	135,800.00		
	STAFF RECOM: No change in value						

****

2358	14F-0005-0001-032-2	THOMAS BETTYE W				NOTICE VALUE	41,600
2018	2467 BARGE RD SW ATL			LAND	11,100	CURRENT	41,600
	APPRS: 642	TaxDistrict	05	IMP	30,500	CHANGE	0
	NBHD: 4618.2						
	APPL REASON: Fair Market Value			Total	41,600.00		
	STAFF RECOM: No change in value						

****

2359	14F-0032-0005-066-3	C & C RENTAL PROPERTIES LLC				NOTICE VALUE	73,800
2018	3964 BLANTON AVE SW ATL			LAND	15,100	CURRENT	73,800
	APPRS: 642	TaxDistrict	05	IMP	58,700	CHANGE	0
	NBHD: 4618.4						
	APPL REASON: Value and Uniformity			Total	73,800.00		
	STAFF RECOM: No change in value						

****

RESIDENTIAL PROPERTIES

2360	14F-0033- LL-012-2	HALLMAN FAMILY TRUST THE				NOTICE VALUE	23,600
2018	3933 TELL RD SW ATL			LAND	23,600	CURRENT	23,600
	APPRS: 642	TaxDistrict	05	IMP	0	CHANGE	0
	NBHD: 4616.						
	APPL REASON:	Fair Market Value		Total	23,600.00		
	STAFF RECOM:	No change in value					

****

2361	14F-0033- LL-027-0	HALLMAN FAMILY TRUST THE				NOTICE VALUE	74,200
2018	3955 TELL RD SW ATL			LAND	57,500	CURRENT	74,200
	APPRS: 642	TaxDistrict	05	IMP	16,700	CHANGE	0
	NBHD: 4616.						
	APPL REASON:	Value and Uniformity		Total	74,200.00		
	STAFF RECOM:	No change in value					

****

2362	14F-0033- LL-032-0	ATKINSON TRUST LLC THE				NOTICE VALUE	18,600
2018	TELL RD SW ATL			LAND	18,600	CURRENT	18,600
	APPRS: 642	TaxDistrict	05	IMP	0	CHANGE	0
	NBHD: 4616.						
	APPL REASON:	Fair Market Value		Total	18,600.00		
	STAFF RECOM:	No change in value					

****

2363	14F-0034- LL-001-4	DUMAS DAVID L JR				NOTICE VALUE	82,300
2018	4190 TELL RD SW ATL			LAND	15,400	CURRENT	82,300
	APPRS: 642	TaxDistrict	05	IMP	66,900	CHANGE	0
	NBHD: 4616.						
	APPL REASON:	Value/Unif/Taxibility		Total	82,300.00		
	STAFF RECOM:	No change in value					

****

2364	14F-0034- LL-022-0	DUMAS DAVID L JR				NOTICE VALUE	31,400
2018	NO NAME RD SW ATL			LAND	31,400	CURRENT	31,400
	APPRS: 642	TaxDistrict	05	IMP	0	CHANGE	0
	NBHD: 4616.						
	APPL REASON:	Value/Unif/Taxibility		Total	31,400.00		
	STAFF RECOM:	No change in value					

****

2365	14F-0034- LL-067-5	JACKSON YVONNE				NOTICE VALUE	98,600
2018	2731 FAIRBURN RD SW ATL			LAND	14,800	CURRENT	98,600
	APPRS: 642	TaxDistrict	05	IMP	83,800	CHANGE	0
	NBHD: 4616.						
	APPL REASON:	Fair Market Value		Total	98,600.00		
	STAFF RECOM:	No change in value					

****

2366	14F-0034- LL-090-7	MC FARLAND ELLEN B				NOTICE VALUE	216,400
2018	2862 FAIRBURN PL ATL			LAND	21,400	CURRENT	216,400
	APPRS: 642	TaxDistrict	05	IMP	195,000	CHANGE	0
	NBHD: 4615.1						
	APPL REASON:	Exemption Denial		Total	216,400.00		
	STAFF RECOM:	No change in value					

****

RESIDENTIAL PROPERTIES

2367	14F-0036- LL-171-3	MAYS SHANA S				NOTICE VALUE	136,000
2018	3274 WELMINGHAM DR ATL			LAND	25,300	CURRENT	136,000
	APPRS: 642	TaxDistrict	05	IMP	110,700	CHANGE	0
	NBHD: 4653.						
	APPL REASON: Taxability			Total	136,000.00		
	STAFF RECOM: No change in value						

****

2368	14F-0038- LL-043-2	COLEMAN WELDON				NOTICE VALUE	291,500
2018	3707 LAKE ENCLAVE WAY EP			LAND	31,100	CURRENT	291,500
	APPRS: 642	TaxDistrict	20	IMP	260,400	CHANGE	0
	NBHD: 4661.						
	APPL REASON: Value and Uniformity			Total	291,500.00		
	STAFF RECOM: No change in value						

****

2369	14F-0038- LL-097-8	DIOKHANE STACEY &				NOTICE VALUE	238,000
2018	3697 TROUT LILLY CT EP			LAND	31,600	CURRENT	238,000
	APPRS: 642	TaxDistrict	20	IMP	206,400	CHANGE	0
	NBHD: 4661.						
	APPL REASON: Value and Taxibility			Total	238,000.00		
	STAFF RECOM: No change in value						

****

2370	14F-0038- LL-179-4	WEBLEY MARIA A				NOTICE VALUE	323,300
2018	3612 LAKE ESTATES WAY EP			LAND	33,000	CURRENT	323,300
	APPRS: 642	TaxDistrict	20	IMP	290,300	CHANGE	0
	NBHD: 4661.						
	APPL REASON: Fair Market Value			Total	323,300.00		
	STAFF RECOM: No change in value						

****

2371	14F-0038- LL-232-1	STANDIFER ANNA W				NOTICE VALUE	201,500
2018	3908 LAKE MANOR WAY EP			LAND	26,100	CURRENT	201,500
	APPRS: 642	TaxDistrict	20	IMP	175,400	CHANGE	0
	NBHD: 4661.						
	APPL REASON: Value and Uniformity			Total	201,500.00		
	STAFF RECOM: No change in value						

****

2372	14F-0041- LL-006-4	DUMAS DAVID L				NOTICE VALUE	119,200
2018	4210 TELL RD SW ATL			LAND	11,500	CURRENT	119,200
	APPRS: 642	TaxDistrict	05	IMP	107,700	CHANGE	0
	NBHD: 4616.						
	APPL REASON: Value and Uniformity			Total	119,200.00		
	STAFF RECOM: No change in value						

****

2373	14F-0041- LL-048-6	DUMAS DAVID JR & EXZELLA				NOTICE VALUE	11,400
2018	TELL RD REAR ATL			LAND	11,400	CURRENT	11,400
	APPRS: 642	TaxDistrict	05	IMP	0	CHANGE	0
	NBHD: 4616.						
	APPL REASON: Value/Unif/Taxibility			Total	11,400.00		
	STAFF RECOM: No change in value						

****

RESIDENTIAL PROPERTIES

2374 14F-0041- LL-053-6 TELL RIVER REVIVAL LLC NOTICE VALUE 31,500
2018 3994 RIVERCHESS DR ATL LAND 31,500 CURRENT 31,500
APPRS: 642 TaxDistrict 05 IMP 0 CHANGE 0
NBHD: 4618.1
APPL REASON: Uniformity Total 31,500.00
STAFF RECOM: No change in value
****

2375 14F-0041- LL-055-1 TELL RIVER REVIVAL LLC NOTICE VALUE 33,500
2018 4002 RIVERCHESS DR ATL LAND 33,500 CURRENT 33,500
APPRS: 642 TaxDistrict 05 IMP 0 CHANGE 0
NBHD: 4618.1
APPL REASON: Fair Market Value Total 33,500.00
STAFF RECOM: No change in value
****

2376 14F-0041- LL-070-0 TELL RIVER REVIVAL LLC NOTICE VALUE 39,500
2018 4019 RIVERCHESS DR ATL LAND 39,500 CURRENT 39,500
APPRS: 642 TaxDistrict 05 IMP 0 CHANGE 0
NBHD: 4618.1
APPL REASON: Fair Market Value Total 39,500.00
STAFF RECOM: No change in value
****

2377 14F-0041- LL-072-6 TELL RIVER REVIVAL LLC NOTICE VALUE 36,300
2018 4009 RIVERCHESS DR ATL LAND 36,300 CURRENT 36,300
APPRS: 642 TaxDistrict 05 IMP 0 CHANGE 0
NBHD: 4618.1
APPL REASON: Fair Market Value Total 36,300.00
STAFF RECOM: No change in value
****

2378 14F-0041- LL-076-7 TELL RIVER REVIVAL LLC NOTICE VALUE 37,500
2018 4004 RIVERCHESS LN ATL LAND 37,500 CURRENT 37,500
APPRS: 642 TaxDistrict 05 IMP 0 CHANGE 0
NBHD: 4618.1
APPL REASON: Fair Market Value Total 37,500.00
STAFF RECOM: No change in value
****

2379 14F-0041- LL-078-3 TELL RIVER REVIVAL LLC NOTICE VALUE 36,600
2018 4014 RIVERCHESS LN ATL LAND 36,600 CURRENT 36,600
APPRS: 642 TaxDistrict 05 IMP 0 CHANGE 0
NBHD: 4618.1
APPL REASON: Fair Market Value Total 36,600.00
STAFF RECOM: No change in value
****

2380 14F-0041- LL-080-9 TELL RIVER REVIVAL LLC NOTICE VALUE 37,200
2018 4022 RIVERCHESS LN ATL LAND 37,200 CURRENT 37,200
APPRS: 642 TaxDistrict 05 IMP 0 CHANGE 0
NBHD: 4618.1
APPL REASON: Fair Market Value Total 37,200.00
STAFF RECOM: No change in value
****

RESIDENTIAL PROPERTIES

2381	14F-0041- LL-084-1	TELL RIVER REVIVAL LLC				NOTICE VALUE	36,100
2018	4035 RIVERCHESS LN ATL			LAND	36,100	CURRENT	36,100
	APPRS: 642	TaxDistrict	05	IMP	0	CHANGE	0
	NBHD: 4618.1						
	APPL REASON: Fair Market Value			Total	36,100.00		
	STAFF RECOM: No change in value						

****

2382	14F-0041- LL-086-6	TELL RIVER REVIVAL LLC				NOTICE VALUE	35,900
2018	4025 RIVERCHESS LN ATL			LAND	35,900	CURRENT	35,900
	APPRS: 642	TaxDistrict	05	IMP	0	CHANGE	0
	NBHD: 4618.1						
	APPL REASON: Fair Market Value			Total	35,900.00		
	STAFF RECOM: No change in value						

****

2383	14F-0041- LL-094-0	TELL RIVER REVIVAL LLC				NOTICE VALUE	36,300
2018	2796 RIVERCHESS DR ATL			LAND	36,300	CURRENT	36,300
	APPRS: 642	TaxDistrict	05	IMP	0	CHANGE	0
	NBHD: 4618.1						
	APPL REASON: Fair Market Value			Total	36,300.00		
	STAFF RECOM: No change in value						

****

2384	14F-0041- LL-096-5	TELL RIVER REVIVAL LLC				NOTICE VALUE	33,500
2018	2808 RIVERCHESS DR ATL			LAND	33,500	CURRENT	33,500
	APPRS: 642	TaxDistrict	05	IMP	0	CHANGE	0
	NBHD: 4618.1						
	APPL REASON: Fair Market Value			Total	33,500.00		
	STAFF RECOM: No change in value						

****

2385	14F-0041- LL-100-5	TELL RIVER REVIVAL LLC				NOTICE VALUE	33,500
2018	2832 RIVERCHESS CT ATL			LAND	33,500	CURRENT	33,500
	APPRS: 642	TaxDistrict	05	IMP	0	CHANGE	0
	NBHD: 4618.1						
	APPL REASON: Fair Market Value			Total	33,500.00		
	STAFF RECOM: No change in value						

****

2386	14F-0042- LL-029-5	WEST ATL RENTAL PROPERTIES INC				NOTICE VALUE	14,900
2018	NISKEY LAKE RD SW ATL			LAND	14,900	CURRENT	14,900
	APPRS: 642	TaxDistrict	05	IMP	0	CHANGE	0
	NBHD: 4616.						
	APPL REASON: Value and Uniformity			Total	14,900.00		
	STAFF RECOM: No change in value						

****

2387	14F-0042- LL-038-6	WEST ATLANTA RENTAL PROP INC				NOTICE VALUE	12,700
2018	NISKEY LAKE RD SW ATL			LAND	12,700	CURRENT	12,700
	APPRS: 642	TaxDistrict	05	IMP	0	CHANGE	0
	NBHD: 4616.						
	APPL REASON: Value and Uniformity			Total	12,700.00		
	STAFF RECOM: No change in value						

****

RESIDENTIAL PROPERTIES

2388	14F-0042- LL-039-4	WEST ATLANTA RENTAL PROP INC				NOTICE VALUE	12,900
2018	NISKEY LAKE RD SW ATL			LAND	12,900	CURRENT	12,900
	APPRS: 642	TaxDistrict	05	IMP	0	CHANGE	0
	NBHD: 4616.						
	APPL REASON: Value and Uniformity			Total	12,900.00		
	STAFF RECOM: No change in value						

****

2389	14F-0042- LL-040-2	WEST ATLANTA RENTAL PROP INC				NOTICE VALUE	13,000
2018	NISKEY LAKE RD SW ATL			LAND	13,000	CURRENT	13,000
	APPRS: 642	TaxDistrict	05	IMP	0	CHANGE	0
	NBHD: 4616.						
	APPL REASON: Value and Uniformity			Total	13,000.00		
	STAFF RECOM: No change in value						

****

2390	14F-0043- LL-041-9	ELEPHANT PROPERTIES GA I LLC				NOTICE VALUE	82,500
2018	2200 COUNTY LINE RD SW ATL			LAND	35,100	CURRENT	82,500
	APPRS: 642	TaxDistrict	05	IMP	47,400	CHANGE	0
	NBHD: 4618.						
	APPL REASON: Fair Market Value			Total	82,500.00		
	STAFF RECOM: No change in value						

****

2391	14F-0043- LL-081-5	RANDOLPH HENRY S JR				NOTICE VALUE	91,700
2018	4382 CAMPBELLTON RD SW ATL			LAND	42,600	CURRENT	91,700
	APPRS: 642	TaxDistrict	05	IMP	49,100	CHANGE	0
	NBHD: 4618.						
	APPL REASON: Value and Uniformity			Total	91,700.00		
	STAFF RECOM: No change in value						

****

2392	14F-0043-0001-025-0	CAMP NISK LLC				NOTICE VALUE	68,600
2018	4246 CAMPBELLTON RD SW ATL			LAND	16,700	CURRENT	68,600
	APPRS: 642	TaxDistrict	05	IMP	51,900	CHANGE	0
	NBHD: 4618.						
	APPL REASON: Fair Market Value			Total	68,600.00		
	STAFF RECOM: No change in value						

****

2393	14F-0043-0001-026-8	CAMP NISK LLC				NOTICE VALUE	62,700
2018	4230 CAMPBELLTON RD SW ATL			LAND	29,900	CURRENT	62,700
	APPRS: 642	TaxDistrict	05	IMP	32,800	CHANGE	0
	NBHD: 4618.						
	APPL REASON: Fair Market Value			Total	62,700.00		
	STAFF RECOM: No change in value						

****

2394	14F-0043-0001-027-6	CAMP NISK LLC				NOTICE VALUE	29,900
2018	CAMPBELLTON RD SW ATL			LAND	29,900	CURRENT	29,900
	APPRS: 642	TaxDistrict	05	IMP	0	CHANGE	0
	NBHD: 4618.						
	APPL REASON: Fair Market Value			Total	29,900.00		
	STAFF RECOM: No change in value						

****

RESIDENTIAL PROPERTIES

2395	14F-0043-0001-034-2	CAMP NISK LLC				NOTICE VALUE	5,500
2018	NISKEY LAKE RD SW ATL			LAND	5,500	CURRENT	5,500
	APPRS: 642	TaxDistrict	05	IMP	0	CHANGE	0
	NBHD: 4618.						
	APPL REASON: Fair Market Value			Total	5,500.00		
	STAFF RECOM: No change in value						

****

2396	14F-0043-0001-035-9	CAMP NISK LLC				NOTICE VALUE	67,900
2018	2216 NISKEY LAKE RD SW ATL			LAND	14,500	CURRENT	67,900
	APPRS: 642	TaxDistrict	05	IMP	53,400	CHANGE	0
	NBHD: 4618.						
	APPL REASON: Fair Market Value			Total	67,900.00		
	STAFF RECOM: No change in value						

****

2397	14F-0043-0001-036-7	CAMP NISK LLC				NOTICE VALUE	108,800
2018	4216 CAMPBELLTON RD SW ATL			LAND	37,500	CURRENT	108,800
	APPRS: 642	TaxDistrict	05	IMP	71,300	CHANGE	0
	NBHD: 4618.						
	APPL REASON: Fair Market Value			Total	108,800.00		
	STAFF RECOM: No change in value						

****

2398	14F-0043-0001-037-5	EPGA1 LLC				NOTICE VALUE	4,700
2018	CAMPBELLTON RD # REAR ATL			LAND	4,700	CURRENT	4,700
	APPRS: 642	TaxDistrict	05	IMP	0	CHANGE	0
	NBHD: 4618.						
	APPL REASON: Fair Market Value			Total	4,700.00		
	STAFF RECOM: No change in value						

****

2399	14F-0043-0002-004-4	RANDOLPH HENRY S				NOTICE VALUE	17,100
2018	CAMPBELLTON RD SW ATL			LAND	17,100	CURRENT	17,100
	APPRS: 642	TaxDistrict	05	IMP	0	CHANGE	0
	NBHD: 4618.						
	APPL REASON: Value and Uniformity			Total	17,100.00		
	STAFF RECOM: No change in value						

****

2400	14F-0043-0002-015-0	RANDOLPH HENRY S JR				NOTICE VALUE	21,700
2018	CARROLL AVE SW ATL			LAND	21,700	CURRENT	21,700
	APPRS: 642	TaxDistrict	05	IMP	0	CHANGE	0
	NBHD: 4618.						
	APPL REASON: Value and Uniformity			Total	21,700.00		
	STAFF RECOM: No change in value						

****

2401	14F-0043-0002-032-5	RANDOLPH HENRY S JR				NOTICE VALUE	49,700
2018	2223 NISKEY LAKE RD SW ATL			LAND	18,900	CURRENT	49,700
	APPRS: 642	TaxDistrict	05	IMP	30,800	CHANGE	0
	NBHD: 4618.						
	APPL REASON: Value and Uniformity			Total	49,700.00		
	STAFF RECOM: No change in value						

****

RESIDENTIAL PROPERTIES

2402 14F-0043-0002-035-8 RANDOLPH HENRY S SR NOTICE VALUE 8,000
2018 CAMPBELLTON RD SW ATL LAND 8,000 CURRENT 8,000
APPRS: 642 TaxDistrict 05 IMP 0 CHANGE 0
NBHD: 4618.
APPL REASON: Value and Uniformity Total 8,000.00
STAFF RECOM: No change in value
****

2403 14F-0043-0002-041-6 RANDOLPH HENRY S JR NOTICE VALUE 35,800
2018 NISKEY LAKE RD ATL LAND 35,800 CURRENT 35,800
APPRS: 642 TaxDistrict 05 IMP 0 CHANGE 0
NBHD: 4618.
APPL REASON: Value and Uniformity Total 35,800.00
STAFF RECOM: No change in value
****

2404 14F-0043-0002-042-4 RANDOLPH HENRY S NOTICE VALUE 11,200
2018 CAMPBELLTON RD SW ATL LAND 11,200 CURRENT 11,200
APPRS: 642 TaxDistrict 05 IMP 0 CHANGE 0
NBHD: 4618.
APPL REASON: Value and Uniformity Total 11,200.00
STAFF RECOM: No change in value
****

2405 14F-0043-0003-054-8 EPGA1 LLC NOTICE VALUE 30,500
2018 NISKEY LAKE RD SW ATL LAND 30,500 CURRENT 30,500
APPRS: 642 TaxDistrict 05 IMP 0 CHANGE 0
NBHD: 4618.
APPL REASON: Fair Market Value Total 30,500.00
STAFF RECOM: No change in value
****

2406 14F-0043-0003-055-5 CAMP NISK LLC NOTICE VALUE 51,800
2018 2258 NISKEY LAKE RD SW ATL LAND 18,300 CURRENT 51,800
APPRS: 642 TaxDistrict 05 IMP 33,500 CHANGE 0
NBHD: 4618.
APPL REASON: Fair Market Value Total 51,800.00
STAFF RECOM: No change in value
****

2407 14F-0043-0003-056-3 CAMP NISK LLC NOTICE VALUE 26,100
2018 2280 NISKEY LAKE RD SW ATL LAND 26,100 CURRENT 26,100
APPRS: 642 TaxDistrict 05 IMP 0 CHANGE 0
NBHD: 4618.
APPL REASON: Fair Market Value Total 26,100.00
STAFF RECOM: No change in value
****

2408 14F-0043-0003-071-2 CAMP NISK LLC NOTICE VALUE 30,900
2018 2218 NISKEY LAKE RD SW ATL LAND 15,300 CURRENT 30,900
APPRS: 642 TaxDistrict 05 IMP 15,600 CHANGE 0
NBHD: 4618.
APPL REASON: Fair Market Value Total 30,900.00
STAFF RECOM: No change in value
****

RESIDENTIAL PROPERTIES

2409	14F-0043-0003-072-0	EPGA1 LLC				NOTICE VALUE	25,300
2018	NISKEY LAKE RD SW ATL			LAND	25,300	CURRENT	25,300
	APPRS: 642	TaxDistrict	05	IMP	0	CHANGE	0
	NBHD: 4618.						
	APPL REASON: Fair Market Value			Total	25,300.00		
	STAFF RECOM: No change in value						

****

2410	14F-0044- LL-095-4	SMITH KEVIN T				NOTICE VALUE	722,100
2018	4063 LYON BLVD ATL			LAND	124,500	CURRENT	722,100
	APPRS: 642	TaxDistrict	05	IMP	597,600	CHANGE	0
	NBHD: 4646.						
	APPL REASON: Fair Market Value			Total	722,100.00		
	STAFF RECOM: No change in value						

****

2411	14F-0062-0003-025-4	PITTMAN HERMAN				NOTICE VALUE	195,700
2018	4655 HEATHERWOOD DR FUL			LAND	18,800	CURRENT	195,700
	APPRS: 240	TaxDistrict	05	IMP	176,900	CHANGE	0
	NBHD: 4605.1						
	APPL REASON: Value and Uniformity			Total	195,700.00		
	STAFF RECOM: No change in value						

****

2412	14F-0064- LL-162-7	SMITH JAMAL				NOTICE VALUE	132,400
2018	2019 SANDLAKE DR SW ATL			LAND	16,900	CURRENT	132,400
	APPRS: 642	TaxDistrict	05	IMP	115,500	CHANGE	0
	NBHD: 4612.5						
	APPL REASON: Value and Uniformity			Total	132,400.00		
	STAFF RECOM: No change in value						

****

2413	14F-0064-0004-024-4	MOORE ANTHONY				NOTICE VALUE	110,400
2018	2106 SANDTREE CT ATL			LAND	16,100	CURRENT	110,400
	APPRS: 642	TaxDistrict	05	IMP	94,300	CHANGE	0
	NBHD: 4612.5						
	APPL REASON: Value and Uniformity			Total	110,400.00		
	STAFF RECOM: No change in value						

****

2414	14F-0064-0004-072-3	MOORE ANTHONY & VONDA				NOTICE VALUE	112,100
2018	2402 SANDFALL CT SW ATL			LAND	16,300	CURRENT	112,100
	APPRS: 642	TaxDistrict	05	IMP	95,800	CHANGE	0
	NBHD: 4612.5						
	APPL REASON: Value and Uniformity			Total	112,100.00		
	STAFF RECOM: No change in value						

****

2415	14F-0064-0004-075-6	STEWART JAMICA				NOTICE VALUE	107,400
2018	2408 SANDFALL CT SW ATL			LAND	16,700	CURRENT	107,400
	APPRS: 642	TaxDistrict	05	IMP	90,700	CHANGE	0
	NBHD: 4612.5						
	APPL REASON: Value and Taxibility			Total	107,400.00		
	STAFF RECOM: No change in value						

****

RESIDENTIAL PROPERTIES

2416	14F-0065-0001-011-3	FERRELL J W				NOTICE VALUE	36,400
2018	2167 ALAN DR SW ATL			LAND	8,300	CURRENT	36,400
	APPRS: 642	TaxDistrict	05	IMP	28,100	CHANGE	0
	NBHD: 4618.						
	APPL REASON: Fair Market Value			Total	36,400.00		
	STAFF RECOM: No change in value						

****

2417	14F-0065-0001-012-1	FERRELL J W				NOTICE VALUE	2,800
2018	ALAN DR SW # REAR FUL			LAND	2,800	CURRENT	2,800
	APPRS: 642	TaxDistrict	05	IMP	0	CHANGE	0
	NBHD: 4618.						
	APPL REASON: Fair Market Value			Total	2,800.00		
	STAFF RECOM: No change in value						

****

2418	14F-0065-0002-021-1	MATHIS TONYA & DEANDRE				NOTICE VALUE	63,000
2018	2314 OMAHA RD SW ATL			LAND	10,900	CURRENT	63,000
	APPRS: 642	TaxDistrict	05	IMP	52,100	CHANGE	0
	NBHD: 4618.						
	APPL REASON: Fair Market Value			Total	63,000.00		
	STAFF RECOM: No change in value						

****

2419	14F-0066-0001-040-1	CELESTE PROPERTY VENTURES LLC				NOTICE VALUE	68,500
2018	4553 SAHARA DR SW ATL			LAND	12,600	CURRENT	68,500
	APPRS: 642	TaxDistrict	05	IMP	55,900	CHANGE	0
	NBHD: 4618.						
	APPL REASON: Fair Market Value			Total	68,500.00		
	STAFF RECOM: No change in value						

****

2420	14F-0066-0001-050-0	COLLIER KELLEY				NOTICE VALUE	64,500
2018	4610 SAINT ANDREWS DR SW ATL			LAND	12,500	CURRENT	64,500
	APPRS: 642	TaxDistrict	05	IMP	52,000	CHANGE	0
	NBHD: 4618.						
	APPL REASON: Fair Market Value			Total	64,500.00		
	STAFF RECOM: No change in value						

****

2421	14F-0066-0001-070-8	ELEPHANT PROPERTIES GA LLC				NOTICE VALUE	63,600
2018	4595 SAINT ANDREWS DR SW ATL			LAND	12,500	CURRENT	63,600
	APPRS: 642	TaxDistrict	05	IMP	51,100	CHANGE	0
	NBHD: 4618.						
	APPL REASON: Fair Market Value			Total	63,600.00		
	STAFF RECOM: No change in value						

****

2422	14F-0066-0002-006-1	WIMBUSH CORETTA M				NOTICE VALUE	47,300
2018	2657 COUNTY LINE RD SW ATL			LAND	12,000	CURRENT	47,300
	APPRS: 642	TaxDistrict	05	IMP	35,300	CHANGE	0
	NBHD: 4618.						
	APPL REASON: Value/Unif/Taxibility			Total	47,300.00		
	STAFF RECOM: No change in value						

****

RESIDENTIAL PROPERTIES

2423 14F-0066-0005-037-3 ALLEN JOSEPH III NOTICE VALUE 64,800
2018 2510 SANTA ROSA DR SW ATL LAND 13,000 CURRENT 64,800
APPRS: 642 TaxDistrict 05 IMP 51,800 CHANGE 0
NBHD: 4618.
APPL REASON: Value/Unif/Taxibility Total 64,800.00
STAFF RECOM: No change in value
****

2424 14F-0066-0006-055-4 HALL GWENDOLYN NOTICE VALUE 55,100
2018 2438 FAIRWAY CIR SW ATL LAND 11,200 CURRENT 55,100
APPRS: 642 TaxDistrict 05 IMP 43,900 CHANGE 0
NBHD: 4618.
APPL REASON: Value and Taxibility Total 55,100.00
STAFF RECOM: No change in value
****

2425 14F-0070-0001-004-1 MEREDITH ANTHONY & LELIA F PARRIS LIVING NOTICE VALUE 153,800
2018 165 OLD FAIRBURN CLOSE FUL LAND 19,800 CURRENT 153,800
APPRS: 642 TaxDistrict 55 IMP 134,000 CHANGE 0
NBHD: 9604.
APPL REASON: Value and Uniformity Total 153,800.00
STAFF RECOM: No change in value
****

2426 14F-0070-0002-011-5 CELESTE PROPERTY VENTURES LLC NOTICE VALUE 20,000
2018 HIGH POINT LN FUL LAND 20,000 CURRENT 20,000
APPRS: 642 TaxDistrict 55 IMP 0 CHANGE 0
NBHD: 9604.
APPL REASON: Fair Market Value Total 20,000.00
STAFF RECOM: No change in value
****

2427 14F-0070-0002-028-9 CELESTE PROPERTY VENTURES LLC NOTICE VALUE 182,000
2018 2005 HIGH POINT TRL FUL LAND 29,000 CURRENT 182,000
APPRS: 642 TaxDistrict 55 IMP 153,000 CHANGE 0
NBHD: 9604.
APPL REASON: Fair Market Value Total 182,000.00
STAFF RECOM: No change in value
****

2428 14F-0071-0001-011-5 DUDLEY PATRICIA ANN NOTICE VALUE 131,100
2018 3930 WOLF CREEK CIR FUL LAND 19,100 CURRENT 131,100
APPRS: 642 TaxDistrict 55 IMP 112,000 CHANGE 0
NBHD: 9606.
APPL REASON: Value/Unif/Taxibility Total 131,100.00
STAFF RECOM: No change in value
****

2429 14F-0072- LL-056-1 BROADY TIMOTHY W NOTICE VALUE 202,000
2018 5003 WEWATTA ST FUL LAND 33,700 CURRENT 202,000
APPRS: 642 TaxDistrict 55 IMP 168,300 CHANGE 0
NBHD: 4663.
APPL REASON: Value/Unif/Taxibility Total 202,000.00
STAFF RECOM: No change in value
****

RESIDENTIAL PROPERTIES

2430	14F-0075- LL-010-5	UDEH MARILYN BURKE				NOTICE VALUE	348,600
2018	2499 GABLE CT FUL			LAND	56,000	CURRENT	348,600
	APPRS: 642	TaxDistrict	55	IMP	292,600	CHANGE	0
	NBHD: 4632.						
	APPL REASON:	Value/Unif/Taxibility		Total	348,600.00		
	STAFF RECOM:	No change in value					

****

2431	14F-0075- LL-018-8	JINKS OTIS R				NOTICE VALUE	341,500
2018	500 GABLE CIR FUL			LAND	54,400	CURRENT	341,500
	APPRS: 642	TaxDistrict	55	IMP	287,100	CHANGE	0
	NBHD: 4632.						
	APPL REASON:	Uniformity		Total	341,500.00		
	STAFF RECOM:	No change in value					

****

2432	14F-0075- LL-040-2	SMITH VIRGIL L & JOANN				NOTICE VALUE	388,400
2018	5102 BARRINGTON TRACE DR FUL			LAND	53,600	CURRENT	388,400
	APPRS: 642	TaxDistrict	55	IMP	334,800	CHANGE	0
	NBHD: 4632.						
	APPL REASON:	Fair Market Value		Total	388,400.00		
	STAFF RECOM:	No change in value					

****

2433	14F-0075- LL-058-4	PIPKIN TYRONE &				NOTICE VALUE	535,400
2018	415 KENDRICK TER FUL			LAND	60,100	CURRENT	535,400
	APPRS: 642	TaxDistrict	55	IMP	475,300	CHANGE	0
	NBHD: 4632.						
	APPL REASON:	Fair Market Value		Total	535,400.00		
	STAFF RECOM:	No change in value					

****

2434	14F-0079-0003-033-9	BARTLEY SILAS & DOROTHY				NOTICE VALUE	143,200
2018	1515 VERSAILLES DR SW FUL			LAND	24,700	CURRENT	143,200
	APPRS: 240	TaxDistrict	55	IMP	118,500	CHANGE	0
	NBHD: 4680.						
	APPL REASON:	Value/Unif/Taxibility		Total	143,200.00		
	STAFF RECOM:	No change in value					

****

2435	14F-0095- LL-045-7	HUNTER YVONNE				NOTICE VALUE	237,800
2018	2581 ESSEX LN FUL			LAND	56,900	CURRENT	237,800
	APPRS: 642	TaxDistrict	55	IMP	180,900	CHANGE	0
	NBHD: 4632.						
	APPL REASON:	Uniformity		Total	237,800.00		
	STAFF RECOM:	No change in value					

****

2436	14F-0095- LL-054-9	WILDER COLEMAN & JESSICA RUTH				NOTICE VALUE	325,100
2018	5276 BARRINGTON TRACE DR SW FUL			LAND	53,500	CURRENT	325,100
	APPRS: 642	TaxDistrict	55	IMP	271,600	CHANGE	0
	NBHD: 4632.						
	APPL REASON:	Value and Uniformity		Total	325,100.00		
	STAFF RECOM:	No change in value					

****

RESIDENTIAL PROPERTIES

2437	14F-0095- LL-065-5 LAWRENCE RITA					NOTICE VALUE	348,000
2018	2615 WELLS TER 26 FUL			LAND	60,600	CURRENT	348,000
	APPRS: 642	TaxDistrict	55	IMP	287,400	CHANGE	0
	NBHD: 4632.						
	APPL REASON: Fair Market Value			Total	348,000.00		
	STAFF RECOM: No change in value						

****

2438	14F-0095- LL-084-6 LAMPKIN SYLLORIS & SARAH E					NOTICE VALUE	345,000
2018	2456 HUGHES CT # 145 FUL			LAND	62,100	CURRENT	345,000
	APPRS: 642	TaxDistrict	55	IMP	282,900	CHANGE	0
	NBHD: 4632.						
	APPL REASON: Exemption Denial			Total	345,000.00		
	STAFF RECOM: No change in value						

****

2439	14F-0095- LL-086-1 PHILLIPS LISA & JOHN					NOTICE VALUE	455,700
2018	2453 HUGHES CT # 147 FUL			LAND	54,100	CURRENT	455,700
	APPRS: 642	TaxDistrict	55	IMP	401,600	CHANGE	0
	NBHD: 4632.						
	APPL REASON: Value and Uniformity			Total	455,700.00		
	STAFF RECOM: No change in value						

****

2440	14F-0095- LL-095-2 KING ROBERT L & ROSELYN					NOTICE VALUE	366,100
2018	5245 BARRINGTON TRACE 156 FUL			LAND	69,300	CURRENT	366,100
	APPRS: 642	TaxDistrict	55	IMP	296,800	CHANGE	0
	NBHD: 4632.						
	APPL REASON: Fair Market Value			Total	366,100.00		
	STAFF RECOM: No change in value						

****

2441	14F-0095- LL-100-0 SIMPSON GREGORY M &					NOTICE VALUE	419,200
2018	2536 LAQUANDA CT # 161 FUL			LAND	55,300	CURRENT	419,200
	APPRS: 642	TaxDistrict	55	IMP	363,900	CHANGE	0
	NBHD: 4632.						
	APPL REASON: Exemption Denial			Total	419,200.00		
	STAFF RECOM: No change in value						

****

2442	14F-0098- LL-027-2 SAWYER ANGEL					NOTICE VALUE	195,400
2018	3293 WICKUM RD FUL			LAND	25,700	CURRENT	195,400
	APPRS: 711	TaxDistrict	55	IMP	169,700	CHANGE	0
	NBHD: 4635.						
	APPL REASON: Fair Market Value			Total	195,400.00		
	STAFF RECOM: No change in value						

****

2443	14F-0098- LL-066-0 BROOKS TAWANNA PATRICE					NOTICE VALUE	184,800
2018	3396 COVALL CIR FUL			LAND	24,800	CURRENT	184,800
	APPRS: 711	TaxDistrict	55	IMP	160,000	CHANGE	0
	NBHD: 4635.						
	APPL REASON: Value/Unif/Taxibility			Total	184,800.00		
	STAFF RECOM: No change in value						

****

RESIDENTIAL PROPERTIES

2444 14F-0098- LL-077-7 EVANS SAMUEL & DEBORAH NOTICE VALUE 209,400
2018 5578 GRAMERCY DR FUL LAND 25,200 CURRENT 209,400
APPRS: 711 TaxDistrict 55 IMP 184,200 CHANGE 0
NBHD: 4635.
APPL REASON: Fair Market Value Total 209,400.00
STAFF RECOM: No change in value
****

2445 14F-0098- LL-078-5 HARRELL ELLISON JR NOTICE VALUE 199,400
2018 5586 GRAMERCY DR FUL LAND 24,600 CURRENT 199,400
APPRS: 711 TaxDistrict 55 IMP 174,800 CHANGE 0
NBHD: 4635.
APPL REASON: Value and Uniformity Total 199,400.00
STAFF RECOM: No change in value
****

2446 14F-0098- LL-098-3 BLAHA PAMELA M NOTICE VALUE 227,800
2018 105 DELAROSE CT FUL LAND 26,100 CURRENT 227,800
APPRS: 711 TaxDistrict 55 IMP 201,700 CHANGE 0
NBHD: 4635.
APPL REASON: Value and Uniformity Total 227,800.00
STAFF RECOM: No change in value
****

2447 14F-0098- LL-100-7 SPRINGER GLORIA A NOTICE VALUE 183,600
2018 5674 GRAMMERCY DR FUL LAND 24,400 CURRENT 183,600
APPRS: 711 TaxDistrict 55 IMP 159,200 CHANGE 0
NBHD: 4635.
APPL REASON: Fair Market Value Total 183,600.00
STAFF RECOM: No change in value
****

2448 14F-0098- LL-147-8 LOUIS JIM B NOTICE VALUE 207,400
2018 5348 HEYWARD PL FUL LAND 24,600 CURRENT 207,400
APPRS: 711 TaxDistrict 55 IMP 182,800 CHANGE 0
NBHD: 4635.
APPL REASON: Fair Market Value Total 207,400.00
STAFF RECOM: No change in value
****

2449 14F-0098- LL-171-8 HILTON MARIO A NOTICE VALUE 249,900
2018 3426 HAMLIN SQUARE SW FUL LAND 24,800 CURRENT 249,900
APPRS: 711 TaxDistrict 55 IMP 225,100 CHANGE 0
NBHD: 4635.
APPL REASON: Value/Unif/Taxibility Total 249,900.00
STAFF RECOM: No change in value
****

2450 14F-0098- LL-196-5 NORTHERN ERNESTINE NOTICE VALUE 208,800
2018 3417 HAMLIN SQUARE FUL LAND 25,000 CURRENT 208,800
APPRS: 711 TaxDistrict 55 IMP 183,800 CHANGE 0
NBHD: 4635.
APPL REASON: Fair Market Value Total 208,800.00
STAFF RECOM: No change in value
****

RESIDENTIAL PROPERTIES

2451	14F-0098- LL-197-3	CALLOWAY DATRON S				NOTICE VALUE	199,000
2018	3421 HAMLIN SQUARE FUL			LAND	25,200	CURRENT	199,000
	APPRS: 711	TaxDistrict	55	IMP	173,800	CHANGE	0
	NBHD: 4635.						
	APPL REASON:	Value and Taxibility		Total	199,000.00		
	STAFF RECOM:	No change in value					

****

2452	14F-0098- LL-225-2	BROWN PARIS				NOTICE VALUE	182,000
2018	3517 HAMLIN SQUARE FUL			LAND	24,400	CURRENT	182,000
	APPRS: 711	TaxDistrict	55	IMP	157,600	CHANGE	0
	NBHD: 4635.						
	APPL REASON:	Fair Market Value		Total	182,000.00		
	STAFF RECOM:	No change in value					

****

2453	14F-0099- LL-078-4	MATTHEWS ROBERT T SR				NOTICE VALUE	396,200
2018	5355 SERENITY LN FUL			LAND	56,800	CURRENT	396,200
	APPRS: 711	TaxDistrict	55	IMP	339,400	CHANGE	0
	NBHD: 4650.						
	APPL REASON:	Fair Market Value		Total	396,200.00		
	STAFF RECOM:	Override value removed					

****

2454	14F-0100- LL-017-9	ANNETTE THOMPSON BOYD & PAMELA T MORRIS				NOTICE VALUE	97,600
2018	UNION RD FUL			LAND	97,600	CURRENT	97,600
	APPRS: 711	TaxDistrict	55	IMP	0	CHANGE	0
	NBHD: 9616.2						
	APPL REASON:	Fair Market Value		Total	97,600.00		
	STAFF RECOM:	No change in value					

****

2455	14F-0100- LL-033-6	CHOWDHURY JAHANGIR KAMAL				NOTICE VALUE	369,800
2018	3665 UNION RD FUL			LAND	369,800	CURRENT	369,800
	APPRS: 711	TaxDistrict	55	IMP	0	CHANGE	0
	NBHD: 9616.2						
	APPL REASON:	Fair Market Value		Total	369,800.00		
	STAFF RECOM:	No change in value					

****

2456	14F-0100- LL-133-4	ROUSE CHRISTINE				NOTICE VALUE	175,200
2018	4058 BIGSAGE DR FUL			LAND	28,700	CURRENT	175,200
	APPRS: 711	TaxDistrict	55	IMP	146,500	CHANGE	0
	NBHD: 4649.						
	APPL REASON:	Value and Uniformity		Total	175,200.00		
	STAFF RECOM:	No change in value					

****

2457	14F-0100- LL-143-3	THOMAS AQUILLA M & ERVIN L				NOTICE VALUE	219,000
2018	3843 PARHAM WAY FUL			LAND	31,800	CURRENT	219,000
	APPRS: 711	TaxDistrict	55	IMP	187,200	CHANGE	0
	NBHD: 4649.						
	APPL REASON:	Fair Market Value		Total	219,000.00		
	STAFF RECOM:	No change in value					

****

RESIDENTIAL PROPERTIES

2458 14F-0100- LL-152-4 MILES CONNIE & TODD B NOTICE VALUE 241,100
2018 3851 PARHAM WAY FUL LAND 31,200 CURRENT 241,100
APPRS: 711 TaxDistrict 55 IMP 209,900 CHANGE 0
NBHD: 4649.
APPL REASON: Value and Taxibility Total 241,100.00
STAFF RECOM: No change in value
****

2459 14F-0100- LL-160-7 MEYERS TIMOTHY C JR NOTICE VALUE 209,800
2018 3858 PARHAM WAY FUL LAND 29,700 CURRENT 209,800
APPRS: 711 TaxDistrict 55 IMP 180,100 CHANGE 0
NBHD: 4649.
APPL REASON: Value and Uniformity Total 209,800.00
STAFF RECOM: No change in value
****

2460 14F-0100- LL-180-5 WILHITE JANELLE NOTICE VALUE 144,500
2018 3711 UPPARK DR FUL LAND 33,500 CURRENT 144,500
APPRS: 711 TaxDistrict 55 IMP 111,000 CHANGE 0
NBHD: 4649.1
APPL REASON: Value and Uniformity Total 144,500.00
STAFF RECOM: No change in value
****

2461 14F-0100- LL-221-7 KENLY PATRICIA A NOTICE VALUE 220,700
2018 200 AMBROSIA WAY FUL LAND 32,500 CURRENT 220,700
APPRS: 711 TaxDistrict 55 IMP 188,200 CHANGE 0
NBHD: 4649.
APPL REASON: Value and Uniformity Total 220,700.00
STAFF RECOM: No change in value
****

2462 14F-0100- LL-253-0 GAUSE WILLIAM L NOTICE VALUE 31,900
2018 3753 THE GREAT DR FUL LAND 31,900 CURRENT 31,900
APPRS: 711 TaxDistrict 55 IMP 0 CHANGE 0
NBHD: 4649.
APPL REASON: Value and Uniformity Total 31,900.00
STAFF RECOM: No change in value
****

2463 14F-0100- LL-261-3 GAUSE WILLIAM L NOTICE VALUE 32,300
2018 3785 THE GREAT DR FUL LAND 32,300 CURRENT 32,300
APPRS: 711 TaxDistrict 55 IMP 0 CHANGE 0
NBHD: 4649.
APPL REASON: Value and Uniformity Total 32,300.00
STAFF RECOM: No change in value
****

2464 14F-0100- LL-263-9 GAUSE WILLIAM L NOTICE VALUE 32,200
2018 3793 THE GREAT DR FUL LAND 32,200 CURRENT 32,200
APPRS: 711 TaxDistrict 55 IMP 0 CHANGE 0
NBHD: 4649.
APPL REASON: Value and Uniformity Total 32,200.00
STAFF RECOM: No change in value
****

RESIDENTIAL PROPERTIES

2465	14F-0100- LL-264-7	GAUSE WILLIAM L				NOTICE VALUE	32,200
2018	3797 THE GREAT DR FUL			LAND	32,200	CURRENT	32,200
	APPRS: 711	TaxDistrict	55	IMP	0	CHANGE	0
	NBHD: 4649.						
	APPL REASON: Value and Uniformity			Total	32,200.00		
	STAFF RECOM: No change in value						

****

2466	14F-0100- LL-272-0	GAUSE WILLIAM L				NOTICE VALUE	38,100
2018	3756 THE GREAT DR FUL			LAND	38,100	CURRENT	38,100
	APPRS: 711	TaxDistrict	55	IMP	0	CHANGE	0
	NBHD: 4649.						
	APPL REASON: Value and Uniformity			Total	38,100.00		
	STAFF RECOM: No change in value						

****

2467	14F-0100- LL-293-6	MNSF II W1 LLC				NOTICE VALUE	186,600
2018	4118 BIGSAGE DR FUL			LAND	29,700	CURRENT	186,600
	APPRS: 711	TaxDistrict	55	IMP	156,900	CHANGE	0
	NBHD: 4649.						
	APPL REASON: Value and Uniformity			Total	186,600.00		
	STAFF RECOM: No change in value						

****

2468	14F-0100- LL-347-0	GAUSE WILLIAM L				NOTICE VALUE	27,800
2018	3805 THE GREAT DR FUL			LAND	27,800	CURRENT	27,800
	APPRS: 711	TaxDistrict	55	IMP	0	CHANGE	0
	NBHD: 4649.						
	APPL REASON: Value and Uniformity			Total	27,800.00		
	STAFF RECOM: No change in value						

****

2469	14F-0100- LL-348-8	GAUSE WILLIAM L				NOTICE VALUE	31,700
2018	3809 THE GREAT DR FUL			LAND	31,700	CURRENT	31,700
	APPRS: 711	TaxDistrict	55	IMP	0	CHANGE	0
	NBHD: 4649.						
	APPL REASON: Value and Uniformity			Total	31,700.00		
	STAFF RECOM: No change in value						

****

2470	14F-0100- LL-349-6	GAUSE WILLIAM L				NOTICE VALUE	31,700
2018	3813 THE GREAT DR FUL			LAND	31,700	CURRENT	31,700
	APPRS: 711	TaxDistrict	55	IMP	0	CHANGE	0
	NBHD: 4649.						
	APPL REASON: Value and Uniformity			Total	31,700.00		
	STAFF RECOM: No change in value						

****

2471	14F-0100- LL-350-4	GAUSE WILLIAM L				NOTICE VALUE	32,000
2018	3817 THE GREAT DR FUL			LAND	32,000	CURRENT	32,000
	APPRS: 711	TaxDistrict	55	IMP	0	CHANGE	0
	NBHD: 4649.						
	APPL REASON: Value and Uniformity			Total	32,000.00		
	STAFF RECOM: No change in value						

****

RESIDENTIAL PROPERTIES

2472	14F-0100- LL-351-2	GAUSE WILLIAM L				NOTICE VALUE	39,900
2018	3821 THE GREAT DR FUL			LAND	39,900	CURRENT	39,900
	APPRS: 711	TaxDistrict	55	IMP	0	CHANGE	0
	NBHD: 4649.						
	APPL REASON: Value and Uniformity			Total	39,900.00		
	STAFF RECOM: No change in value						

****

2473	14F-0100- LL-352-0	GAUSE WILLIAM L				NOTICE VALUE	38,000
2018	3825 THE GREAT DR FUL			LAND	38,000	CURRENT	38,000
	APPRS: 711	TaxDistrict	55	IMP	0	CHANGE	0
	NBHD: 4649.						
	APPL REASON: Value and Uniformity			Total	38,000.00		
	STAFF RECOM: No change in value						

****

2474	14F-0100- LL-353-8	GAUSE WILLIAM L				NOTICE VALUE	34,500
2018	3829 THE GREAT DR FUL			LAND	34,500	CURRENT	34,500
	APPRS: 711	TaxDistrict	55	IMP	0	CHANGE	0
	NBHD: 4649.						
	APPL REASON: Value and Uniformity			Total	34,500.00		
	STAFF RECOM: No change in value						

****

2475	14F-0100- LL-354-6	GAUSE WILLIAM L				NOTICE VALUE	34,900
2018	3833 THE GREAT DR FUL			LAND	34,900	CURRENT	34,900
	APPRS: 711	TaxDistrict	55	IMP	0	CHANGE	0
	NBHD: 4649.						
	APPL REASON: Value and Uniformity			Total	34,900.00		
	STAFF RECOM: No change in value						

****

2476	14F-0100- LL-355-3	GAUSE WILLIAM L				NOTICE VALUE	47,600
2018	3837 THE GREAT DR FUL			LAND	47,600	CURRENT	47,600
	APPRS: 711	TaxDistrict	55	IMP	0	CHANGE	0
	NBHD: 4649.						
	APPL REASON: Value and Uniformity			Total	47,600.00		
	STAFF RECOM: No change in value						

****

2477	14F-0100- LL-356-1	GAUSE WILLIAM L				NOTICE VALUE	41,700
2018	3836 THE GREAT DR FUL			LAND	41,700	CURRENT	41,700
	APPRS: 711	TaxDistrict	55	IMP	0	CHANGE	0
	NBHD: 4649.						
	APPL REASON: Value and Uniformity			Total	41,700.00		
	STAFF RECOM: No change in value						

****

2478	14F-0100- LL-357-9	GAUSE WILLIAM L				NOTICE VALUE	33,000
2018	3832 THE GREAT DR FUL			LAND	33,000	CURRENT	33,000
	APPRS: 711	TaxDistrict	55	IMP	0	CHANGE	0
	NBHD: 4649.						
	APPL REASON: Value and Uniformity			Total	33,000.00		
	STAFF RECOM: No change in value						

****

RESIDENTIAL PROPERTIES

2479	14F-0100- LL-358-7	GAUSE WILLIAM L				NOTICE VALUE	31,600
2018	3828 THE GREAT DR FUL			LAND	31,600	CURRENT	31,600
	APPRS: 711	TaxDistrict	55	IMP	0	CHANGE	0
	NBHD: 4649.						
	APPL REASON: Value and Uniformity			Total	31,600.00		
	STAFF RECOM: No change in value						

****

2480	14F-0100- LL-359-5	GAUSE WILLIAM L				NOTICE VALUE	31,600
2018	3824 THE GREAT DR FUL			LAND	31,600	CURRENT	31,600
	APPRS: 711	TaxDistrict	55	IMP	0	CHANGE	0
	NBHD: 4649.						
	APPL REASON: Value and Uniformity			Total	31,600.00		
	STAFF RECOM: No change in value						

****

2481	14F-0100- LL-360-3	GUASE WILLIAM L				NOTICE VALUE	37,600
2018	5682 ETERNAL DR FUL			LAND	37,600	CURRENT	37,600
	APPRS: 711	TaxDistrict	55	IMP	0	CHANGE	0
	NBHD: 4649.						
	APPL REASON: Value and Uniformity			Total	37,600.00		
	STAFF RECOM: No change in value						

****

2482	14F-0100- LL-362-9	ATKINSON TRUST LLC THE				NOTICE VALUE	43,500
2018	5674 ETERNAL DR FUL			LAND	43,500	CURRENT	43,500
	APPRS: 711	TaxDistrict	55	IMP	0	CHANGE	0
	NBHD: 4649.						
	APPL REASON: Fair Market Value			Total	43,500.00		
	STAFF RECOM: No change in value						

****

2483	14F-0100- LL-363-7	GAUSE WILLIAM L				NOTICE VALUE	32,200
2018	3816 THE GREAT DR FUL			LAND	32,200	CURRENT	32,200
	APPRS: 711	TaxDistrict	55	IMP	0	CHANGE	0
	NBHD: 4649.						
	APPL REASON: Value and Uniformity			Total	32,200.00		
	STAFF RECOM: No change in value						

****

2484	14F-0100- LL-364-5	GAUSE WILLIAM L				NOTICE VALUE	31,600
2018	3812 THE GREAT DR FUL			LAND	31,600	CURRENT	31,600
	APPRS: 711	TaxDistrict	55	IMP	0	CHANGE	0
	NBHD: 4649.						
	APPL REASON: Value and Uniformity			Total	31,600.00		
	STAFF RECOM: No change in value						

****

2485	14F-0100- LL-365-2	GAUSE WILLIAM L				NOTICE VALUE	31,600
2018	3808 THE GREAT DR FUL			LAND	31,600	CURRENT	31,600
	APPRS: 711	TaxDistrict	55	IMP	0	CHANGE	0
	NBHD: 4649.						
	APPL REASON: Value and Uniformity			Total	31,600.00		
	STAFF RECOM: No change in value						

****

RESIDENTIAL PROPERTIES

2486	14F-0100- LL-366-0	GAUSE WILLIAM L				NOTICE VALUE	31,600
2018	3804 THE GREAT DR FUL			LAND	31,600	CURRENT	31,600
	APPRS: 711	TaxDistrict	55	IMP	0	CHANGE	0
	NBHD: 4649.						
	APPL REASON: Value and Uniformity			Total	31,600.00		
	STAFF RECOM: No change in value						

****

2487	14F-0100- LL-367-8	GAUSE WILLIAM L				NOTICE VALUE	31,600
2018	3796 THE GREAT DR FUL			LAND	31,600	CURRENT	31,600
	APPRS: 711	TaxDistrict	55	IMP	0	CHANGE	0
	NBHD: 4649.						
	APPL REASON: Value and Uniformity			Total	31,600.00		
	STAFF RECOM: No change in value						

****

2488	14F-0100- LL-396-7	JONES ELIJAH JR & JOANN				NOTICE VALUE	260,900
2018	5400 THE VYNE AVE FUL			LAND	33,500	CURRENT	260,900
	APPRS: 711	TaxDistrict	55	IMP	227,400	CHANGE	0
	NBHD: 4649.						
	APPL REASON: Value and Taxibility			Total	260,900.00		
	STAFF RECOM: No change in value						

****

2489	14F-0101- LL-067-3	BROWN TONY M & LORETTA Y				NOTICE VALUE	201,400
2018	3455 BENEFIELD PL FUL			LAND	35,000	CURRENT	201,400
	APPRS: 711	TaxDistrict	55	IMP	166,400	CHANGE	0
	NBHD: 4651.						
	APPL REASON: Value and Uniformity			Total	201,400.00		
	STAFF RECOM: No change in value						

****

2490	14F-0101- LL-075-6	EBRON TIMOTHY H &				NOTICE VALUE	226,000
2018	5592 HALSEY TRC FUL			LAND	41,200	CURRENT	226,000
	APPRS: 711	TaxDistrict	55	IMP	184,800	CHANGE	0
	NBHD: 4651.						
	APPL REASON: Value/Unif/Taxibility			Total	226,000.00		
	STAFF RECOM: No change in value						

****

2491	14F-0101- LL-078-0	SMITH KENYA M				NOTICE VALUE	220,500
2018	5517 GRAMMERCY DR FUL			LAND	34,200	CURRENT	220,500
	APPRS: 711	TaxDistrict	55	IMP	186,300	CHANGE	0
	NBHD: 4651.						
	APPL REASON: Fair Market Value			Total	220,500.00		
	STAFF RECOM: No change in value						

****

2492	14F-0101- LL-114-3	WOART VICTORIA M				NOTICE VALUE	136,600
2018	200 ALAMOSA PATH FUL			LAND	31,500	CURRENT	136,600
	APPRS: 711	TaxDistrict	55	IMP	105,100	CHANGE	0
	NBHD: 4659.						
	APPL REASON: Exemption Denial			Total	136,600.00		
	STAFF RECOM: No change in value						

****

RESIDENTIAL PROPERTIES

2493	14F-0101- LL-118-4	JUSTICE CYNTHIA HARRELL				NOTICE VALUE	149,000
2018	5448 BIGHORN PASS FUL			LAND	31,100	CURRENT	149,000
	APPRS: 711	TaxDistrict	55	IMP	117,900	CHANGE	0
	NBHD: 4659.						
	APPL REASON: Value and Uniformity			Total	149,000.00		
	STAFF RECOM: No change in value						

****

2494	14F-0101- LL-143-2	HUDSON VINCENT &				NOTICE VALUE	230,200
2018	5563 HALSEY TRC FUL			LAND	34,200	CURRENT	230,200
	APPRS: 711	TaxDistrict	55	IMP	196,000	CHANGE	0
	NBHD: 4651.						
	APPL REASON: Fair Market Value			Total	230,200.00		
	STAFF RECOM: No change in value						

****

2495	14F-0101- LL-149-9	CROWDER DEWAYNE				NOTICE VALUE	241,300
2018	5548 HALSEY TRC FUL			LAND	34,600	CURRENT	241,300
	APPRS: 711	TaxDistrict	55	IMP	206,700	CHANGE	0
	NBHD: 4651.						
	APPL REASON: Value and Taxibility			Total	241,300.00		
	STAFF RECOM: No change in value						

****

2496	14F-0101- LL-152-3	CHAPMAN BRIAN				NOTICE VALUE	203,200
2018	5564 HALSEY TRC FUL			LAND	34,200	CURRENT	203,200
	APPRS: 711	TaxDistrict	55	IMP	169,000	CHANGE	0
	NBHD: 4651.						
	APPL REASON: Uniformity			Total	203,200.00		
	STAFF RECOM: No change in value						

****

2497	14F-0101- LL-158-0	PERRY DONNIE E				NOTICE VALUE	210,900
2018	335 MANNING CT FUL			LAND	37,000	CURRENT	210,900
	APPRS: 711	TaxDistrict	55	IMP	173,900	CHANGE	0
	NBHD: 4651.						
	APPL REASON: Value and Uniformity			Total	210,900.00		
	STAFF RECOM: No change in value						

****

2498	14F-0101- LL-193-7	BARNES DEMETRIUS				NOTICE VALUE	150,900
2018	3568 ELK HORN TRL FUL			LAND	30,500	CURRENT	150,900
	APPRS: 711	TaxDistrict	55	IMP	120,400	CHANGE	0
	NBHD: 4659.						
	APPL REASON: Fair Market Value			Total	150,900.00		
	STAFF RECOM: No change in value						

****

2499	14F-0107- LL-044-6	NARVAEZ SANDRA				NOTICE VALUE	197,700
2018	410 CAXTON CT FUL			LAND	31,700	CURRENT	197,700
	APPRS: 240	TaxDistrict	55	IMP	166,000	CHANGE	0
	NBHD: 4682.						
	APPL REASON: Value and Taxibility			Total	197,700.00		
	STAFF RECOM: No change in value						

****

RESIDENTIAL PROPERTIES

2500	14F-0107- LL-123-8	JACKSON JONATHAN				NOTICE VALUE	246,400
2018	845 ABERCORN DR FUL			LAND	35,700	CURRENT	246,400
	APPRS: 240	TaxDistrict	55	IMP	210,700	CHANGE	0
	NBHD: 4682.						
	APPL REASON: Fair Market Value			Total	246,400.00		
	STAFF RECOM: No change in value						

****

2501	14F-0107- LL-142-8	SHARPE EARL G &				NOTICE VALUE	265,000
2018	870 ABERCORN DR FUL			LAND	36,900	CURRENT	265,000
	APPRS: 240	TaxDistrict	55	IMP	228,100	CHANGE	0
	NBHD: 4682.						
	APPL REASON: Value/Unif/Taxibility			Total	265,000.00		
	STAFF RECOM: No change in value						

****

2502	14F-0107- LL-229-3	JEFFERSON WALTER E & DEIDRA W				NOTICE VALUE	249,900
2018	1030 ABERCORN DR FUL			LAND	32,500	CURRENT	249,900
	APPRS: 240	TaxDistrict	55	IMP	217,400	CHANGE	0
	NBHD: 4682.						
	APPL REASON: Fair Market Value			Total	249,900.00		
	STAFF RECOM: No change in value						

****

2503	14F-0115- LL-035-4	WILLIAMS VANESSA BRENTLEY				NOTICE VALUE	144,400
2018	5771 WESTCHASE ST FUL			LAND	28,300	CURRENT	144,400
	APPRS: 711	TaxDistrict	55	IMP	116,100	CHANGE	0
	NBHD: 4655.						
	APPL REASON: Fair Market Value			Total	144,400.00		
	STAFF RECOM: No change in value						

****

2504	14F-0115- LL-071-9	MARKOS YODIT K				NOTICE VALUE	126,200
2018	5943 WESTCHASE ST FUL			LAND	26,900	CURRENT	126,200
	APPRS: 711	TaxDistrict	55	IMP	99,300	CHANGE	0
	NBHD: 4655.						
	APPL REASON: Value/Unif/Taxibility			Total	126,200.00		
	STAFF RECOM: No change in value						

****

2505	14F-0115- LL-102-2	WESTCHASE TOWNHOMES LLC				NOTICE VALUE	27,000
2018	5986 WESTCHASE ST FUL			LAND	27,000	CURRENT	27,000
	APPRS: 711	TaxDistrict	55	IMP	0	CHANGE	0
	NBHD: 4655.						
	APPL REASON: Fair Market Value			Total	27,000.00		
	STAFF RECOM: No change in value						

****

2506	14F-0115- LL-103-0	WESTCHASE TOWNHOMES LLC				NOTICE VALUE	25,500
2018	5982 WESTCHASE ST FUL			LAND	25,500	CURRENT	25,500
	APPRS: 711	TaxDistrict	55	IMP	0	CHANGE	0
	NBHD: 4655.						
	APPL REASON: Fair Market Value			Total	25,500.00		
	STAFF RECOM: No change in value						

****

RESIDENTIAL PROPERTIES

2507	14F-0115- LL-104-8	WESTCHASE TOWNHOMES LLC				NOTICE VALUE	25,500
2018	5978 WESTCHASE ST FUL			LAND	25,500	CURRENT	25,500
	APPRS: 711	TaxDistrict	55	IMP	0	CHANGE	0
	NBHD: 4655.						
	APPL REASON: Fair Market Value			Total	25,500.00		
	STAFF RECOM: No change in value						

****

2508	14F-0115- LL-105-5	WESTCHASE TOWNHOMES LLC				NOTICE VALUE	25,500
2018	5974 WESTCHASE ST FUL			LAND	25,500	CURRENT	25,500
	APPRS: 711	TaxDistrict	55	IMP	0	CHANGE	0
	NBHD: 4655.						
	APPL REASON: Fair Market Value			Total	25,500.00		
	STAFF RECOM: No change in value						

****

2509	14F-0115- LL-106-3	WESTCHASE TOWNHOMES LLC				NOTICE VALUE	25,500
2018	5970 WESTCHASE ST FUL			LAND	25,500	CURRENT	25,500
	APPRS: 711	TaxDistrict	55	IMP	0	CHANGE	0
	NBHD: 4655.						
	APPL REASON: Fair Market Value			Total	25,500.00		
	STAFF RECOM: No change in value						

****

2510	14F-0115- LL-107-1	WESTCHASE TOWNHOMES LLC				NOTICE VALUE	25,500
2018	5966 WESTCHASE ST FUL			LAND	25,500	CURRENT	25,500
	APPRS: 711	TaxDistrict	55	IMP	0	CHANGE	0
	NBHD: 4655.						
	APPL REASON: Fair Market Value			Total	25,500.00		
	STAFF RECOM: No change in value						

****

2511	14F-0115- LL-108-9	WESTCHASE TOWNHOMES LLC				NOTICE VALUE	26,700
2018	5962 WESTCHASE ST FUL			LAND	26,700	CURRENT	26,700
	APPRS: 711	TaxDistrict	55	IMP	0	CHANGE	0
	NBHD: 4655.						
	APPL REASON: Fair Market Value			Total	26,700.00		
	STAFF RECOM: No change in value						

****

2512	14F-0115- LL-109-7	WESTCHASE TOWNHOMES LLC				NOTICE VALUE	26,700
2018	5806 WESTCHASE ST FUL			LAND	26,700	CURRENT	26,700
	APPRS: 711	TaxDistrict	55	IMP	0	CHANGE	0
	NBHD: 4655.						
	APPL REASON: Fair Market Value			Total	26,700.00		
	STAFF RECOM: No change in value						

****

2513	14F-0115- LL-110-5	WESTCHASE TOWNHOMES LLC				NOTICE VALUE	25,500
2018	5802 WESTCHASE ST FUL			LAND	25,500	CURRENT	25,500
	APPRS: 711	TaxDistrict	55	IMP	0	CHANGE	0
	NBHD: 4655.						
	APPL REASON: Fair Market Value			Total	25,500.00		
	STAFF RECOM: No change in value						

****

RESIDENTIAL PROPERTIES

2514 14F-0115- LL-111-3 WESTCHASE TOWNHOMES LLC NOTICE VALUE 25,500
2018 5798 WESTCHASE ST FUL LAND 25,500 CURRENT 25,500
APPRS: 711 TaxDistrict 55 IMP 0 CHANGE 0
NBHD: 4655.
APPL REASON: Fair Market Value Total 25,500.00
STAFF RECOM: No change in value
****

2515 14F-0115- LL-112-1 WESTCHASE TOWNHOMES LLC NOTICE VALUE 25,500
2018 5794 WESTCHASE ST FUL LAND 25,500 CURRENT 25,500
APPRS: 711 TaxDistrict 55 IMP 0 CHANGE 0
NBHD: 4655.
APPL REASON: Fair Market Value Total 25,500.00
STAFF RECOM: No change in value
****

2516 14F-0115- LL-113-9 WESTCHASE TOWNHOMES LLC NOTICE VALUE 25,500
2018 5790 WESTCHASE ST FUL LAND 25,500 CURRENT 25,500
APPRS: 711 TaxDistrict 55 IMP 0 CHANGE 0
NBHD: 4655.
APPL REASON: Fair Market Value Total 25,500.00
STAFF RECOM: No change in value
****

2517 14F-0115- LL-114-7 WESTCHASE TOWNHOMES LLC NOTICE VALUE 25,500
2018 5786 WESTCHASE ST FUL LAND 25,500 CURRENT 25,500
APPRS: 711 TaxDistrict 55 IMP 0 CHANGE 0
NBHD: 4655.
APPL REASON: Fair Market Value Total 25,500.00
STAFF RECOM: No change in value
****

2518 14F-0115- LL-115-4 WESTCHASE TOWNHOMES LLC NOTICE VALUE 25,500
2018 5782 WESTCHASE ST FUL LAND 25,500 CURRENT 25,500
APPRS: 711 TaxDistrict 55 IMP 0 CHANGE 0
NBHD: 4655.
APPL REASON: Fair Market Value Total 25,500.00
STAFF RECOM: No change in value
****

2519 14F-0115- LL-116-2 WESTCHASE TOWNHOMES LLC NOTICE VALUE 25,600
2018 5778 WESTCHASE ST FUL LAND 25,600 CURRENT 25,600
APPRS: 711 TaxDistrict 55 IMP 0 CHANGE 0
NBHD: 4655.
APPL REASON: Fair Market Value Total 25,600.00
STAFF RECOM: No change in value
****

2520 14F-0115- LL-117-0 WESTCHASE TOWNHOMES LLC NOTICE VALUE 25,700
2018 5774 WESTCHASE ST FUL LAND 25,700 CURRENT 25,700
APPRS: 711 TaxDistrict 55 IMP 0 CHANGE 0
NBHD: 4655.
APPL REASON: Fair Market Value Total 25,700.00
STAFF RECOM: No change in value
****

RESIDENTIAL PROPERTIES

2521	14F-0115- LL-118-8	WESTCHASE TOWNHOMES LLC				NOTICE VALUE	25,800
2018	5770 WESTCHASE ST FUL			LAND	25,800	CURRENT	25,800
	APPRS: 711	TaxDistrict	55	IMP	0	CHANGE	0
	NBHD: 4655.						
	APPL REASON: Fair Market Value			Total	25,800.00		
	STAFF RECOM: No change in value						

****

2522	14F-0115- LL-119-6	WESTCHASE TOWNHOMES LLC				NOTICE VALUE	100
2018	WESTCHASE ST FUL			LAND	100	CURRENT	100
	APPRS: 711	TaxDistrict	55	IMP	0	CHANGE	0
	NBHD: 4655.						
	APPL REASON: Fair Market Value			Total	100.00		
	STAFF RECOM: No change in value						

****

2523	14F-0115- LL-121-2	WESTCHASE TOWNHOMES LLC				NOTICE VALUE	100
2018	WESTCHASE LN FUL			LAND	100	CURRENT	100
	APPRS: 711	TaxDistrict	55	IMP	0	CHANGE	0
	NBHD: 4655.						
	APPL REASON: Fair Market Value			Total	100.00		
	STAFF RECOM: No change in value						

****

2524	14F-0119-0001-002-8	FREEMAN BOYD JACQUELINE V				NOTICE VALUE	84,400
2018	2195 UNION RD FUL			LAND	14,700	CURRENT	84,400
	APPRS: 711	TaxDistrict	55	IMP	69,700	CHANGE	0
	NBHD: 4624.2						
	APPL REASON: Fair Market Value			Total	84,400.00		
	STAFF RECOM: No change in value						

****

2525	14F-0120-0001-026-4	RENDER GEORGE R & SHERI B				NOTICE VALUE	161,600
2018	520 ANGLER CT FUL			LAND	15,800	CURRENT	161,600
	APPRS: 711	TaxDistrict	55	IMP	145,800	CHANGE	0
	NBHD: 4625.						
	APPL REASON: Value and Uniformity			Total	161,600.00		
	STAFF RECOM: No change in value						

****

2526	14F-0122- LL-055-3	DOWDY ANTHONY C &				NOTICE VALUE	244,400
2018	2808 WOLF CLUB CT FUL			LAND	47,400	CURRENT	244,400
	APPRS: 711	TaxDistrict	55	IMP	197,000	CHANGE	0
	NBHD: 4647.						
	APPL REASON: Fair Market Value			Total	244,400.00		
	STAFF RECOM: No change in value						

****

2527	14F-0122- LL-061-1	JACKSON RONALD P &				NOTICE VALUE	227,800
2018	2817 WOLF CLUB CT SW FUL			LAND	46,200	CURRENT	227,800
	APPRS: 711	TaxDistrict	55	IMP	181,600	CHANGE	0
	NBHD: 4647.						
	APPL REASON: Value/Unif/Taxibility			Total	227,800.00		
	STAFF RECOM: No change in value						

****

RESIDENTIAL PROPERTIES

2528	14F-0122- LL-080-1	DREHER ALPHONSO				NOTICE VALUE	216,300
2018	3119 WOLF CLUB DR FUL			LAND	49,400	CURRENT	216,300
	APPRS: 711	TaxDistrict	55	IMP	166,900	CHANGE	0
	NBHD: 4647.						
	APPL REASON:	Fair Market Value		Total	216,300.00		
	STAFF RECOM:	No change in value					

****

2529	14F-0122- LL-117-1	LOWE BEATRICE & TOYE				NOTICE VALUE	259,300
2018	2701 WOLF LAKE DR FUL			LAND	46,400	CURRENT	259,300
	APPRS: 711	TaxDistrict	55	IMP	212,900	CHANGE	0
	NBHD: 4647.						
	APPL REASON:	Value and Uniformity		Total	259,300.00		
	STAFF RECOM:	No change in value					

****

2530	14F-0122- LL-141-1	BAILEY ROY				NOTICE VALUE	246,600
2018	2500 WOLF DEN LN FUL			LAND	47,300	CURRENT	246,600
	APPRS: 711	TaxDistrict	55	IMP	199,300	CHANGE	0
	NBHD: 4647.						
	APPL REASON:	Fair Market Value		Total	246,600.00		
	STAFF RECOM:	No change in value					

****

2531	14F-0122- LL-165-0	FLEMING GANAE				NOTICE VALUE	226,500
2018	2513 WOLF DEN LN FUL			LAND	46,400	CURRENT	226,500
	APPRS: 711	TaxDistrict	55	IMP	180,100	CHANGE	0
	NBHD: 4647.						
	APPL REASON:	Fair Market Value		Total	226,500.00		
	STAFF RECOM:	No change in value					

****

2532	14F-0122- LL-171-8	BEVERLY J HILL TRUST THE				NOTICE VALUE	265,600
2018	3248 WOLF CLUB LN FUL			LAND	52,500	CURRENT	265,600
	APPRS: 711	TaxDistrict	55	IMP	213,100	CHANGE	0
	NBHD: 4647.						
	APPL REASON:	Uniformity		Total	265,600.00		
	STAFF RECOM:	No change in value					

****

2533	14F-0122- LL-175-9	GORDON JOHNNIE				NOTICE VALUE	257,500
2018	3276 WOLF CLUB LN FUL			LAND	49,600	CURRENT	257,500
	APPRS: 711	TaxDistrict	55	IMP	207,900	CHANGE	0
	NBHD: 4647.						
	APPL REASON:	Exemption Denial		Total	257,500.00		
	STAFF RECOM:	No change in value					

****

2534	14F-0122- LL-176-7	TENTION TYRONE &				NOTICE VALUE	277,900
2018	3280 WOLF CLUB LN FUL			LAND	49,800	CURRENT	277,900
	APPRS: 711	TaxDistrict	55	IMP	228,100	CHANGE	0
	NBHD: 4647.						
	APPL REASON:	Fair Market Value		Total	277,900.00		
	STAFF RECOM:	No change in value					

****

RESIDENTIAL PROPERTIES

2535	14F-0124- LL-035-3	MC CRAY LESTER JR & BEVERLY N				NOTICE VALUE	169,500
2018	3760 SHERBROOK CT FUL			LAND	28,800	CURRENT	169,500
	APPRS: 711	TaxDistrict	55	IMP	140,700	CHANGE	0
	NBHD: 9616.2						
	APPL REASON: Value and Taxibility			Total	169,500.00		
	STAFF RECOM: No change in value						

****

2536	14F-0124- LL-036-1	PUTMAN THOMAS E & CASSANDRA G				NOTICE VALUE	146,800
2018	3770 SHERBROOK CT FUL			LAND	41,100	CURRENT	146,800
	APPRS: 711	TaxDistrict	55	IMP	105,700	CHANGE	0
	NBHD: 9616.2						
	APPL REASON: Value/Unif/Taxibility			Total	146,800.00		
	STAFF RECOM: No change in value						

****

2537	14F-0124- LL-054-4	RAHIMI FATEMEH A &				NOTICE VALUE	116,400
2018	3715 PITTMAN RD FUL			LAND	28,700	CURRENT	116,400
	APPRS: 711	TaxDistrict	55	IMP	87,700	CHANGE	0
	NBHD: 9616.2						
	APPL REASON: Value and Uniformity			Total	116,400.00		
	STAFF RECOM: No change in value						

****

2538	14F-0124- LL-079-1	CARREKER RALPH M & LINDA T				NOTICE VALUE	107,100
2018	5870 BUTNER RD FUL			LAND	39,700	CURRENT	107,100
	APPRS: 711	TaxDistrict	55	IMP	67,400	CHANGE	0
	NBHD: 9616.2						
	APPL REASON: Value and Uniformity			Total	107,100.00		
	STAFF RECOM: No change in value						

****

2539	14F-0124- LL-134-4	LEWIS GUEYE BIANCA J & GUEYE MALICK				NOTICE VALUE	35,900
2018	PONTEVEDRA PL FUL			LAND	35,900	CURRENT	35,900
	APPRS: 711	TaxDistrict	55	IMP	0	CHANGE	0
	NBHD: 9616.2						
	APPL REASON: Fair Market Value			Total	35,900.00		
	STAFF RECOM: No change in value						

****

2540	14F-0124- LL-145-0	GUEYE MALICK &				NOTICE VALUE	41,200
2018	TORTOSA TRC FUL			LAND	41,200	CURRENT	41,200
	APPRS: 711	TaxDistrict	55	IMP	0	CHANGE	0
	NBHD: 9616.2						
	APPL REASON: Fair Market Value			Total	41,200.00		
	STAFF RECOM: No change in value						

****

2541	14F-0124- LL-146-8	GUEYE BIANCA L &				NOTICE VALUE	215,300
2018	5945 TORTOSA TRC FUL			LAND	39,500	CURRENT	215,300
	APPRS: 711	TaxDistrict	55	IMP	175,800	CHANGE	0
	NBHD: 9616.2						
	APPL REASON: Fair Market Value			Total	215,300.00		
	STAFF RECOM: No change in value						

****

RESIDENTIAL PROPERTIES

2542	14F-0125- LL-039-4	HALLMAN FAMILY TRUST THE				NOTICE VALUE	50,700
2018	BUTNER RD FUL			LAND	50,700	CURRENT	50,700
	APPRS: 711	TaxDistrict	55	IMP	0	CHANGE	0
	NBHD: 4624.2						
	APPL REASON: Fair Market Value			Total	50,700.00		
	STAFF RECOM: No change in value						

****

2543	14F-0125- LL-052-7	PAYNE JANELL				NOTICE VALUE	383,200
2018	271 LEARWOOD LN FUL			LAND	19,800	CURRENT	383,200
	APPRS: 711	TaxDistrict	55	IMP	363,400	CHANGE	0
	NBHD: 4665.						
	APPL REASON: Fair Market Value			Total	383,200.00		
	STAFF RECOM: No change in value						

****

2544	14F-0125- LL-091-5	HALLMAN FAMILY TRUST THE				NOTICE VALUE	24,100
2018	BUTNER RD FUL			LAND	24,100	CURRENT	24,100
	APPRS: 711	TaxDistrict	55	IMP	0	CHANGE	0
	NBHD: 4624.2						
	APPL REASON: Value and Uniformity			Total	24,100.00		
	STAFF RECOM: No change in value						

****

2545	14F-0126- LL-018-7	ALBRIGHT APRIL E &				NOTICE VALUE	175,000
2018	3390 STONEWALL TELL RD FUL			LAND	11,400	CURRENT	175,000
	APPRS: 711	TaxDistrict	55	IMP	163,600	CHANGE	0
	NBHD: 4624.2						
	APPL REASON: Fair Market Value			Total	175,000.00		
	STAFF RECOM: No change in value						

****

2546	14F-0126- LL-033-6	MNSF II W1 LLC				NOTICE VALUE	82,600
2018	3595 STONEWALL TELL RD FUL			LAND	10,300	CURRENT	82,600
	APPRS: 711	TaxDistrict	55	IMP	72,300	CHANGE	0
	NBHD: 4624.2						
	APPL REASON: Value and Uniformity			Total	82,600.00		
	STAFF RECOM: No change in value						

****

2547	14F-0126- LL-072-4	JOHNSON DAVIS JUANITA &				NOTICE VALUE	213,500
2018	6061 GLENCEDAR LN # 114 FUL			LAND	56,200	CURRENT	213,500
	APPRS: 711	TaxDistrict	55	IMP	157,300	CHANGE	0
	NBHD: 4633.						
	APPL REASON: Fair Market Value			Total	213,500.00		
	STAFF RECOM: No change in value						

****

2548	14F-0126- LL-075-7	BURNETT SONIA G				NOTICE VALUE	254,400
2018	6073 GLENCEDAR LN # 117 FUL			LAND	57,800	CURRENT	254,400
	APPRS: 711	TaxDistrict	55	IMP	196,600	CHANGE	0
	NBHD: 4633.						
	APPL REASON: Fair Market Value			Total	254,400.00		
	STAFF RECOM: No change in value						

****

RESIDENTIAL PROPERTIES

2549 14F-0126- LL-122-7 JONES YVETTE A NOTICE VALUE 265,300
2018 3306 SEQUOIA AVE FUL LAND 63,200 CURRENT 265,300
APPRS: 711 TaxDistrict 55 IMP 202,100 CHANGE 0
NBHD: 4633.
APPL REASON: Value and Uniformity Total 265,300.00
STAFF RECOM: No change in value
****

2550 14F-0126- LL-125-0 SHERMAN KELVIN R & KENDRAL R NOTICE VALUE 206,000
2018 3314 SEQUOIA AVE FUL LAND 60,300 CURRENT 206,000
APPRS: 711 TaxDistrict 55 IMP 145,700 CHANGE 0
NBHD: 4633.
APPL REASON: Fair Market Value Total 206,000.00
STAFF RECOM: No change in value
****

2551 14F-0126- LL-155-7 JORDAN JOSEPH E & CYNTHIA E NOTICE VALUE 252,500
2018 6182 RED MAPLE RD FUL LAND 55,900 CURRENT 252,500
APPRS: 711 TaxDistrict 55 IMP 196,600 CHANGE 0
NBHD: 4633.
APPL REASON: Fair Market Value Total 252,500.00
STAFF RECOM: No change in value
****

2552 14F-0126- LL-163-1 SHAW ISAAC NOTICE VALUE 273,700
2018 6181 RED MAPLE RD FUL LAND 53,700 CURRENT 273,700
APPRS: 711 TaxDistrict 55 IMP 220,000 CHANGE 0
NBHD: 4633.
APPL REASON: Fair Market Value Total 273,700.00
STAFF RECOM: No change in value
****

2553 14F-0126- LL-172-2 CAPERS HERMAN W & NOTICE VALUE 294,400
2018 593 RED OAK PL FUL LAND 54,300 CURRENT 294,400
APPRS: 711 TaxDistrict 55 IMP 240,100 CHANGE 0
NBHD: 4633.
APPL REASON: Fair Market Value Total 294,400.00
STAFF RECOM: No change in value
****

2554 14F-0126- LL-207-6 LLOYD ROBERTO S & AURA M NOTICE VALUE 315,000
2018 3384 WALNUT RIDGE FUL LAND 56,000 CURRENT 315,000
APPRS: 711 TaxDistrict 55 IMP 259,000 CHANGE 0
NBHD: 4633.
APPL REASON: Fair Market Value Total 315,000.00
STAFF RECOM: No change in value
****

2555 14F-0127- LL-023-6 CHEESE DWAYNE A & NOTICE VALUE 312,600
2018 632 IVY ARBOR CT FUL LAND 53,900 CURRENT 312,600
APPRS: 711 TaxDistrict 55 IMP 258,700 CHANGE 0
NBHD: 4633.
APPL REASON: Value and Taxibility Total 312,600.00
STAFF RECOM: No change in value
****

09 August , 2018

A2 Appeal No Changes - Real Property

RESIDENTIAL PROPERTIES

2556	14F-0127- LL-036-8	SEYMOUR RICHARD & DAINA GORDON				NOTICE VALUE	276,500
2018	3284 WALNUT RIDGE FUL			LAND	57,100	CURRENT	276,500
	APPRS: 711	TaxDistrict	55	IMP	219,400	CHANGE	0
	NBHD: 4633.						
	APPL REASON: Fair Market Value			Total	276,500.00		
	STAFF RECOM: No change in value						

****

2557	14F-0127- LL-053-3	DUNHAM AUDREA F				NOTICE VALUE	292,400
2018	3228 WALNUT RIDGE FUL			LAND	54,300	CURRENT	292,400
	APPRS: 711	TaxDistrict	55	IMP	238,100	CHANGE	0
	NBHD: 4633.						
	APPL REASON: Value and Uniformity			Total	292,400.00		
	STAFF RECOM: No change in value						

****

2558	14F-0127- LL-076-4	KING CHARLES W JR & RENATTA T				NOTICE VALUE	347,200
2018	560 LONGVIEW LN FUL			LAND	49,500	CURRENT	347,200
	APPRS: 711	TaxDistrict	55	IMP	297,700	CHANGE	0
	NBHD: 4633.						
	APPL REASON: Fair Market Value			Total	347,200.00		
	STAFF RECOM: No change in value						

****

2559	14F-0128- LL-024-3	PERKINS STEPHANIE M				NOTICE VALUE	191,900
2018	2944 BLUESTONE DR FUL			LAND	34,000	CURRENT	191,900
	APPRS: 711	TaxDistrict	55	IMP	157,900	CHANGE	0
	NBHD: 9684.						
	APPL REASON: Fair Market Value			Total	191,900.00		
	STAFF RECOM: No change in value						

****

2560	14F-0128- LL-049-0	GRIGGS KAYA				NOTICE VALUE	224,500
2018	2665 BLUESTONE DR FUL			LAND	33,100	CURRENT	224,500
	APPRS: 711	TaxDistrict	55	IMP	191,400	CHANGE	0
	NBHD: 9684.						
	APPL REASON: Exemption Denial			Total	224,500.00		
	STAFF RECOM: No change in value						

****

2561	14F-0128- LL-066-4	GADISON AFRICA				NOTICE VALUE	233,700
2018	740 STILLROCK DR FUL			LAND	33,300	CURRENT	233,700
	APPRS: 711	TaxDistrict	55	IMP	200,400	CHANGE	0
	NBHD: 9684.						
	APPL REASON: Value and Uniformity			Total	233,700.00		
	STAFF RECOM: No change in value						

****

2562	14F-0128- LL-078-9	MNSF II W1 LLC				NOTICE VALUE	219,300
2018	2609 BLUESTONE DR FUL			LAND	34,500	CURRENT	219,300
	APPRS: 711	TaxDistrict	55	IMP	184,800	CHANGE	0
	NBHD: 9684.						
	APPL REASON: Value and Uniformity			Total	219,300.00		
	STAFF RECOM: No change in value						

****

RESIDENTIAL PROPERTIES

2563 14F-0128- LL-129-0 CARR CAROLE NOTICE VALUE 201,400
2018 2796 BLUESTONE DR FUL LAND 22,600 CURRENT 201,400
APPRS: 711 TaxDistrict 55 IMP 178,800 CHANGE 0
NBHD: 9684.
APPL REASON: Value and Uniformity Total 201,400.00
STAFF RECOM: No change in value
****

2564 14F-0128- LL-151-4 MITCHELL LINDA C & JONES NICOLE NOTICE VALUE 172,300
2018 865 STONEHAVEN RD FUL LAND 22,500 CURRENT 172,300
APPRS: 711 TaxDistrict 55 IMP 149,800 CHANGE 0
NBHD: 9684.
APPL REASON: Taxability Total 172,300.00
STAFF RECOM: No change in value
****

2565 14F-0128- LL-165-4 MAINOR MICHELLE M NOTICE VALUE 224,100
2018 229 WOODMILL WAY FUL LAND 32,900 CURRENT 224,100
APPRS: 711 TaxDistrict 55 IMP 191,200 CHANGE 0
NBHD: 9684.
APPL REASON: Value/Unif/Taxibility Total 224,100.00
STAFF RECOM: No change in value
****

2566 14F-0128- LL-167-0 HYCHE SHAWN A NOTICE VALUE 210,900
2018 249 WOODMILL WAY FUL LAND 34,700 CURRENT 210,900
APPRS: 711 TaxDistrict 55 IMP 176,200 CHANGE 0
NBHD: 9684.
APPL REASON: Value and Taxibility Total 210,900.00
STAFF RECOM: No change in value
****

2567 14F-0128- LL-181-1 SIMEUS ERICK & NOTICE VALUE 273,500
2018 2789 BLUESTONE DR FUL LAND 22,400 CURRENT 273,500
APPRS: 711 TaxDistrict 55 IMP 251,100 CHANGE 0
NBHD: 9684.
APPL REASON: Value and Taxibility Total 273,500.00
STAFF RECOM: No change in value
****

2568 14F-0128- LL-199-3 SARAH ALLENA HINTON MILLER REVOCABLE NOTICE VALUE 247,100
2018 6249 STONELAKE DR SW FUL LAND 23,400 CURRENT 247,100
APPRS: 711 TaxDistrict 55 IMP 223,700 CHANGE 0
NBHD: 9684.
APPL REASON: Value/Unif/Taxibility Total 247,100.00
STAFF RECOM: No change in value
****

2569 14F-0128- LL-200-9 OUTLOW NIQUAN NOTICE VALUE 221,300
2018 6255 STONELAKE DR SW FUL LAND 23,700 CURRENT 221,300
APPRS: 711 TaxDistrict 55 IMP 197,600 CHANGE 0
NBHD: 9684.
APPL REASON: Value/Unif/Taxibility Total 221,300.00
STAFF RECOM: No change in value
****

RESIDENTIAL PROPERTIES

2570 14F-0129- LL-046-5 BARNES SHANNON D & GERALD L NOTICE VALUE 339,500
2018 410 IVEY GLEN CT FUL LAND 48,500 CURRENT 339,500
APPRS: 711 TaxDistrict 55 IMP 291,000 CHANGE 0
NBHD: 4685.
APPL REASON: Fair Market Value Total 339,500.00
STAFF RECOM: No change in value

****

2571 14F-0129- LL-047-3 STRICKLAND PATRICK NOTICE VALUE 318,800
2018 835 WIND CREST PL FUL LAND 62,400 CURRENT 318,800
APPRS: 711 TaxDistrict 55 IMP 256,400 CHANGE 0
NBHD: 4685.
APPL REASON: Value and Uniformity Total 318,800.00
STAFF RECOM: No change in value

****

2572 14F-0129- LL-090-3 ROBINSON CHARLOTTE NOTICE VALUE 183,000
2018 2467 WRANGLER DR FUL LAND 35,600 CURRENT 183,000
APPRS: 711 TaxDistrict 55 IMP 147,400 CHANGE 0
NBHD: 4652.
APPL REASON: Value/Unif/Taxibility Total 183,000.00
STAFF RECOM: No change in value

****

2573 14F-0129- LL-093-7 GILFORD GERALD M NOTICE VALUE 187,000
2018 2466 WRANGLER DR FUL LAND 39,600 CURRENT 187,000
APPRS: 711 TaxDistrict 55 IMP 147,400 CHANGE 0
NBHD: 4652.
APPL REASON: Value and Taxibility Total 187,000.00
STAFF RECOM: No change in value

****

2574 14F-0130- LL-047-0 HADLEY GEORGE & EVELYN NOTICE VALUE 85,000
2018 6060 OLD CAMPBELLTON RD FUL LAND 16,600 CURRENT 85,000
APPRS: 711 TaxDistrict 55 IMP 68,400 CHANGE 0
NBHD: 4624.2
APPL REASON: Exemption Denial Total 85,000.00
STAFF RECOM: No change in value

****

2575 14F-0139- LL-058-8 LAF GO LLC NOTICE VALUE 189,600
2018 6232 SELBORN DR FUL LAND 37,300 CURRENT 189,600
APPRS: 711 TaxDistrict 55 IMP 152,300 CHANGE 0
NBHD: 4652.
APPL REASON: Fair Market Value Total 189,600.00
STAFF RECOM: No change in value

****

2576 14F-0139- LL-083-6 LAF GO LLC NOTICE VALUE 178,600
2018 6290 SHELL DR FUL LAND 33,000 CURRENT 178,600
APPRS: 711 TaxDistrict 55 IMP 145,600 CHANGE 0
NBHD: 4652.
APPL REASON: Fair Market Value Total 178,600.00
STAFF RECOM: No change in value

****

RESIDENTIAL PROPERTIES

2577	14F-0139- LL-101-6	HOWARD MARGARET D				NOTICE VALUE	164,100
2018	6377 SELBORN DR FUL			LAND	36,900	CURRENT	164,100
	APPRS: 711	TaxDistrict	55	IMP	127,200	CHANGE	0
	NBHD: 4652.						
	APPL REASON: Exemption Denial			Total	164,100.00		
	STAFF RECOM: No change in value						

****

2578	14F-0139- LL-111-5	CROWDER JACQUELYN				NOTICE VALUE	156,200
2018	6337 SELBORN DR FUL			LAND	37,800	CURRENT	156,200
	APPRS: 711	TaxDistrict	55	IMP	118,400	CHANGE	0
	NBHD: 4652.						
	APPL REASON: Fair Market Value			Total	156,200.00		
	STAFF RECOM: No change in value						

****

2579	14F-0139- LL-124-8	HOWARD CECIL & PEGGY				NOTICE VALUE	158,600
2018	6285 SELBORN DR FUL			LAND	33,400	CURRENT	158,600
	APPRS: 711	TaxDistrict	55	IMP	125,200	CHANGE	0
	NBHD: 4652.						
	APPL REASON: Value/Unif/Taxibility			Total	158,600.00		
	STAFF RECOM: No change in value						

****

2580	14F-0139- LL-187-5	POPE DARRYL A				NOTICE VALUE	206,900
2018	2670 SUMMIT PKWY FUL			LAND	35,200	CURRENT	206,900
	APPRS: 711	TaxDistrict	55	IMP	171,700	CHANGE	0
	NBHD: 9684.						
	APPL REASON: Value/Unif/Taxibility			Total	206,900.00		
	STAFF RECOM: No change in value						

****

2581	14F-0139- LL-228-7	HARDY EFFIE L				NOTICE VALUE	196,100
2018	420 TELL CIR FUL			LAND	36,400	CURRENT	196,100
	APPRS: 711	TaxDistrict	55	IMP	159,700	CHANGE	0
	NBHD: 9684.						
	APPL REASON: Value/Unif/Taxibility			Total	196,100.00		
	STAFF RECOM: No change in value						

****

2582	14F-0139- LL-268-3	ENGLISH GARY				NOTICE VALUE	201,400
2018	2653 WATERDALE RD FUL			LAND	29,800	CURRENT	201,400
	APPRS: 711	TaxDistrict	55	IMP	171,600	CHANGE	0
	NBHD: 4670.						
	APPL REASON: Value and Taxibility			Total	201,400.00		
	STAFF RECOM: No change in value						

****

2583	14F-0139- LL-269-1	BROCK YOLANDA				NOTICE VALUE	151,900
2018	2637 WATERDALE RD FUL			LAND	30,700	CURRENT	151,900
	APPRS: 711	TaxDistrict	55	IMP	121,200	CHANGE	0
	NBHD: 4670.						
	APPL REASON: Fair Market Value			Total	151,900.00		
	STAFF RECOM: No change in value						

****

RESIDENTIAL PROPERTIES

2584	14F-0139- LL-270-9	BURGMAN KELLY &				NOTICE VALUE	213,500
2018	2625 WATERDALE RD FUL			LAND	0	CURRENT	0
##	APPRS: 711	TaxDistrict	55	IMP	0	CHANGE	213,500
	NBHD: 4670.						
	APPL REASON:	Value/Unif/Taxibility		Total	0.00		
	STAFF RECOM:	No change in value					

****

2585	14F-0140- LL-016-3	HENDERSON RAY & PATSY				NOTICE VALUE	188,200
2018	2832 BROOKFORD LN FUL			LAND	30,700	CURRENT	188,200
	APPRS: 711	TaxDistrict	55	IMP	157,500	CHANGE	0
	NBHD: 4670.						
	APPL REASON:	Fair Market Value		Total	188,200.00		
	STAFF RECOM:	No change in value					

****

2586	14F-0140- LL-029-6	SMITH WYASHIMA				NOTICE VALUE	200,100
2018	2884 BROOKFORD LN FUL			LAND	30,300	CURRENT	200,100
	APPRS: 711	TaxDistrict	55	IMP	169,800	CHANGE	0
	NBHD: 4670.						
	APPL REASON:	Fair Market Value		Total	200,100.00		
	STAFF RECOM:	No change in value					

****

2587	14F-0140- LL-034-6	EMORY KEAYAN SHAUNTA				NOTICE VALUE	184,600
2018	2908 BROOKFORD LN FUL			LAND	28,600	CURRENT	184,600
	APPRS: 711	TaxDistrict	55	IMP	156,000	CHANGE	0
	NBHD: 4670.						
	APPL REASON:	Fair Market Value		Total	184,600.00		
	STAFF RECOM:	No change in value					

****

2588	14F-0140- LL-065-0	MNSF II W1 LLC				NOTICE VALUE	192,600
2018	280 WATERFALL ST FUL			LAND	36,100	CURRENT	192,600
	APPRS: 711	TaxDistrict	55	IMP	156,500	CHANGE	0
	NBHD: 4670.						
	APPL REASON:	Value and Uniformity		Total	192,600.00		
	STAFF RECOM:	No change in value					

****

2589	14F-0140- LL-068-4	LAF BLEECKER LLC				NOTICE VALUE	178,000
2018	265 WATERFALL ST FUL			LAND	31,100	CURRENT	178,000
	APPRS: 711	TaxDistrict	55	IMP	146,900	CHANGE	0
	NBHD: 4670.						
	APPL REASON:	Fair Market Value		Total	178,000.00		
	STAFF RECOM:	No change in value					

****

2590	14F-0140- LL-072-6	BADIANE CHERIF &				NOTICE VALUE	151,200
2018	2821 BROOKFORD LN FUL			LAND	28,600	CURRENT	151,200
	APPRS: 711	TaxDistrict	55	IMP	122,600	CHANGE	0
	NBHD: 4670.						
	APPL REASON:	Value and Uniformity		Total	151,200.00		
	STAFF RECOM:	No change in value					

****

RESIDENTIAL PROPERTIES

2591	14F-0140- LL-149-2	MAIZE LINDA H				NOTICE VALUE	164,700
2018	2840 STONEWALL LN FUL			LAND	33,000	CURRENT	164,700
	APPRS: 711	TaxDistrict	55	IMP	131,700	CHANGE	0
	NBHD: 9684.						
	APPL REASON:	Value and Uniformity		Total	164,700.00		
	STAFF RECOM:	No change in value					

****

2592	14F-0140- LL-153-4	HEAD ODARI M				NOTICE VALUE	207,000
2018	2864 STONEWALL LN FUL			LAND	34,700	CURRENT	207,000
	APPRS: 711	TaxDistrict	55	IMP	172,300	CHANGE	0
	NBHD: 9684.						
	APPL REASON:	Value/Unif/Taxibility		Total	207,000.00		
	STAFF RECOM:	No change in value					

****

2593	14F-0140- LL-164-1	MC KINNON WILLIAM III				NOTICE VALUE	204,600
2018	2857 STONEWALL LN FUL			LAND	35,700	CURRENT	204,600
	APPRS: 711	TaxDistrict	55	IMP	168,900	CHANGE	0
	NBHD: 9684.						
	APPL REASON:	Fair Market Value		Total	204,600.00		
	STAFF RECOM:	No change in value					

****

2594	14F-0140- LL-169-0	COOPER TRENIECE				NOTICE VALUE	194,900
2018	2827 STONEWALL LN FUL			LAND	34,500	CURRENT	194,900
	APPRS: 711	TaxDistrict	55	IMP	160,400	CHANGE	0
	NBHD: 9684.						
	APPL REASON:	Value and Uniformity		Total	194,900.00		
	STAFF RECOM:	No change in value					

****

2595	14F-0140- LL-187-2	DISMUKE JESTINA				NOTICE VALUE	186,600
2018	2751 SUMMIT PKWY FUL			LAND	33,000	CURRENT	186,600
	APPRS: 711	TaxDistrict	55	IMP	153,600	CHANGE	0
	NBHD: 9684.						
	APPL REASON:	Value and Uniformity		Total	186,600.00		
	STAFF RECOM:	No change in value					

****

2596	14F-0140- LL-205-2	WESTON LOIS M				NOTICE VALUE	201,300
2018	2827 SUMMIT PKWY FUL			LAND	32,900	CURRENT	201,300
	APPRS: 711	TaxDistrict	55	IMP	168,400	CHANGE	0
	NBHD: 9684.						
	APPL REASON:	Value and Uniformity		Total	201,300.00		
	STAFF RECOM:	No change in value					

****

2597	14F-0140- LL-206-0	BUTTS CHARLES E & KATIE C				NOTICE VALUE	187,900
2018	2831 SUMMIT PKWY FUL			LAND	33,000	CURRENT	187,900
	APPRS: 711	TaxDistrict	55	IMP	154,900	CHANGE	0
	NBHD: 9684.						
	APPL REASON:	Value and Uniformity		Total	187,900.00		
	STAFF RECOM:	No change in value					

****

RESIDENTIAL PROPERTIES

2598	14F-0140- LL-216-9	GIBSON BETTY & ROBERT H				NOTICE VALUE	192,500
2018	2844 SUMMIT PKWY FUL			LAND	35,200	CURRENT	192,500
	APPRS: 711	TaxDistrict	55	IMP	157,300	CHANGE	0
	NBHD: 9684.						
	APPL REASON: Value and Taxibility			Total	192,500.00		
	STAFF RECOM: No change in value						

****

2599	14F-0140- LL-253-2	DENNIS DARRYL				NOTICE VALUE	190,600
2018	320 WATERFORD TRL FUL			LAND	30,000	CURRENT	190,600
	APPRS: 711	TaxDistrict	55	IMP	160,600	CHANGE	0
	NBHD: 4670.						
	APPL REASON: Exemption Denial			Total	190,600.00		
	STAFF RECOM: No change in value						

****

2600	14F-0140- LL-285-4	ESTIME SABRINA				NOTICE VALUE	211,600
2018	2895 EDGEWATER ST FUL			LAND	28,500	CURRENT	211,600
	APPRS: 711	TaxDistrict	55	IMP	183,100	CHANGE	0
	NBHD: 4670.						
	APPL REASON: Value/Unif/Taxibility			Total	211,600.00		
	STAFF RECOM: No change in value						

****

2601	14F-0143-0001-033-3	JOHNSON DELORES				NOTICE VALUE	74,000
2018	3670 HERSHEL PL FUL			LAND	12,600	CURRENT	74,000
	APPRS: 711	TaxDistrict	55	IMP	61,400	CHANGE	0
	NBHD: 4624.2						
	APPL REASON: Value and Uniformity			Total	74,000.00		
	STAFF RECOM: No change in value						

****

2602	14F-0143-0003-022-4	MAINER TURNBOW CYNTHIA L				NOTICE VALUE	100,900
2018	6455 NEWBORN DR FUL			LAND	12,900	CURRENT	100,900
	APPRS: 711	TaxDistrict	55	IMP	88,000	CHANGE	0
	NBHD: 4624.2						
	APPL REASON: Fair Market Value			Total	100,900.00		
	STAFF RECOM: No change in value						

****

2603	14F-0144- LL-049-0	LARKIN JOHN R & SHARON E				NOTICE VALUE	56,700
2018	4825 BUTNER RD FUL			LAND	12,700	CURRENT	56,700
	APPRS: 711	TaxDistrict	55	IMP	44,000	CHANGE	0
	NBHD: 4624.2						
	APPL REASON: Uniformity			Total	56,700.00		
	STAFF RECOM: No change in value						

****

2604	14F-0144- LL-083-9	WADE VALERIE GLENN				NOTICE VALUE	87,000
2018	3630 DEMOONEY RD FUL			LAND	14,000	CURRENT	87,000
	APPRS: 711	TaxDistrict	55	IMP	73,000	CHANGE	0
	NBHD: 4624.2						
	APPL REASON: Value/Unif/Taxibility			Total	87,000.00		
	STAFF RECOM: No change in value						

****

RESIDENTIAL PROPERTIES

2605	14F-0144- LL-098-7	BLANSIT KENNETH				NOTICE VALUE	162,200
2018	4930 BUTNER RD FUL			LAND	99,500	CURRENT	162,200
	APPRS: 711	TaxDistrict	55	IMP	62,700	CHANGE	0
	NBHD: 9616.2						
	APPL REASON: Fair Market Value			Total	162,200.00		
	STAFF RECOM: No change in value						

****

2606	14F-0146- LL-014-2	RHINEHART SABRINA D &				NOTICE VALUE	900,900
2018	3073 DEMOONEY RD FUL			LAND	27,100	CURRENT	900,900
	APPRS: 711	TaxDistrict	55	IMP	873,800	CHANGE	0
	NBHD: 4624.2						
	APPL REASON: Fair Market Value			Total	900,900.00		
	STAFF RECOM: No change in value						

****

2607	14F-0147- LL-014-1	MITCHELL TRUDY				NOTICE VALUE	135,600
2018	410 BROOKFORD CT			LAND	30,700	CURRENT	135,600
	APPRS: 711	TaxDistrict	55	IMP	104,900	CHANGE	0
	NBHD: 4670.						
	APPL REASON: Value and Uniformity			Total	135,600.00		
	STAFF RECOM: No change in value						

****

2608	14F-0147- LL-021-6	REESE BRUCE D				NOTICE VALUE	171,500
2018	480 BROOKFORD CT			LAND	30,700	CURRENT	171,500
	APPRS: 711	TaxDistrict	55	IMP	140,800	CHANGE	0
	NBHD: 4670.						
	APPL REASON: Fair Market Value			Total	171,500.00		
	STAFF RECOM: No change in value						

****

2609	14F-0147- LL-048-9	VARNADO SHUNDALE				NOTICE VALUE	144,700
2018	3014 PARKLAND VIEW			LAND	28,600	CURRENT	144,700
	APPRS: 711	TaxDistrict	55	IMP	116,100	CHANGE	0
	NBHD: 4670.						
	APPL REASON: Exemption Denial			Total	144,700.00		
	STAFF RECOM: No change in value						

****

2610	14F-0147- LL-070-3	MC MILLIAN GRETA				NOTICE VALUE	216,800
2018	873 RAINSONG WAY			LAND	29,200	CURRENT	216,800
	APPRS: 711	TaxDistrict	55	IMP	187,600	CHANGE	0
	NBHD: 4670.						
	APPL REASON: Fair Market Value			Total	216,800.00		
	STAFF RECOM: No change in value						

****

2611	14F-0147- LL-089-3	COUNTS JOHN				NOTICE VALUE	220,000
2018	2667 DAYVIEW LN			LAND	28,600	CURRENT	220,000
	APPRS: 711	TaxDistrict	55	IMP	191,400	CHANGE	0
	NBHD: 4670.						
	APPL REASON: Fair Market Value			Total	220,000.00		
	STAFF RECOM: No change in value						

****

09 August , 2018

A2 Appeal No Changes - Real Property

RESIDENTIAL PROPERTIES

2612	14F-0147- LL-141-2	LAF GO LLC				NOTICE VALUE	172,800
2018	3037 PARKLAND VIEW			LAND	32,200	CURRENT	172,800
	APPRS: 711	TaxDistrict	55	IMP	140,600	CHANGE	0
	NBHD: 4670.						
	APPL REASON: Fair Market Value			Total	172,800.00		
	STAFF RECOM: No change in value						

****

2613	14F-0147- LL-145-3	COPELAND JORICCA				NOTICE VALUE	145,400
2018	3021 PARKLAND VIEW			LAND	29,600	CURRENT	145,400
	APPRS: 711	TaxDistrict	55	IMP	115,800	CHANGE	0
	NBHD: 4670.						
	APPL REASON: Fair Market Value			Total	145,400.00		
	STAFF RECOM: No change in value						

****

2614	14F-0147- LL-168-5	JAMES LARRY D SR				NOTICE VALUE	209,800
2018	2694 DAYVIEW LN			LAND	31,000	CURRENT	209,800
	APPRS: 711	TaxDistrict	55	IMP	178,800	CHANGE	0
	NBHD: 4670.						
	APPL REASON: Adjusted To Reflect Current Market			Total	209,800.00		
	STAFF RECOM: No change in value						

****

2615	14F-0152- LL-015-0	WILLIAMS JANICE L				NOTICE VALUE	189,600
2018	2923 CHILHOWEE DR FUL			LAND	32,000	CURRENT	189,600
	APPRS: 711	TaxDistrict	55	IMP	157,600	CHANGE	0
	NBHD: 9695.						
	APPL REASON: Fair Market Value			Total	189,600.00		
	STAFF RECOM: No change in value						

****

2616	14F-0152- LL-027-5	CLIFTON CARETHA				NOTICE VALUE	161,200
2018	2900 CHILHOWEE DR FUL			LAND	32,100	CURRENT	161,200
	APPRS: 711	TaxDistrict	55	IMP	129,100	CHANGE	0
	NBHD: 9695.						
	APPL REASON: Fair Market Value			Total	161,200.00		
	STAFF RECOM: No change in value						

****

2617	14F-0153- LL-016-7	ROBINSON COREY				NOTICE VALUE	104,100
2018	826 OAKVIEW TRC FUL			LAND	19,800	CURRENT	104,100
	APPRS: 711	TaxDistrict	55	IMP	84,300	CHANGE	0
	NBHD: 4648.						
	APPL REASON: Fair Market Value			Total	104,100.00		
	STAFF RECOM: No change in value						

****

2618	14F-0153- LL-037-3	JOACHIM YOLANDA K				NOTICE VALUE	162,300
2018	3256 TIMBER RIDGE FUL			LAND	19,700	CURRENT	162,300
	APPRS: 711	TaxDistrict	55	IMP	142,600	CHANGE	0
	NBHD: 4648.						
	APPL REASON: Fair Market Value			Total	162,300.00		
	STAFF RECOM: No change in value						

****

09 August , 2018

A2 Appeal No Changes - Real Property

RESIDENTIAL PROPERTIES

2619 14F-0154- LL-026-5 SCOTT BETTY JEAN NOTICE VALUE 29,800
2018 3414 WEST STUBBS RD FUL LAND 29,800 CURRENT 29,800
APPRS: 711 TaxDistrict 55 IMP 0 CHANGE 0
NBHD: 4624.2
APPL REASON: Fair Market Value Total 29,800.00
STAFF RECOM: No change in value
****

2620 14F-0154- LL-027-3 SCOTT BETTY JEAN NOTICE VALUE 105,500
2018 3444 WEST STUBBS RD FUL LAND 25,300 CURRENT 105,500
APPRS: 711 TaxDistrict 55 IMP 80,200 CHANGE 0
NBHD: 4624.2
APPL REASON: Value and Uniformity Total 105,500.00
STAFF RECOM: No change in value
****

2621 14F-0154- LL-031-5 WEEMS PAMELA D NOTICE VALUE 239,800
2018 3465 WEST STUBBS RD FUL LAND 12,900 CURRENT 239,800
APPRS: 711 TaxDistrict 55 IMP 226,900 CHANGE 0
NBHD: 4624.2
APPL REASON: Value/Unif/Taxibility Total 239,800.00
STAFF RECOM: No change in value
****

2622 14F-0154- LL-036-4 BENTLEY KARTISHA RENEEN NOTICE VALUE 158,800
2018 3369 AMHURST PKWY FUL LAND 26,300 CURRENT 158,800
APPRS: 711 TaxDistrict 55 IMP 132,500 CHANGE 0
NBHD: 4648.2
APPL REASON: Value/Unif/Taxibility Total 158,800.00
STAFF RECOM: No change in value
****

2623 14F-0155- LL-053-8 OTAC DEVELOPMENT GROUP LLC NOTICE VALUE 163,600
2018 3315 WEST STUBBS RD FUL LAND 163,600 CURRENT 163,600
APPRS: 711 TaxDistrict 55 IMP 0 CHANGE 0
NBHD: 4624.2
APPL REASON: Value/Unif/Taxibility Total 163,600.00
STAFF RECOM: No change in value
****

2624 14F-0155- LL-060-3 OTAC DEVELOPMENT GROUP LLC NOTICE VALUE 73,800
2018 WEST STUBBS RD FUL LAND 73,800 CURRENT 73,800
APPRS: 711 TaxDistrict 55 IMP 0 CHANGE 0
NBHD: 4624.2
APPL REASON: Value/Unif/Taxibility Total 73,800.00
STAFF RECOM: No change in value
****

2625 14F-0156- LL-041-2 SPARKS MABLE SIMPSON & NOTICE VALUE 219,800
2018 3635 HANSBERRY DR FUL LAND 34,700 CURRENT 219,800
APPRS: 711 TaxDistrict 55 IMP 185,100 CHANGE 0
NBHD: 4684.1
APPL REASON: Fair Market Value Total 219,800.00
STAFF RECOM: No change in value
****

RESIDENTIAL PROPERTIES

2626	14F-0156- LL-082-6	BROWN ESTHER P				NOTICE VALUE	201,800
2018	7084 THOREAU CIR FUL			LAND	33,700	CURRENT	201,800
	APPRS: 711	TaxDistrict	55	IMP	168,100	CHANGE	0
	NBHD: 4684.1						
	APPL REASON: Fair Market Value			Total	201,800.00		
	STAFF RECOM: No change in value						

****

2627	14F-0156- LL-114-7	CROOMS JOE C III				NOTICE VALUE	246,300
2018	749 GRAHAM AVE FUL			LAND	35,700	CURRENT	246,300
	APPRS: 711	TaxDistrict	55	IMP	210,600	CHANGE	0
	NBHD: 4684.1						
	APPL REASON: Fair Market Value			Total	246,300.00		
	STAFF RECOM: No change in value						

****

2628	14F-0156- LL-261-6	SASSE JAMES R &				NOTICE VALUE	202,800
2018	436 MARGAUX WAY LOT 38 FUL			LAND	37,600	CURRENT	202,800
	APPRS: 711	TaxDistrict	55	IMP	165,200	CHANGE	0
	NBHD: 4694.						
	APPL REASON: Value and Uniformity			Total	202,800.00		
	STAFF RECOM: No change in value						

****

2629	14F-0156- LL-287-1	SINGLETON MAIICO B				NOTICE VALUE	173,500
2018	257 SAINTVRY PATH LOT 64 FUL			LAND	37,600	CURRENT	173,500
	APPRS: 711	TaxDistrict	55	IMP	135,900	CHANGE	0
	NBHD: 4694.						
	APPL REASON: Value and Uniformity			Total	173,500.00		
	STAFF RECOM: No change in value						

****

2630	14F-0157- LL-015-5	MOMAYA ANISH & SANJAY				NOTICE VALUE	40,900
2018	WEST STUBBS RD FUL			LAND	40,900	CURRENT	40,900
	APPRS: 711	TaxDistrict	55	IMP	0	CHANGE	0
	NBHD: 4624.2						
	APPL REASON: Value and Uniformity			Total	40,900.00		
	STAFF RECOM: No change in value						

****

2631	14F-0157- LL-016-3	MOMAYA ANISH & SANJAY				NOTICE VALUE	37,400
2018	WEST STUBBS RD FUL			LAND	37,400	CURRENT	37,400
	APPRS: 711	TaxDistrict	55	IMP	0	CHANGE	0
	NBHD: 4624.2						
	APPL REASON: Value and Uniformity			Total	37,400.00		
	STAFF RECOM: No change in value						

****

2632	14F-0157- LL-029-6	DIXON DANA D				NOTICE VALUE	229,300
2018	320 LAWRENCE PL FUL			LAND	36,100	CURRENT	229,300
	APPRS: 711	TaxDistrict	55	IMP	193,200	CHANGE	0
	NBHD: 4684.1						
	APPL REASON: Value/Unif/Taxibility			Total	229,300.00		
	STAFF RECOM: No change in value						

****

RESIDENTIAL PROPERTIES

2633	14F-0157- LL-062-7	FOUCHER JOYCE				NOTICE VALUE	234,300
2018	910 TANNER WAY FUL			LAND	28,200	CURRENT	234,300
	APPRS: 711	TaxDistrict	55	IMP	206,100	CHANGE	0
	NBHD: 4684.1						
	APPL REASON: Fair Market Value			Total	234,300.00		
	STAFF RECOM: No change in value						

****

2634	14F-0157- LL-070-0	YOUNG FRANK H				NOTICE VALUE	241,100
2018	290 LAWRENCE PL FUL			LAND	35,200	CURRENT	241,100
	APPRS: 711	TaxDistrict	55	IMP	205,900	CHANGE	0
	NBHD: 4684.1						
	APPL REASON: Value and Taxibility			Total	241,100.00		
	STAFF RECOM: No change in value						

****

2635	14F-0157- LL-089-0	JENKINS MARGIE M				NOTICE VALUE	299,600
2018	752 WALDEN BLVD FUL			LAND	37,900	CURRENT	299,600
	APPRS: 711	TaxDistrict	55	IMP	261,700	CHANGE	0
	NBHD: 4684.						
	APPL REASON: Value/Unif/Taxibility			Total	299,600.00		
	STAFF RECOM: No change in value						

****

2636	14F-0157- LL-094-0	EMERSON ALONZO B & EUNICE S				NOTICE VALUE	298,700
2018	812 WALDEN BLVD FUL			LAND	39,200	CURRENT	298,700
	APPRS: 711	TaxDistrict	55	IMP	259,500	CHANGE	0
	NBHD: 4684.						
	APPL REASON: Value and Uniformity			Total	298,700.00		
	STAFF RECOM: No change in value						

****

2637	14F-0157- LL-105-4	RICHBURG JOHNNIE M & JOSEPH A				NOTICE VALUE	198,700
2018	3675 RENAISSANCE CIR FUL			LAND	34,000	CURRENT	198,700
	APPRS: 711	TaxDistrict	55	IMP	164,700	CHANGE	0
	NBHD: 4684.2						
	APPL REASON: Fair Market Value			Total	198,700.00		
	STAFF RECOM: No change in value						

****

2638	14F-0157- LL-111-2	GUY LOUIS C II & ELNORA N				NOTICE VALUE	227,800
2018	737 MILLER RUN FUL			LAND	33,200	CURRENT	227,800
	APPRS: 711	TaxDistrict	55	IMP	194,600	CHANGE	0
	NBHD: 4684.2						
	APPL REASON: Value and Uniformity			Total	227,800.00		
	STAFF RECOM: No change in value						

****

2639	14F-0157- LL-116-1	CAMARA EBRIMA				NOTICE VALUE	205,500
2018	747 MILLER RUN FUL			LAND	33,000	CURRENT	205,500
	APPRS: 711	TaxDistrict	55	IMP	172,500	CHANGE	0
	NBHD: 4684.2						
	APPL REASON: Value and Uniformity			Total	205,500.00		
	STAFF RECOM: No change in value						

****

RESIDENTIAL PROPERTIES

2640	14F-0157- LL-134-4	WILLIAMS SELENA &				NOTICE VALUE	308,300
2018	777 WALDEN BLVD FUL			LAND	41,300	CURRENT	308,300
	APPRS: 711	TaxDistrict	55	IMP	267,000	CHANGE	0
	NBHD: 4684.						
	APPL REASON:	Value and Taxibility		Total	308,300.00		
	STAFF RECOM:	No change in value					

****

2641	14F-0157- LL-138-5	WALKER LEROY W & PATRICIA A				NOTICE VALUE	358,200
2018	761 WALDEN BLVD FUL			LAND	43,500	CURRENT	358,200
	APPRS: 711	TaxDistrict	55	IMP	314,700	CHANGE	0
	NBHD: 4684.						
	APPL REASON:	Value and Taxibility		Total	358,200.00		
	STAFF RECOM:	No change in value					

****

2642	14F-0157- LL-143-5	HARPER SABRINA & MICHAEL				NOTICE VALUE	305,600
2018	741 WALDEN BLVD FUL			LAND	38,100	CURRENT	305,600
	APPRS: 711	TaxDistrict	55	IMP	267,500	CHANGE	0
	NBHD: 4684.						
	APPL REASON:	Fair Market Value		Total	305,600.00		
	STAFF RECOM:	No change in value					

****

2643	14F-0157- LL-148-4	HENDERSON FERDINAND L &				NOTICE VALUE	260,600
2018	721 WALDEN BLVD FUL			LAND	39,200	CURRENT	260,600
	APPRS: 711	TaxDistrict	55	IMP	221,400	CHANGE	0
	NBHD: 4684.						
	APPL REASON:	Fair Market Value		Total	260,600.00		
	STAFF RECOM:	No change in value					

****

2644	14F-0157- LL-167-4	ROGERS ROSALIND E &				NOTICE VALUE	219,900
2018	3735 HOLIDAY LN FUL			LAND	33,000	CURRENT	219,900
	APPRS: 711	TaxDistrict	55	IMP	186,900	CHANGE	0
	NBHD: 4684.2						
	APPL REASON:	Value and Uniformity		Total	219,900.00		
	STAFF RECOM:	No change in value					

****

2645	14F-0157- LL-195-5	ADAMS TERESA				NOTICE VALUE	180,600
2018	360 FITZGERALD PL FUL			LAND	30,400	CURRENT	180,600
	APPRS: 711	TaxDistrict	55	IMP	150,200	CHANGE	0
	NBHD: 4684.2						
	APPL REASON:	Value and Uniformity		Total	180,600.00		
	STAFF RECOM:	No change in value					

****

2646	14F-0157- LL-242-5	SINGLETON DELORES				NOTICE VALUE	150,300
2018	7516 COLE LN FUL			LAND	31,700	CURRENT	150,300
	APPRS: 711	TaxDistrict	55	IMP	118,600	CHANGE	0
	NBHD: 4684.2						
	APPL REASON:	Value and Taxibility		Total	150,300.00		
	STAFF RECOM:	No change in value					

****

RESIDENTIAL PROPERTIES

2647 14F-0157- LL-266-4 MC CARTER HORACE & SHERRY D NOTICE VALUE 335,600
2018 3825 RENAISSANCE CIR FUL LAND 37,600 CURRENT 335,600
APPRS: 711 TaxDistrict 55 IMP 298,000 CHANGE 0
NBHD: 4684.
APPL REASON: Value and Uniformity Total 335,600.00
STAFF RECOM: No change in value
****

2648 14F-0157- LL-271-4 WHITE GWENDOLYN L NOTICE VALUE 299,700
2018 3920 RENAISSANCE CIR FUL LAND 40,200 CURRENT 299,700
APPRS: 711 TaxDistrict 55 IMP 259,500 CHANGE 0
NBHD: 4684.
APPL REASON: Fair Market Value Total 299,700.00
STAFF RECOM: No change in value
****

2649 14F-0157- LL-275-5 WASHINGTON CLEMENTINE & NOTICE VALUE 352,300
2018 3815 RENAISSANCE CIR FUL LAND 34,300 CURRENT 352,300
APPRS: 711 TaxDistrict 55 IMP 318,000 CHANGE 0
NBHD: 4684.
APPL REASON: Fair Market Value Total 352,300.00
STAFF RECOM: No change in value
****

2650 14F-0157- LL-293-8 BURNETT KEISHA NOTICE VALUE 176,400
2018 7276 THOREAU CIR FUL LAND 31,500 CURRENT 176,400
APPRS: 711 TaxDistrict 55 IMP 144,900 CHANGE 0
NBHD: 4684.2
APPL REASON: Fair Market Value Total 176,400.00
STAFF RECOM: No change in value
****

2651 14F-0157- LL-342-3 HOLLIS REGINA & JOHN D NOTICE VALUE 292,800
2018 3410 CONCORD LOOP FUL LAND 36,600 CURRENT 292,800
APPRS: 711 TaxDistrict 55 IMP 256,200 CHANGE 0
NBHD: 4684.
APPL REASON: Fair Market Value Total 292,800.00
STAFF RECOM: No change in value
****

2652 14F-0157- LL-348-0 LEONARD PEEPLES CHERYL NOTICE VALUE 302,500
2018 784 HAYES CT FUL LAND 39,200 CURRENT 302,500
APPRS: 711 TaxDistrict 55 IMP 263,300 CHANGE 0
NBHD: 4684.
APPL REASON: Uniformity Total 302,500.00
STAFF RECOM: No change in value
****

2653 14F-0157- LL-361-3 LARKINS JOHN R & SHARON E NOTICE VALUE 294,600
2018 3442 CONCORD LOOP FUL LAND 40,200 CURRENT 294,600
APPRS: 711 TaxDistrict 55 IMP 254,400 CHANGE 0
NBHD: 4684.
APPL REASON: Value and Uniformity Total 294,600.00
STAFF RECOM: No change in value
****

RESIDENTIAL PROPERTIES

2654 14F-0157- LL-362-1 BOONE BEVERLY S NOTICE VALUE 291,900
2018 3446 CONCORD LOOP FUL LAND 40,200 CURRENT 291,900
APPRS: 711 TaxDistrict 55 IMP 251,700 CHANGE 0
NBHD: 4684.
APPL REASON: Value and Uniformity Total 291,900.00
STAFF RECOM: No change in value
****

2655 14F-0157- LL-449-6 WILLIAMS SAMUEL JR & NAOMI G NOTICE VALUE 235,700
2018 3485 ELLINGTON WAY FUL LAND 35,400 CURRENT 235,700
APPRS: 711 TaxDistrict 55 IMP 200,300 CHANGE 0
NBHD: 4684.1
APPL REASON: Value/Unif/Taxibility Total 235,700.00
STAFF RECOM: No change in value
****

2656 14F-0158- LL-038-6 GRESHAM JEFFREY A NOTICE VALUE 127,300
2018 3050 PEBBLE CREEK LN FUL LAND 19,700 CURRENT 127,300
APPRS: 711 TaxDistrict 55 IMP 107,600 CHANGE 0
NBHD: 4648.
APPL REASON: Value/Unif/Taxibility Total 127,300.00
STAFF RECOM: No change in value
****

2657 14F-0158- LL-101-2 HOLLOWAY JAMIL & NOTICE VALUE 122,400
2018 7365 AMHURST TER FUL LAND 19,600 CURRENT 122,400
APPRS: 711 TaxDistrict 55 IMP 102,800 CHANGE 0
NBHD: 4648.
APPL REASON: Value and Uniformity Total 122,400.00
STAFF RECOM: No change in value
****

2658 14F-0158- LL-102-0 MORRISON NEGAR NOTICE VALUE 125,700
2018 7355 AMHURST TER FUL LAND 19,700 CURRENT 125,700
APPRS: 711 TaxDistrict 55 IMP 106,000 CHANGE 0
NBHD: 4648.
APPL REASON: Value and Uniformity Total 125,700.00
STAFF RECOM: No change in value
****

2659 14F-0158- LL-146-7 CARTER JOHN NOTICE VALUE 123,500
2018 7596 HILLTOP WAY FUL LAND 22,000 CURRENT 123,500
APPRS: 711 TaxDistrict 55 IMP 101,500 CHANGE 0
NBHD: 4648.1
APPL REASON: Value/Unif/Taxibility Total 123,500.00
STAFF RECOM: No change in value
****

2660 14F-0158- LL-196-2 SANDRIDGE VERONICA NOTICE VALUE 150,900
2018 3195 HIGHGREEN TRL FUL LAND 29,000 CURRENT 150,900
APPRS: 711 TaxDistrict 55 IMP 121,900 CHANGE 0
NBHD: 4648.2
APPL REASON: Value and Uniformity Total 150,900.00
STAFF RECOM: No change in value
****

RESIDENTIAL PROPERTIES

2661	14F-0158- LL-215-0	ARNOLD SUZETTE & MICHAEL				NOTICE VALUE	163,700
2018	793 PRESTIGE PT FUL			LAND	28,700	CURRENT	163,700
	APPRS: 711	TaxDistrict	55	IMP	135,000	CHANGE	0
	NBHD: 4648.2						
	APPL REASON:	Value and Uniformity		Total	163,700.00		
	STAFF RECOM:	No change in value					

****

2662	14F-0158- LL-262-2	CRANE GWENDOLYN E				NOTICE VALUE	128,700
2018	460 PINEVALE CT FUL			LAND	17,400	CURRENT	128,700
	APPRS: 711	TaxDistrict	55	IMP	111,300	CHANGE	0
	NBHD: 4648.						
	APPL REASON:	Value/Unif/Taxibility		Total	128,700.00		
	STAFF RECOM:	No change in value					

****

2663	14F-0158- LL-264-8	DOZIER ROTINA L				NOTICE VALUE	150,600
2018	455 PINEVALE CT FUL			LAND	19,900	CURRENT	150,600
	APPRS: 711	TaxDistrict	55	IMP	130,700	CHANGE	0
	NBHD: 4648.						
	APPL REASON:	Fair Market Value		Total	150,600.00		
	STAFF RECOM:	No change in value					

****

2664	14F-0158- LL-267-1	COPPIN REGINA				NOTICE VALUE	180,400
2018	425 PINEVALE CT FUL			LAND	19,400	CURRENT	180,400
	APPRS: 711	TaxDistrict	55	IMP	161,000	CHANGE	0
	NBHD: 4648.						
	APPL REASON:	Value and Uniformity		Total	180,400.00		
	STAFF RECOM:	No change in value					

****

2665	14F-0158- LL-336-4	LAGURRE MARC				NOTICE VALUE	144,700
2018	3130 REDWOOD RUN FUL			LAND	20,000	CURRENT	144,700
	APPRS: 711	TaxDistrict	55	IMP	124,700	CHANGE	0
	NBHD: 4648.						
	APPL REASON:	Value and Uniformity		Total	144,700.00		
	STAFF RECOM:	No change in value					

****

2666	14F-0158- LL-343-0	BROWN MARGARET				NOTICE VALUE	128,900
2018	3162 REDWOOD RUN FUL			LAND	19,400	CURRENT	128,900
	APPRS: 711	TaxDistrict	55	IMP	109,500	CHANGE	0
	NBHD: 4648.						
	APPL REASON:	Fair Market Value		Total	128,900.00		
	STAFF RECOM:	No change in value					

****

2667	14F-0158- LL-350-5	LAGUERRE MARC				NOTICE VALUE	133,200
2018	3178 REDWOOD RUN FUL			LAND	20,100	CURRENT	133,200
	APPRS: 711	TaxDistrict	55	IMP	113,100	CHANGE	0
	NBHD: 4648.						
	APPL REASON:	Value and Uniformity		Total	133,200.00		
	STAFF RECOM:	No change in value					

****

RESIDENTIAL PROPERTIES

2668	14F-0158-0001-009-5	HALLMAN FAMILY TRUST THE				NOTICE VALUE	87,800
2018	OXFORD RD FUL			LAND	87,800	CURRENT	87,800
	APPRS: 711	TaxDistrict	55	IMP	0	CHANGE	0
	NBHD: 4624.2						
	APPL REASON:	Fair Market Value		Total	87,800.00		
	STAFF RECOM:	No change in value					

****

2669	14F-0162- LL-004-2	MOSS RUTH				NOTICE VALUE	366,600
2018	7514 GARLAND CIR FUL			LAND	43,000	CURRENT	366,600
	APPRS: 711	TaxDistrict	55	IMP	323,600	CHANGE	0
	NBHD: 4684.1						
	APPL REASON:	Value and Uniformity		Total	366,600.00		
	STAFF RECOM:	No change in value					

****

2670	14F-0162- LL-032-3	SPAN LASHANDRA T & WENDELL M				NOTICE VALUE	352,500
2018	7555 THOREAU CIR FUL			LAND	42,800	CURRENT	352,500
	APPRS: 711	TaxDistrict	55	IMP	309,700	CHANGE	0
	NBHD: 4684.						
	APPL REASON:	Value and Uniformity		Total	352,500.00		
	STAFF RECOM:	No change in value					

****

2671	14F-0162- LL-036-4	DIGGS WILBORN SUSANNE C				NOTICE VALUE	270,300
2018	712 BAKER CT FUL			LAND	41,400	CURRENT	270,300
	APPRS: 711	TaxDistrict	55	IMP	228,900	CHANGE	0
	NBHD: 4684.						
	APPL REASON:	Fair Market Value		Total	270,300.00		
	STAFF RECOM:	No change in value					

****

2672	14F-0162- LL-039-8	HARPER WILLIAM G &				NOTICE VALUE	298,300
2018	7505 THOREAU CIR FUL			LAND	43,900	CURRENT	298,300
	APPRS: 711	TaxDistrict	55	IMP	254,400	CHANGE	0
	NBHD: 4684.						
	APPL REASON:	Value and Taxibility		Total	298,300.00		
	STAFF RECOM:	No change in value					

****

2673	14F-0162- LL-040-6	HARRIS LENORA L				NOTICE VALUE	313,100
2018	7495 THOREAU CIR FUL			LAND	39,000	CURRENT	313,100
	APPRS: 711	TaxDistrict	55	IMP	274,100	CHANGE	0
	NBHD: 4684.						
	APPL REASON:	Fair Market Value		Total	313,100.00		
	STAFF RECOM:	No change in value					

****

2674	14F-0162- LL-046-3	FOLSON MONIQUE & MATTHEW				NOTICE VALUE	338,300
2018	510 PICKFORD PL FUL			LAND	37,900	CURRENT	338,300
	APPRS: 711	TaxDistrict	55	IMP	300,400	CHANGE	0
	NBHD: 4684.						
	APPL REASON:	Fair Market Value		Total	338,300.00		
	STAFF RECOM:	No change in value					

****

RESIDENTIAL PROPERTIES

2675	14F-0162- LL-048-9	WILLIS MELVIN L JR &				NOTICE VALUE	311,600
2018	530 PICKFORD PL FUL			LAND	37,900	CURRENT	311,600
	APPRS: 711	TaxDistrict	55	IMP	273,700	CHANGE	0
	NBHD: 4684.						
	APPL REASON: Value and Uniformity			Total	311,600.00		
	STAFF RECOM: No change in value						

****

2676	14F-0162- LL-055-4	WHITT NUNNALLY ANTONIO L & CATHERINE				NOTICE VALUE	348,200
2018	515 PICKFORD PL FUL			LAND	41,700	CURRENT	348,200
	APPRS: 711	TaxDistrict	55	IMP	306,500	CHANGE	0
	NBHD: 4684.						
	APPL REASON: Fair Market Value			Total	348,200.00		
	STAFF RECOM: No change in value						

****

2677	14F-0162- LL-064-6	BB & G NETWORK LLC				NOTICE VALUE	48,100
2018	7460 THOREAU CIR FUL			LAND	48,100	CURRENT	48,100
	APPRS: 711	TaxDistrict	55	IMP	0	CHANGE	0
	NBHD: 4684.						
	APPL REASON: Fair Market Value			Total	48,100.00		
	STAFF RECOM: No change in value						

****

2678	14F-0162- LL-069-5	BB&G NETWORK LLC				NOTICE VALUE	39,600
2018	3930 RENAISSANCE CIR FUL			LAND	39,600	CURRENT	39,600
	APPRS: 711	TaxDistrict	55	IMP	0	CHANGE	0
	NBHD: 4684.						
	APPL REASON: Fair Market Value			Total	39,600.00		
	STAFF RECOM: No change in value						

****

2679	14F-0162- LL-070-3	BREWINGTON JAMILLIA F &				NOTICE VALUE	424,900
2018	3411 CONCORD LOOP FUL			LAND	39,700	CURRENT	424,900
	APPRS: 711	TaxDistrict	55	IMP	385,200	CHANGE	0
	NBHD: 4684.						
	APPL REASON: Fair Market Value			Total	424,900.00		
	STAFF RECOM: No change in value						

****

2680	14F-0162- LL-071-1	BB & G NETWORK LLC				NOTICE VALUE	49,800
2018	7425 THOREAU CIR FUL			LAND	49,800	CURRENT	49,800
	APPRS: 711	TaxDistrict	55	IMP	0	CHANGE	0
	NBHD: 4684.						
	APPL REASON: Fair Market Value			Total	49,800.00		
	STAFF RECOM: No change in value						

****

2681	17 -0001-0007-083-2	HUTCHINSON ROBIN M &				NOTICE VALUE	561,100
2018	910 HIGHLAND VIEW NE ATL			LAND	159,900	CURRENT	561,100
	APPRS: 227	TaxDistrict	05	IMP	401,200	CHANGE	0
	NBHD: 1434.3						
	APPL REASON: Value and Uniformity			Total	561,100.00		
	STAFF RECOM: No change in value						

****

RESIDENTIAL PROPERTIES

2682	17 -0001-0012-004-1 CHENG TINA M				NOTICE VALUE	275,400
2018	1118 ROSEDALE DR NE # A 4 ATL		LAND	55,000	CURRENT	275,400
	APPRS: 478	TaxDistrict 05	IMP	220,400	CHANGE	0
	NBHD: 0117.					
	APPL REASON: Fair Market Value		Total	275,400.00		
	STAFF RECOM: No change in value					

****

2683	17 -0001-0012-006-6 FURGAL JENNIFER J				NOTICE VALUE	275,400
2018	1122 ROSEDALE DR NE # B 2 ATL		LAND	55,000	CURRENT	275,400
	APPRS: 227	TaxDistrict 05	IMP	220,400	CHANGE	0
	NBHD: 0117.					
	APPL REASON: Value and Uniformity		Total	275,400.00		
	STAFF RECOM: No change in value					

****

2684	17 -0001-0016-003-9 SPINELLO TODD				NOTICE VALUE	222,500
2018	1034 VIRGINIA AVE NE 3 ATL		LAND	44,500	CURRENT	222,500
	APPRS: 227	TaxDistrict 05	IMP	178,000	CHANGE	0
	NBHD: 9906.9					
	APPL REASON: Value and Uniformity		Total	222,500.00		
	STAFF RECOM: No change in value					

****

2685	17 -0002-0001-018-3 WITHERS R BRETT &				NOTICE VALUE	668,900
2018	1437 NORTH MORNINGSIDE DR ATL		LAND	177,300	CURRENT	668,900
	APPRS: 227	TaxDistrict 05	IMP	491,600	CHANGE	0
	NBHD: 1703.					
	APPL REASON: Value and Uniformity		Total	668,900.00		
	STAFF RECOM: No change in value					

****

2686	17 -0002-0002-020-8 KING KEVIN & NANCY				NOTICE VALUE	1,260,500
2018	1436 LANIER PL NE ATL		LAND	163,200	CURRENT	1,260,500
	APPRS: 227	TaxDistrict 05	IMP	1,097,300	CHANGE	0
	NBHD: 1703.					
	APPL REASON: Fair Market Value		Total	1,260,500.00		
	STAFF RECOM: No change in value					

****

2687	17 -0002-0002-044-8 MORRISON DONALD C & HEATHER E				NOTICE VALUE	392,000
2018	1437 WESSYNGTON RD NE ATL		LAND	168,800	CURRENT	392,000
	APPRS: 227	TaxDistrict 05	IMP	223,200	CHANGE	0
	NBHD: 1703.					
	APPL REASON: Fair Market Value		Total	392,000.00		
	STAFF RECOM: No change in value					

****

2688	17 -0002-0003-028-0 DESHAZO DIANE L &				NOTICE VALUE	537,900
2018	1046 HIGH POINT DR NE ATL		LAND	148,000	CURRENT	537,900
	APPRS: 227	TaxDistrict 05	IMP	389,900	CHANGE	0
	NBHD: 1703.					
	APPL REASON: Value and Uniformity		Total	537,900.00		
	STAFF RECOM: No change in value					

****

RESIDENTIAL PROPERTIES

2689 17 -0002-0003-110-6 MOELLER JEFFREY P & BETH A NOTICE VALUE 1,022,800
2018 1435 LANIER PL NE ATL LAND 172,900 CURRENT 1,022,800
APPRS: 227 TaxDistrict 05 IMP 849,900 CHANGE 0
NBHD: 1703.
APPL REASON: Value and Uniformity Total 1,022,800.00
STAFF RECOM: No change in value

****

2690 17 -0002-0006-011-3 CREIGHTON JAS F JR & VIVIAN R NOTICE VALUE 497,000
2018 1422 NORTH MORNINGSIDE DR ATL LAND 187,200 CURRENT 497,000
APPRS: 227 TaxDistrict 05 IMP 309,800 CHANGE 0
NBHD: 1703.
APPL REASON: Fair Market Value Total 497,000.00
STAFF RECOM: No change in value

****

2691 17 -0002-0006-012-1 HODGSON GEOFFREY M NOTICE VALUE 2,660,400
2018 1418 NORTH MORNINGSIDE DR ATL LAND 189,500 CURRENT 2,660,400
APPRS: 227 TaxDistrict 05 IMP 2,470,900 CHANGE 0
NBHD: 1703.
APPL REASON: Value and Uniformity Total 2,660,400.00
STAFF RECOM: No change in value

****

2692 17 -0002-0006-015-4 PATON SMITH JONATHAN D & WILLA S NOTICE VALUE 1,438,400
2018 1408 NORTH MORNINGSIDE DR ATL LAND 177,400 CURRENT 1,438,400
APPRS: 227 TaxDistrict 05 IMP 1,261,000 CHANGE 0
NBHD: 1703.
APPL REASON: Value and Uniformity Total 1,438,400.00
STAFF RECOM: No change in value

****

2693 17 -0002-0006-036-0 BURR AMANDA & SHUE THOMAS S NOTICE VALUE 572,500
2018 1331 NORTHVIEW AVE NE ATL LAND 164,900 CURRENT 572,500
APPRS: 227 TaxDistrict 05 IMP 407,600 CHANGE 0
NBHD: 1703.
APPL REASON: Value and Uniformity Total 572,500.00
STAFF RECOM: No change in value

****

2694 17 -0002-0006-037-8 ALTMAN HUGH A & ANTHONY PAMELA NOTICE VALUE 827,200
2018 1337 NORTHVIEW AVE NE ATL LAND 165,100 CURRENT 827,200
APPRS: 227 TaxDistrict 05 IMP 662,100 CHANGE 0
NBHD: 1703.
APPL REASON: Value and Uniformity Total 827,200.00
STAFF RECOM: No change in value

****

2695 17 -0002-0006-038-6 WINTERS FRANK & SUSAN NOTICE VALUE 605,300
2018 1343 NORTHVIEW AVE NE ATL LAND 175,900 CURRENT 605,300
APPRS: 227 TaxDistrict 05 IMP 429,400 CHANGE 0
NBHD: 1703.
APPL REASON: Value and Uniformity Total 605,300.00
STAFF RECOM: No change in value

****

RESIDENTIAL PROPERTIES

2696	17 -0002-0007-002-1 SCHOENEWALD SARRAH &				NOTICE VALUE	951,000
2018	1398 NORTHVIEW AVE NE ATL		LAND	164,500	CURRENT	951,000
	APPRS: 227	TaxDistrict 05	IMP	786,500	CHANGE	0
	NBHD: 1703.					
	APPL REASON: Value and Uniformity		Total	951,000.00		
	STAFF RECOM: No change in value					

****

2697	17 -0002-0007-007-0 GANZ JOSHUA & MARCIA				NOTICE VALUE	924,900
2018	1372 NORTHVIEW AVE NE ATL		LAND	166,500	CURRENT	924,900
	APPRS: 227	TaxDistrict 05	IMP	758,400	CHANGE	0
	NBHD: 1703.					
	APPL REASON: Value and Uniformity		Total	924,900.00		
	STAFF RECOM: No change in value					

****

2698	17 -0002-0007-013-8 FISCHER MARGIE A				NOTICE VALUE	586,500
2018	1346 NORTHVIEW AVE NE ATL		LAND	166,500	CURRENT	586,500
	APPRS: 227	TaxDistrict 05	IMP	420,000	CHANGE	0
	NBHD: 1703.					
	APPL REASON: Fair Market Value		Total	586,500.00		
	STAFF RECOM: No change in value					

****

2699	17 -0002-0007-036-9 MILLER DAVID				NOTICE VALUE	472,000
2018	1333 BERWICK AVE NE ATL		LAND	167,100	CURRENT	472,000
	APPRS: 227	TaxDistrict 05	IMP	304,900	CHANGE	0
	NBHD: 1703.					
	APPL REASON: Fair Market Value		Total	472,000.00		
	STAFF RECOM: No change in value					

****

2700	17 -0002-0008-020-2 MASON MATTHEW SCOTT				NOTICE VALUE	559,800
2018	1337 NORTH HIGHLAND AVE ATL		LAND	154,700	CURRENT	559,800
	APPRS: 227	TaxDistrict 05	IMP	405,100	CHANGE	0
	NBHD: 1703.					
	APPL REASON: Fair Market Value		Total	559,800.00		
	STAFF RECOM: No change in value					

****

2701	17 -0002-0008-025-1 SCHARBO DEHAAN MARIANNE M				NOTICE VALUE	906,600
2018	1357 NORTH HIGHLAND AVE ATL		LAND	171,300	CURRENT	906,600
	APPRS: 227	TaxDistrict 05	IMP	735,300	CHANGE	0
	NBHD: 1703.					
	APPL REASON: Fair Market Value		Total	906,600.00		
	STAFF RECOM: No change in value					

****

2702	17 -0002-0008-026-9 BOS GENEVIEVE T &				NOTICE VALUE	724,200
2018	1305 NORTH MORNINGSIDE DR ATL		LAND	164,300	CURRENT	724,200
	APPRS: 227	TaxDistrict 05	IMP	559,900	CHANGE	0
	NBHD: 1703.					
	APPL REASON: Value and Uniformity		Total	724,200.00		
	STAFF RECOM: No change in value					

****

RESIDENTIAL PROPERTIES

2703 17 -0002-0008-028-5 LIM REBECCA R NOTICE VALUE 642,400
2018 1309 NORTH MORNINGSIDE DR ATL LAND 168,400 CURRENT 642,400
APPRS: 227 TaxDistrict 05 IMP 474,000 CHANGE 0
NBHD: 1703.
APPL REASON: Exemption Denial Total 642,400.00
STAFF RECOM: No change in value
****

2704 17 -0002-0008-054-1 BEAMAN JENNY Q NOTICE VALUE 565,500
2018 1297 NORTH MORNINGSIDE DR ATL LAND 162,200 CURRENT 565,500
APPRS: 227 TaxDistrict 05 IMP 403,300 CHANGE 0
NBHD: 1703.
APPL REASON: Value and Uniformity Total 565,500.00
STAFF RECOM: No change in value
****

2705 17 -0002-0008-056-6 HELMICK CHAS G III & APRIL K NOTICE VALUE 606,600
2018 1301 NORTH MORNINGSIDE DR ATL LAND 165,100 CURRENT 606,600
APPRS: 227 TaxDistrict 05 IMP 441,500 CHANGE 0
NBHD: 1703.
APPL REASON: Uniformity Total 606,600.00
STAFF RECOM: No change in value
****

2706 17 -0002-0009-018-5 ETHERINGTON TIM P NOTICE VALUE 487,100
2018 1165 UNIVERSITY DR NE ATL LAND 163,500 CURRENT 487,100
APPRS: 227 TaxDistrict 05 IMP 323,600 CHANGE 0
NBHD: 1703.
APPL REASON: Value and Uniformity Total 487,100.00
STAFF RECOM: No change in value
****

2707 17 -0002-0009-038-3 HADFIELD JAMES S & NOTICE VALUE 1,154,600
2018 1305 LANIER BLVD NE ATL LAND 161,800 CURRENT 1,154,600
APPRS: 227 TaxDistrict 05 IMP 992,800 CHANGE 0
NBHD: 1703.
APPL REASON: Value and Uniformity Total 1,154,600.00
STAFF RECOM: No change in value
****

2708 17 -0002-0009-050-8 BRICKMAN VIRGINIA A NOTICE VALUE 688,900
2018 1357 LANIER BLVD NE ATL LAND 180,400 CURRENT 688,900
APPRS: 227 TaxDistrict 05 IMP 508,500 CHANGE 0
NBHD: 1703.
APPL REASON: Value and Uniformity Total 688,900.00
STAFF RECOM: No change in value
****

2709 17 -0002-0009-057-3 ZIPPERMAN BARRY L NOTICE VALUE 622,900
2018 1279 LANIER BLVD NE ATL LAND 188,700 CURRENT 622,900
APPRS: 227 TaxDistrict 05 IMP 434,200 CHANGE 0
NBHD: 1703.
APPL REASON: Value and Uniformity Total 622,900.00
STAFF RECOM: No change in value
****

RESIDENTIAL PROPERTIES

2710 17 -0002-0010-001-8 SCHNEIDER ROBT M & STRODE GEO NOTICE VALUE 510,900
2018 879 COURTENAY DR NE ATL LAND 161,600 CURRENT 510,900
APPRS: 227 TaxDistrict 05 IMP 349,300 CHANGE 0
NBHD: 1703.
APPL REASON: Value and Uniformity Total 510,900.00
STAFF RECOM: No change in value

****

2711 17 -0002-0011-002-5 BISIG ASHLIE A NOTICE VALUE 1,130,300
2018 1314 NORTH MORNINGSIDE DR ATL LAND 163,100 CURRENT 1,130,300
APPRS: 227 TaxDistrict 05 IMP 967,200 CHANGE 0
NBHD: 1703.
APPL REASON: Value and Uniformity Total 1,130,300.00
STAFF RECOM: No change in value

****

2712 17 -0002-0011-029-8 RICHMOND RICHARD E & ERIN R NOTICE VALUE 801,400
2018 1282 AVALON PL NE ATL LAND 164,400 CURRENT 801,400
APPRS: 227 TaxDistrict 05 IMP 637,000 CHANGE 0
NBHD: 1703.
APPL REASON: Value and Uniformity Total 801,400.00
STAFF RECOM: No change in value

****

2713 17 -0002-0011-042-1 MUNOZ JUAN A & NOTICE VALUE 876,500
2018 981 COURTENAY DR NE ATL LAND 165,300 CURRENT 876,500
APPRS: 227 TaxDistrict 05 IMP 711,200 CHANGE 0
NBHD: 1703.
APPL REASON: Value and Uniformity Total 876,500.00
STAFF RECOM: No change in value

****

2714 17 -0004-0001-003-3 DEFAUW GARY NOTICE VALUE 353,800
2018 1165 HAMPTON WAY NE ATL LAND 78,600 CURRENT 353,800
APPRS: 227 TaxDistrict 05 IMP 275,200 CHANGE 0
NBHD: 1747.
APPL REASON: Value and Uniformity Total 353,800.00
STAFF RECOM: No change in value

****

2715 17 -0004-0001-014-0 VANDERKLOOT FILM & TELEVISION INC NOTICE VALUE 248,500
2018 2040 ARLINGTON AVE NE ATL LAND 73,700 CURRENT 248,500
APPRS: 227 TaxDistrict 05 IMP 174,800 CHANGE 0
NBHD: 1747.
APPL REASON: Value and Uniformity Total 248,500.00
STAFF RECOM: No change in value

****

2716 17 -0004-0001-057-9 LAWSON DAYNA NOTICE VALUE 256,900
2018 2031 ARLINGTON AVE NE ATL LAND 68,500 CURRENT 256,900
APPRS: 227 TaxDistrict 05 IMP 188,400 CHANGE 0
NBHD: 1747.
APPL REASON: Value and Uniformity Total 256,900.00
STAFF RECOM: No change in value

****

RESIDENTIAL PROPERTIES

2717 17 -0004-0001-081-9 RICHARDSON WILLIAM DAVID NOTICE VALUE 437,500
2018 2113 ARLINGTON AVE NE ATL LAND 79,200 CURRENT 437,500
APPRS: 227 TaxDistrict 05 IMP 358,300 CHANGE 0
NBHD: 1747.
APPL REASON: Value and Uniformity Total 437,500.00
STAFF RECOM: No change in value
****

2718 17 -0004-0006-008-7 VAUGHN TERRY RAY NOTICE VALUE 346,100
2018 1113 MORNINGSIDE PL NE ATL LAND 33,600 CURRENT 346,100
APPRS: 227 TaxDistrict 05 IMP 312,500 CHANGE 0
NBHD: 0517.
APPL REASON: Value and Uniformity Total 346,100.00
STAFF RECOM: No change in value
****

2719 17 -0004-0006-014-5 THOMAS BIJU MATTHEW & NOTICE VALUE 348,600
2018 1125 MORNINGSIDE PL NE ATL LAND 33,600 CURRENT 348,600
APPRS: 227 TaxDistrict 05 IMP 315,000 CHANGE 0
NBHD: 0517.
APPL REASON: Value/Unif/Taxibility Total 348,600.00
STAFF RECOM: No change in value
****

2720 17 -0004-0006-016-0 KOTLER KARYN J NOTICE VALUE 346,100
2018 1129 MORNINGSIDE PL NE ATL LAND 33,600 CURRENT 346,100
APPRS: 227 TaxDistrict 05 IMP 312,500 CHANGE 0
NBHD: 0517.
APPL REASON: Fair Market Value Total 346,100.00
STAFF RECOM: No change in value
****

2721 17 -0004-0006-021-0 HENDRIX LINDSAY & BRAD NOTICE VALUE 379,600
2018 1130 MORNINGSIDE PL NE ATL LAND 35,400 CURRENT 379,600
APPRS: 227 TaxDistrict 05 IMP 344,200 CHANGE 0
NBHD: 0517.
APPL REASON: Value and Uniformity Total 379,600.00
STAFF RECOM: No change in value
****

2722 17 -0004-0006-022-8 LEWITES ADAM LEE NOTICE VALUE 306,000
2018 1128 MORNINGSIDE PL NE ATL LAND 30,400 CURRENT 306,000
APPRS: 227 TaxDistrict 05 IMP 275,600 CHANGE 0
NBHD: 0517.
APPL REASON: Value and Uniformity Total 306,000.00
STAFF RECOM: No change in value
****

2723 17 -0004-0006-023-6 FOSTER SCOTT CHARLES & BLOUNT RAYMOND NOTICE VALUE 306,000
2018 1126 MORNINGSIDE PL NE ATL LAND 30,400 CURRENT 306,000
APPRS: 227 TaxDistrict 05 IMP 275,600 CHANGE 0
NBHD: 0517.
APPL REASON: Value and Uniformity Total 306,000.00
STAFF RECOM: No change in value
****

RESIDENTIAL PROPERTIES

2724	17 -0004-0006-026-9	JONES CRAIG W				NOTICE VALUE	379,600
2018	1120 MORNINGSIDE PL NE ATL			LAND	35,400	CURRENT	379,600
	APPRS: 227	TaxDistrict	05	IMP	344,200	CHANGE	0
	NBHD: 0517.						
	APPL REASON: Fair Market Value			Total	379,600.00		
	STAFF RECOM: No change in value						

****

2725	17 -0004-0006-028-5	LEONARD SARAH MEREDITH				NOTICE VALUE	307,800
2018	1116 MORNINGSIDE PL NE ATL			LAND	30,400	CURRENT	307,800
	APPRS: 227	TaxDistrict	05	IMP	277,400	CHANGE	0
	NBHD: 0517.						
	APPL REASON: Value and Uniformity			Total	307,800.00		
	STAFF RECOM: No change in value						

****

2726	17 -0004-0006-033-5	DILLARD TYLER				NOTICE VALUE	379,600
2018	1106 MORNINGSIDE PL NE ATL			LAND	35,400	CURRENT	379,600
	APPRS: 227	TaxDistrict	05	IMP	344,200	CHANGE	0
	NBHD: 0517.						
	APPL REASON: Value and Uniformity			Total	379,600.00		
	STAFF RECOM: No change in value						

****

2727	17 -0004-0006-048-3	SUBLETT MATTHEW L				NOTICE VALUE	323,300
2018	1136 MORNINGSIDE PL NE ATL			LAND	34,900	CURRENT	323,300
	APPRS: 227	TaxDistrict	05	IMP	288,400	CHANGE	0
	NBHD: 0517.						
	APPL REASON: Fair Market Value			Total	323,300.00		
	STAFF RECOM: No change in value						

****

2728	17 -0004-0006-050-9	WYATT MADELEINE J				NOTICE VALUE	356,000
2018	1174 MORNINGSIDE PL NE ATL			LAND	34,900	CURRENT	356,000
	APPRS: 227	TaxDistrict	05	IMP	321,100	CHANGE	0
	NBHD: 0517.						
	APPL REASON: Value and Uniformity			Total	356,000.00		
	STAFF RECOM: No change in value						

****

2729	17 -0004-0006-056-6	STAHL WILLIAM S & LANGLEY BRIAN J				NOTICE VALUE	356,000
2018	1162 MORNINGSIDE PL NE ATL			LAND	34,900	CURRENT	356,000
	APPRS: 227	TaxDistrict	05	IMP	321,100	CHANGE	0
	NBHD: 0517.						
	APPL REASON: Fair Market Value			Total	356,000.00		
	STAFF RECOM: No change in value						

****

2730	17 -0004-0006-059-0	KELLY MEGAN A				NOTICE VALUE	356,000
2018	1156 MORNINGSIDE PL NE ATL			LAND	34,900	CURRENT	356,000
	APPRS: 227	TaxDistrict	05	IMP	321,100	CHANGE	0
	NBHD: 0517.						
	APPL REASON: Fair Market Value			Total	356,000.00		
	STAFF RECOM: No change in value						

****

09 August , 2018

A2 Appeal No Changes - Real Property

RESIDENTIAL PROPERTIES

2731	17 -0005- LL-106-5 YOUNG DEREK L &				NOTICE VALUE	569,800
2018	1161 SHERIDAN RD NE # #4 ATL		LAND	113,900	CURRENT	569,800
	APPRS: 227	TaxDistrict	05 IMP	455,900	CHANGE	0
	NBHD: 7790.					
	APPL REASON: Fair Market Value		Total	569,800.00		
	STAFF RECOM: No change in value					

****

2732	17 -0005- LL-111-5 BISHIRJIAN CHARLES A &				NOTICE VALUE	647,900
2018	1161 SHERIDAN RD NE # #9 ATL		LAND	132,800	CURRENT	647,900
	APPRS: 227	TaxDistrict	05 IMP	515,100	CHANGE	0
	NBHD: 7790.					
	APPL REASON: Value and Uniformity		Total	647,900.00		
	STAFF RECOM: No change in value					

****

2733	17 -0005- LL-127-1 GRAHAM KRISTA L				NOTICE VALUE	428,600
2018	1203 LA VISTA RD NE ATL		LAND	136,700	CURRENT	428,600
	APPRS: 227	TaxDistrict	05 IMP	291,900	CHANGE	0
	NBHD: 9919.7					
	APPL REASON: Fair Market Value		Total	428,600.00		
	STAFF RECOM: No change in value					

****

2734	17 -0005- LL-137-0 AGUOCHA NNENNA				NOTICE VALUE	428,600
2018	1186 LA VISTA RD NE ATL		LAND	136,700	CURRENT	428,600
	APPRS: 227	TaxDistrict	05 IMP	291,900	CHANGE	0
	NBHD: 9919.7					
	APPL REASON: Value and Uniformity		Total	428,600.00		
	STAFF RECOM: No change in value					

****

2735	17 -0005- LL-139-6 CAI KANGDI & SHI JING				NOTICE VALUE	434,800
2018	1190 LA VISTA RD NE ATL		LAND	136,700	CURRENT	434,800
	APPRS: 227	TaxDistrict	05 IMP	298,100	CHANGE	0
	NBHD: 9919.7					
	APPL REASON: Value and Uniformity		Total	434,800.00		
	STAFF RECOM: No change in value					

****

2736	17 -0005- LL-172-7 TAY MEOW NGEO				NOTICE VALUE	381,100
2018	1209 LA VISTA CIR NE ATL		LAND	79,300	CURRENT	381,100
	APPRS: 227	TaxDistrict	05 IMP	301,800	CHANGE	0
	NBHD: 9919.7					
	APPL REASON: Fair Market Value		Total	381,100.00		
	STAFF RECOM: No change in value					

****

2737	17 -0005- LL-186-7 TAY MEOW NGEO				NOTICE VALUE	396,300
2018	1254 LA VISTA CIR NE ATL		LAND	79,300	CURRENT	396,300
	APPRS: 227	TaxDistrict	05 IMP	317,000	CHANGE	0
	NBHD: 9919.7					
	APPL REASON: Fair Market Value		Total	396,300.00		
	STAFF RECOM: No change in value					

****

RESIDENTIAL PROPERTIES

2738	17 -0005-0001-073-5	ARCHIBALD THOMAS & CATHY B				NOTICE VALUE	355,600
2018	1174 HAMPTON WAY NE ATL			LAND	89,100	CURRENT	355,600
	APPRS: 227	TaxDistrict	05	IMP	266,500	CHANGE	0
	NBHD: 1747.						
	APPL REASON:	Value and Uniformity		Total	355,600.00		
	STAFF RECOM:	No change in value					

****

2739	17 -0005-0001-133-7	BROWN GARY D				NOTICE VALUE	216,600
2018	1144 HAMPTON WAY NE ATL			LAND	21,700	CURRENT	216,600
	APPRS: 227	TaxDistrict	05	IMP	194,900	CHANGE	0
	NBHD: 9377.						
	APPL REASON:	Value and Taxibility		Total	216,600.00		
	STAFF RECOM:	No change in value					

****

2740	17 -0005-0001-137-8	PANETTA DANIEL				NOTICE VALUE	216,600
2018	1152 HAMPTON WAY NE ATL			LAND	21,700	CURRENT	216,600
	APPRS: 227	TaxDistrict	05	IMP	194,900	CHANGE	0
	NBHD: 9377.						
	APPL REASON:	Fair Market Value		Total	216,600.00		
	STAFF RECOM:	No change in value					

****

2741	17 -0005-0002-057-7	HUSKIN SCOTT				NOTICE VALUE	104,500
2018	2230 CHESHIRE BRIDGE RD # #109 ATL			LAND	20,900	CURRENT	104,500
	APPRS: 227	TaxDistrict	05	IMP	83,600	CHANGE	0
	NBHD: 9983.						
	APPL REASON:	Exemption Denial		Total	104,500.00		
	STAFF RECOM:	No change in value					

****

2742	17 -0005-0002-081-7	WEISS ELKE H				NOTICE VALUE	92,300
2018	2240 CHESHIRE BRIDGE RD #213 ATL			LAND	17,300	CURRENT	92,300
	APPRS: 227	TaxDistrict	05	IMP	75,000	CHANGE	0
	NBHD: 9983.						
	APPL REASON:	Fair Market Value		Total	92,300.00		
	STAFF RECOM:	No change in value					

****

2743	17 -0005-0003-005-5	CONLAN BRIAN A.				NOTICE VALUE	359,100
2018	2299 PEMBROOK PL NE ATL			LAND	94,400	CURRENT	359,100
	APPRS: 227	TaxDistrict	05	IMP	264,700	CHANGE	0
	NBHD: 1706.						
	APPL REASON:	Fair Market Value		Total	359,100.00		
	STAFF RECOM:	No change in value					

****

2744	17 -0005-0003-024-6	MELAS ANASTASIOS &				NOTICE VALUE	870,500
2018	1017 NORTHROPE DR NE ATL			LAND	88,300	CURRENT	870,500
	APPRS: 227	TaxDistrict	05	IMP	782,200	CHANGE	0
	NBHD: 1706.						
	APPL REASON:	Fair Market Value		Total	870,500.00		
	STAFF RECOM:	No change in value					

****

RESIDENTIAL PROPERTIES

2745	17 -0005-0003-036-0	VAUGHN DWAYNE A				NOTICE VALUE	425,800
2018	975 CARDOVA DR NE ATL			LAND	100,600	CURRENT	425,800
	APPRS: 227	TaxDistrict	05	IMP	325,200	CHANGE	0
	NBHD: 1706.						
	APPL REASON:	Value and Uniformity		Total	425,800.00		
	STAFF RECOM:	No change in value					

****

2746	17 -0005-0004-009-6	FARINO CHRISTOPHER				NOTICE VALUE	368,200
2018	2293 ARMAND RD NE ATL			LAND	90,200	CURRENT	368,200
	APPRS: 227	TaxDistrict	05	IMP	278,000	CHANGE	0
	NBHD: 1706.						
	APPL REASON:	Value and Uniformity		Total	368,200.00		
	STAFF RECOM:	No change in value					

****

2747	17 -0005-0004-026-0	REDMOND CLAIR H				NOTICE VALUE	342,100
2018	941 NORTHROPE DR NE ATL			LAND	88,000	CURRENT	342,100
	APPRS: 227	TaxDistrict	05	IMP	254,100	CHANGE	0
	NBHD: 1706.						
	APPL REASON:	Value and Uniformity		Total	342,100.00		
	STAFF RECOM:	No change in value					

****

2748	17 -0005-0005-022-8	HERITAGE SELECT HOMES				NOTICE VALUE	314,600
2018	949 LINDBERGH DR NE ATL			LAND	84,900	CURRENT	314,600
	APPRS: 227	TaxDistrict	05	IMP	229,700	CHANGE	0
	NBHD: 1706.						
	APPL REASON:	Value/Unif/Taxibility		Total	314,600.00		
	STAFF RECOM:	No change in value					

****

2749	17 -0005-0005-048-3	MISHOE DEAN				NOTICE VALUE	366,000
2018	903 LINDBERGH DR NE ATL			LAND	106,900	CURRENT	366,000
	APPRS: 227	TaxDistrict	05	IMP	259,100	CHANGE	0
	NBHD: 1706.						
	APPL REASON:	Value and Uniformity		Total	366,000.00		
	STAFF RECOM:	No change in value					

****

2750	17 -0006- LL-218-7	WATFORD ANTHONY				NOTICE VALUE	136,400
2018	970 SIDNEY MARCUS BLVD # 1208 ATL			LAND	25,400	CURRENT	136,400
	APPRS: 478	TaxDistrict	05	IMP	111,000	CHANGE	0
	NBHD: 9923.4						
	APPL REASON:	Exemption Denial		Total	136,400.00		
	STAFF RECOM:	No change in value					

****

2751	17 -0006- LL-233-6	ELIAS RAMI				NOTICE VALUE	175,800
2018	970 SIDNEY MARCUS BLVD # 1303 ATL			LAND	35,200	CURRENT	175,800
	APPRS: 478	TaxDistrict	05	IMP	140,600	CHANGE	0
	NBHD: 9923.4						
	APPL REASON:	Fair Market Value		Total	175,800.00		
	STAFF RECOM:	No change in value					

****

RESIDENTIAL PROPERTIES

2752	17 -0006- LL-248-4	AXLEY JULIE E				NOTICE VALUE	175,800
2018	970 SIDNEY MARCUS BLVD # 1318 ATL			LAND	35,200	CURRENT	175,800
	APPRS: 478	TaxDistrict	05	IMP	140,600	CHANGE	0
	NBHD: 9923.4						
	APPL REASON: Fair Market Value			Total	175,800.00		
	STAFF RECOM: No change in value						

****

2753	17 -0006- LL-358-1	GORDON TERRI N				NOTICE VALUE	136,400
2018	970 SIDNEY MARCUS BLVD # 2411 ATL			LAND	25,400	CURRENT	136,400
	APPRS: 478	TaxDistrict	05	IMP	111,000	CHANGE	0
	NBHD: 9923.4						
	APPL REASON: Value and Uniformity			Total	136,400.00		
	STAFF RECOM: No change in value						

****

2754	17 -0006- LL-381-3	HAMILTON RICHARD & ZEBER CLIFF				NOTICE VALUE	326,000
2018	2688 RIVERS EDGE DR ATL			LAND	51,400	CURRENT	326,000
	APPRS: 478	TaxDistrict	05	IMP	274,600	CHANGE	0
	NBHD: 7724.						
	APPL REASON: Fair Market Value			Total	326,000.00		
	STAFF RECOM: No change in value						

****

2755	17 -0006-0001-119-5	ANDUJAR JORGE				NOTICE VALUE	114,900
2018	2657 LENOX RD NE 86 ATL			LAND	21,100	CURRENT	114,900
	APPRS: 478	TaxDistrict	05	IMP	93,800	CHANGE	0
	NBHD: 9801.						
	APPL REASON: Value/Unif/Taxibility			Total	114,900.00		
	STAFF RECOM: No change in value						

****

2756	17 -0006-0001-130-2	FU JADDA				NOTICE VALUE	154,000
2018	2657 LENOX RD NE # 102 ATL			LAND	30,800	CURRENT	154,000
	APPRS: 478	TaxDistrict	05	IMP	123,200	CHANGE	0
	NBHD: 9801.						
	APPL REASON: Fair Market Value			Total	154,000.00		
	STAFF RECOM: No change in value						

****

2757	17 -0006-0001-283-9	WILSON OLIVIA H &				NOTICE VALUE	114,900
2018	2657 LENOX RD NE # 159-2 ATL			LAND	21,100	CURRENT	114,900
	APPRS: 478	TaxDistrict	05	IMP	93,800	CHANGE	0
	NBHD: 9801.						
	APPL REASON: Fair Market Value			Total	114,900.00		
	STAFF RECOM: No change in value						

****

2758	17 -0006-0002-019-6	GILBERT PATRICK J				NOTICE VALUE	341,900
2018	1056 LINDRIDGE DR NE ATL			LAND	106,900	CURRENT	341,900
	APPRS: 227	TaxDistrict	05	IMP	235,000	CHANGE	0
	NBHD: 1706.						
	APPL REASON: Value and Uniformity			Total	341,900.00		
	STAFF RECOM: No change in value						

****

RESIDENTIAL PROPERTIES

2759 17 -0006-0002-027-9 NASSERAZAD HOOSHANG NOTICE VALUE 376,700
2018 1106 LINDRIDGE DR NE ATL LAND 95,200 CURRENT 376,700
APPRS: 227 TaxDistrict 05 IMP 281,500 CHANGE 0
NBHD: 1706.
APPL REASON: Fair Market Value Total 376,700.00
STAFF RECOM: No change in value
****

2760 17 -0006-0002-037-8 HINSON HARRIETT F & MICHAEL D NOTICE VALUE 307,000
2018 1014 LINDBERGH DR NE ATL LAND 95,500 CURRENT 307,000
APPRS: 227 TaxDistrict 05 IMP 211,500 CHANGE 0
NBHD: 1706.
APPL REASON: Exemption Denial Total 307,000.00
STAFF RECOM: No change in value
****

2761 17 -0007- LL-184-0 SCOTT JANET NOTICE VALUE 209,300
2018 2921 LENOX RD NE # 205 ATL LAND 44,900 CURRENT 209,300
APPRS: 478 TaxDistrict 05 IMP 164,400 CHANGE 0
NBHD: 9919.3
APPL REASON: Value and Uniformity Total 209,300.00
STAFF RECOM: No change in value
****

2762 17 -0007- LL-208-7 STEVENS ODEH L NOTICE VALUE 219,600
2018 2921 LENOX RD NE # 401 ATL LAND 47,900 CURRENT 219,600
APPRS: 478 TaxDistrict 05 IMP 171,700 CHANGE 0
NBHD: 9919.3
APPL REASON: Value and Uniformity Total 219,600.00
STAFF RECOM: No change in value
****

2763 17 -0007-0001-141-8 STORYK ELISA BELLE NOTICE VALUE 134,600
2018 2214 PINE HEIGHTS DR ATL LAND 24,000 CURRENT 134,600
APPRS: 478 TaxDistrict 05 IMP 110,600 CHANGE 0
NBHD: 9980.
APPL REASON: Fair Market Value Total 134,600.00
STAFF RECOM: No change in value
****

2764 17 -0007-0001-154-1 DANIELS JUSTIN S NOTICE VALUE 134,600
2018 2308 PINE HEIGHTS DR ATL LAND 24,000 CURRENT 134,600
APPRS: 478 TaxDistrict 05 IMP 110,600 CHANGE 0
NBHD: 9980.
APPL REASON: Value and Uniformity Total 134,600.00
STAFF RECOM: No change in value
****

2765 17 -0007-0001-188-9 HEBER CHRISTOPHER NOTICE VALUE 211,200
2018 3206 PINE HEIGHTS DR ATL LAND 43,400 CURRENT 211,200
APPRS: 478 TaxDistrict 05 IMP 167,800 CHANGE 0
NBHD: 9980.
APPL REASON: Fair Market Value Total 211,200.00
STAFF RECOM: No change in value
****

RESIDENTIAL PROPERTIES

2766	17 -0007-0001-211-9 CHEN ANDY SHENG & CHANG RONG				NOTICE VALUE	185,100
2018	3312 PINE HEIGHTS DR ATL		LAND	36,100	CURRENT	185,100
	APPRS: 478 TaxDistrict	05	IMP	149,000	CHANGE	0
	NBHD: 9980.					
	APPL REASON: Exemption Denial		Total	185,100.00		
	STAFF RECOM: No change in value					

****

2767	17 -0007-0001-244-0 LI BOCHEN				NOTICE VALUE	185,100
2018	4211 PINE HEIGHTS DR ATL		LAND	36,100	CURRENT	185,100
	APPRS: 478 TaxDistrict	05	IMP	149,000	CHANGE	0
	NBHD: 9980.					
	APPL REASON: Value and Uniformity		Total	185,100.00		
	STAFF RECOM: No change in value					

****

2768	17 -0007-0002-027-8 WILLIAMSON JOAN F				NOTICE VALUE	384,800
2018	2900 WEST ROXBORO RD NE ATL		LAND	125,400	CURRENT	384,800
	APPRS: 478 TaxDistrict	05	IMP	259,400	CHANGE	0
	NBHD: 1708.					
	APPL REASON: Uniformity		Total	384,800.00		
	STAFF RECOM: No change in value					

****

2769	17 -0007-0002-034-4 HENDRICKS NICHOLAS D				NOTICE VALUE	498,100
2018	1105 NORWICH CIR NE ATL		LAND	136,400	CURRENT	498,100
	APPRS: 478 TaxDistrict	05	IMP	361,700	CHANGE	0
	NBHD: 1708.					
	APPL REASON: Value and Uniformity		Total	498,100.00		
	STAFF RECOM: No change in value					

****

2770	17 -0007-0002-035-1 CHANG HUILING				NOTICE VALUE	479,500
2018	2931 WEST ROXBORO RD NE ATL		LAND	141,800	CURRENT	479,500
	APPRS: 478 TaxDistrict	05	IMP	337,700	CHANGE	0
	NBHD: 1708.					
	APPL REASON: Fair Market Value		Total	479,500.00		
	STAFF RECOM: No change in value					

****

2771	17 -0007-0003-002-0 HOWELL CHARLES A III				NOTICE VALUE	1,129,900
2018	2777 SHADY VALLEY DR NE ATL		LAND	136,400	CURRENT	1,129,900
	APPRS: 478 TaxDistrict	05	IMP	993,500	CHANGE	0
	NBHD: 1708.					
	APPL REASON: Value and Uniformity		Total	1,129,900.00		
	STAFF RECOM: No change in value					

****

2772	17 -0007-0003-027-7 NAKATO HIROE ET AL				NOTICE VALUE	522,700
2018	2765 SHADY VALLEY DR NE ATL		LAND	170,700	CURRENT	522,700
	APPRS: 478 TaxDistrict	05	IMP	352,000	CHANGE	0
	NBHD: 1708.					
	APPL REASON: Value/Unif/Taxibility		Total	522,700.00		
	STAFF RECOM: No change in value					

****

RESIDENTIAL PROPERTIES

2773 17 -0007-0003-028-5 HOUGHKIRK JOSHUA D & TAKAHARA SACHIYO N NOTICE VALUE 351,100
2018 2745 SHADY VALLEY DR NE ATL LAND 142,500 CURRENT 351,100
APPRS: 478 TaxDistrict 05 IMP 208,600 CHANGE 0
NBHD: 1708.
APPL REASON: Value/Unif/Taxibility Total 351,100.00
STAFF RECOM: No change in value
****

2774 17 -0007-0004-013-6 SCHULZ JEFFREY E & NOTICE VALUE 927,700
2018 1108 JUDITH WAY NE ATL LAND 138,900 CURRENT 927,700
APPRS: 478 TaxDistrict 05 IMP 788,800 CHANGE 0
NBHD: 1708.
APPL REASON: Fair Market Value Total 927,700.00
STAFF RECOM: No change in value
****

2775 17 -0007-0004-019-3 COOPER JEROME M NOTICE VALUE 69,000
2018 1111 JUDITH WAY NE ATL LAND 56,900 CURRENT 69,000
APPRS: 478 TaxDistrict 05 IMP 12,100 CHANGE 0
NBHD: 1708.
APPL REASON: Value and Uniformity Total 69,000.00
STAFF RECOM: No change in value
****

2776 17 -0007-0005-006-9 MURPHY SUSAN L NOTICE VALUE 525,100
2018 2990 WEST ROXBORO RD NE ATL LAND 134,000 CURRENT 525,100
APPRS: 478 TaxDistrict 05 IMP 391,100 CHANGE 0
NBHD: 1708.
APPL REASON: Value and Uniformity Total 525,100.00
STAFF RECOM: No change in value
****

2777 17 -0007-0005-016-8 LANSKY RUBIN TR NOTICE VALUE 694,600
2018 1098 BONVIEW LN NE ATL LAND 151,000 CURRENT 694,600
APPRS: 478 TaxDistrict 05 IMP 543,600 CHANGE 0
NBHD: 1708.
APPL REASON: Value and Uniformity Total 694,600.00
STAFF RECOM: No change in value
****

2778 17 -0007-0005-018-4 BUKKAPATNAM RAGHU & NOTICE VALUE 1,353,900
2018 1097 BONVIEW LN NE ATL LAND 142,500 CURRENT 1,353,900
APPRS: 478 TaxDistrict 05 IMP 1,211,400 CHANGE 0
NBHD: 1708.
APPL REASON: Value and Uniformity Total 1,353,900.00
STAFF RECOM: No change in value
****

2779 17 -0007-0005-022-6 MASLIA JANET K & DAN D NOTICE VALUE 572,800
2018 1141 BONVIEW LN NE ATL LAND 109,000 CURRENT 572,800
APPRS: 478 TaxDistrict 05 IMP 463,800 CHANGE 0
NBHD: 1708.
APPL REASON: Value and Uniformity Total 572,800.00
STAFF RECOM: No change in value
****

RESIDENTIAL PROPERTIES

2780 17 -0007-0005-029-1 FLEMING JUDY NOTICE VALUE 1,009,700
2018 3000 WEST ROXBORO RD NE ATL LAND 158,200 CURRENT 1,009,700
APPRS: 478 TaxDistrict 05 IMP 851,500 CHANGE 0
NBHD: 1708.
APPL REASON: Value/Unif/Taxibility Total 1,009,700.00
STAFF RECOM: No change in value
****

2781 17 -0007-0007-019-0 XIAO YUHAN NOTICE VALUE 211,500
2018 19 NORMANDY CT NE ATL LAND 28,800 CURRENT 211,500
APPRS: 478 TaxDistrict 05 IMP 182,700 CHANGE 0
NBHD: 0917.
APPL REASON: Value/Unif/Taxibility Total 211,500.00
STAFF RECOM: No change in value
****

2782 17 -0007-0007-086-9 IVANOVA FAYE FIRA NOTICE VALUE 211,500
2018 44 ST CLAIRE LN ATL LAND 28,800 CURRENT 211,500
APPRS: 478 TaxDistrict 05 IMP 182,700 CHANGE 0
NBHD: 0917.
APPL REASON: Fair Market Value Total 211,500.00
STAFF RECOM: No change in value
****

2783 17 -0007-0007-087-7 45 ST CLAIRE LANE LAND TRUST THE NOTICE VALUE 211,500
2018 45 SAINT CLAIRE LN ATL LAND 28,800 CURRENT 211,500
APPRS: 478 TaxDistrict 05 IMP 182,700 CHANGE 0
NBHD: 0917.
APPL REASON: Fair Market Value Total 211,500.00
STAFF RECOM: No change in value
****

2784 17 -0007-0007-104-0 KENT RANDALL H NOTICE VALUE 207,100
2018 28 BRITTANY WAY NE # 28 L ATL LAND 27,000 CURRENT 207,100
APPRS: 478 TaxDistrict 05 IMP 180,100 CHANGE 0
NBHD: 0917.
APPL REASON: Fair Market Value Total 207,100.00
STAFF RECOM: No change in value
****

2785 17 -0007-0007-118-0 CHAVEZ DIETZ PATRICIA NOTICE VALUE 217,600
2018 13 BRITTANY CT NE 13 K ATL LAND 28,800 CURRENT 217,600
APPRS: 478 TaxDistrict 05 IMP 188,800 CHANGE 0
NBHD: 0917.
APPL REASON: Fair Market Value Total 217,600.00
STAFF RECOM: No change in value
****

2786 17 -0007-0007-132-1 ROONEY JAMES NOTICE VALUE 207,100
2018 7 BRITTANY WAY # 7 J ATL LAND 27,000 CURRENT 207,100
APPRS: 478 TaxDistrict 05 IMP 180,100 CHANGE 0
NBHD: 0917.
APPL REASON: Fair Market Value Total 207,100.00
STAFF RECOM: No change in value
****

RESIDENTIAL PROPERTIES

2787 17 -0007-0008-068-6 FAGAN MARCUS LYNCH NOTICE VALUE 181,600
2018 2901 LENOX WAY NE # 909 ATL LAND 23,000 CURRENT 181,600
APPRS: 478 TaxDistrict 05 IMP 158,600 CHANGE 0
NBHD: 1017.
APPL REASON: Fair Market Value Total 181,600.00
STAFF RECOM: No change in value
****

2788 17 -0007-0008-082-7 WOSKOSKI VICTORIA NOTICE VALUE 200,900
2018 1108 LENOX WAY NE 1108 ATL LAND 26,100 CURRENT 200,900
APPRS: 478 TaxDistrict 05 IMP 174,800 CHANGE 0
NBHD: 1017.
APPL REASON: Fair Market Value Total 200,900.00
STAFF RECOM: No change in value
****

2789 17 -0007-0011-028-5 AIELLO BRET J NOTICE VALUE 212,100
2018 27308 PLANTATION DR ATL LAND 42,100 CURRENT 212,100
APPRS: 478 TaxDistrict 05 IMP 170,000 CHANGE 0
NBHD: 5017.
APPL REASON: Value and Taxibility Total 212,100.00
STAFF RECOM: No change in value
****

2790 17 -0007-0011-063-2 EEN REAL ESTATE INC NOTICE VALUE 208,300
2018 28305 PLANTATION DR NE ATL LAND 41,200 CURRENT 208,300
APPRS: 478 TaxDistrict 05 IMP 167,100 CHANGE 0
NBHD: 5017.
APPL REASON: Value and Uniformity Total 208,300.00
STAFF RECOM: No change in value
****

2791 17 -0007-0011-102-8 GIBSON THOMAS H & PATRICIA M NOTICE VALUE 251,400
2018 28413 PLANTATION DR NE 413 ATL LAND 51,000 CURRENT 251,400
APPRS: 478 TaxDistrict 05 IMP 200,400 CHANGE 0
NBHD: 5017.
APPL REASON: Fair Market Value Total 251,400.00
STAFF RECOM: No change in value
****

2792 17 -0007-0014-001-9 SHERALI ANIS D & FARAH NOTICE VALUE 1,266,600
2018 1166 ROXBORO PNT ATL LAND 135,000 CURRENT 1,266,600
APPRS: 478 TaxDistrict 05 IMP 1,131,600 CHANGE 0
NBHD: 1708.
APPL REASON: Fair Market Value Total 1,266,600.00
STAFF RECOM: No change in value
****

2793 17 -0007-0014-011-8 LANSKY RUBIN NOTICE VALUE 61,300
2018 ROXBORO PNT ATL LAND 61,300 CURRENT 61,300
APPRS: 478 TaxDistrict 05 IMP 0 CHANGE 0
NBHD: 1708.
APPL REASON: Value and Uniformity Total 61,300.00
STAFF RECOM: No change in value
****

09 August , 2018

A2 Appeal No Changes - Real Property

RESIDENTIAL PROPERTIES

2794	17 -0007-0014-012-6	COBB MONETHA D & CAMERON M				NOTICE VALUE	1,175,300
2018	1119 ROXBORO POINTE NE ATL			LAND	120,300	CURRENT	1,175,300
	APPRS: 478	TaxDistrict	05	IMP	1,055,000	CHANGE	0
	NBHD: 1708.						
	APPL REASON:	Value and Uniformity		Total	1,175,300.00		
	STAFF RECOM:	No change in value					

****

2795	17 -0007-0014-014-2	CHUACHIACO LEWIN G				NOTICE VALUE	948,500
2018	1141 ROXBORO PNT ATL			LAND	90,300	CURRENT	948,500
	APPRS: 478	TaxDistrict	05	IMP	858,200	CHANGE	0
	NBHD: 1708.						
	APPL REASON:	Value/Unif/Taxibility		Total	948,500.00		
	STAFF RECOM:	No change in value					

****

2796	17 -0007-0014-017-5	JAMIESON ANDRA L				NOTICE VALUE	926,000
2018	1175 ROXBORO PNT ATL			LAND	118,900	CURRENT	926,000
	APPRS: 478	TaxDistrict	05	IMP	807,100	CHANGE	0
	NBHD: 1708.						
	APPL REASON:	Value/Unif/Taxibility		Total	926,000.00		
	STAFF RECOM:	No change in value					

****

2797	17 -0008-0001-012-0	GRAVES CALVIN S SR & NELLIE H				NOTICE VALUE	1,121,500
2018	3269 WEST ROXBORO RD NE ATL			LAND	133,200	CURRENT	1,121,500
	APPRS: 478	TaxDistrict	05	IMP	988,300	CHANGE	0
	NBHD: 1708.						
	APPL REASON:	Value/Unif/Taxibility		Total	1,121,500.00		
	STAFF RECOM:	No change in value					

****

2798	17 -0008-0002-023-6	COMENTO JAMES PHILLIP &				NOTICE VALUE	295,600
2018	3125 TOWERVIEW DR NE ATL			LAND	120,600	CURRENT	295,600
	APPRS: 478	TaxDistrict	05	IMP	175,000	CHANGE	0
	NBHD: 1708.						
	APPL REASON:	Value and Uniformity		Total	295,600.00		
	STAFF RECOM:	No change in value					

****

2799	17 -0008-0002-036-8	MIRANI LUV &				NOTICE VALUE	1,519,900
2018	3136 TOWERVIEW DR NE ATL			LAND	131,600	CURRENT	1,519,900
	APPRS: 478	TaxDistrict	05	IMP	1,388,300	CHANGE	0
	NBHD: 1708.						
	APPL REASON:	Value/Unif/Taxibility		Total	1,519,900.00		
	STAFF RECOM:	No change in value					

****

2800	17 -0008-0002-041-8	BARKSDALE JOHN ALLEN JR &				NOTICE VALUE	125,100
2018	3197 TOWERVIEW DR NE ATL			LAND	125,100	CURRENT	125,100
	APPRS: 478	TaxDistrict	05	IMP	0	CHANGE	0
	NBHD: 1708.						
	APPL REASON:	Value/Unif/Taxibility		Total	125,100.00		
	STAFF RECOM:	No change in value					

****

RESIDENTIAL PROPERTIES

2801	17 -0008-0003-021-9	WOODSFELLOW DAVID &				NOTICE VALUE	817,000
2018	1099 ROXBORO DR NE ATL			LAND	119,700	CURRENT	817,000
	APPRS: 478	TaxDistrict	05	IMP	697,300	CHANGE	0
	NBHD: 1708.						
	APPL REASON:	Value/Unif/Taxibility		Total	817,000.00		
	STAFF RECOM:	No change in value					

****

2802	17 -0008-0003-044-1	KNOWLES SEAN & CAMILA				NOTICE VALUE	374,200
2018	1065 LEE CIR NE ATL			LAND	98,200	CURRENT	374,200
	APPRS: 478	TaxDistrict	05	IMP	276,000	CHANGE	0
	NBHD: 1708.						
	APPL REASON:	Value and Uniformity		Total	374,200.00		
	STAFF RECOM:	No change in value					

****

2803	17 -0008-0004-018-4	STEPHANY ANN E				NOTICE VALUE	563,800
2018	1197 ROXBORO DR NE ATL			LAND	122,700	CURRENT	563,800
	APPRS: 478	TaxDistrict	05	IMP	441,100	CHANGE	0
	NBHD: 1708.						
	APPL REASON:	Uniformity		Total	563,800.00		
	STAFF RECOM:	No change in value					

****

2804	17 -0008-0004-020-0	SCHUTT DOUGLAS B &				NOTICE VALUE	476,400
2018	3075 WEST ROXBORO RD NE ATL			LAND	116,100	CURRENT	476,400
	APPRS: 478	TaxDistrict	05	IMP	360,300	CHANGE	0
	NBHD: 1708.						
	APPL REASON:	Fair Market Value		Total	476,400.00		
	STAFF RECOM:	No change in value					

****

2805	17 -0008-0004-023-4	MANOS CHRISTOPHER B JR				NOTICE VALUE	900
2018	1920 WOOD DR NE # REAR ATL			LAND	900	CURRENT	900
	APPRS: 478	TaxDistrict	05	IMP	0	CHANGE	0
	NBHD: 1708.						
	APPL REASON:	Fair Market Value		Total	900.00		
	STAFF RECOM:	No change in value					

****

2806	17 -0008-0005-034-0	KRUMPER JARED & BETH				NOTICE VALUE	1,149,100
2018	972 CANTER RD NE ATL			LAND	253,300	CURRENT	1,149,100
	APPRS: 478	TaxDistrict	05	IMP	895,800	CHANGE	0
	NBHD: 7793.						
	APPL REASON:	Value and Uniformity		Total	1,149,100.00		
	STAFF RECOM:	No change in value					

****

2807	17 -0008-0005-059-7	WAI POR LAM & MAN TAN CHENG TRUST THE				NOTICE VALUE	396,700
2018	3294 FERNCLIFF LN ATL			LAND	164,300	CURRENT	396,700
	APPRS: 478	TaxDistrict	05	IMP	232,400	CHANGE	0
	NBHD: 7793.						
	APPL REASON:	Fair Market Value		Total	396,700.00		
	STAFF RECOM:	No change in value					

****

RESIDENTIAL PROPERTIES

2808	17 -0008-0006-005-9	KELLY ROBERT WARREN				NOTICE VALUE	412,100
2018	1086 CANTER RD NE ATL			LAND	137,900	CURRENT	412,100
	APPRS: 478	TaxDistrict	05	IMP	274,200	CHANGE	0
	NBHD: 1708.						
	APPL REASON:	Value and Uniformity		Total	412,100.00		
	STAFF RECOM:	No change in value					

****

2809	17 -0008-0006-023-2	CHANG HUILING ET AL				NOTICE VALUE	371,100
2018	3290 WEST ROXBORO RD NE ATL			LAND	109,100	CURRENT	371,100
	APPRS: 478	TaxDistrict	05	IMP	262,000	CHANGE	0
	NBHD: 1708.						
	APPL REASON:	Fair Market Value		Total	371,100.00		
	STAFF RECOM:	No change in value					

****

2810	17 -0008-0006-042-2	RAMSDEN KATHY C				NOTICE VALUE	421,700
2018	1053 FERNCLIFF RD NE ATL			LAND	132,600	CURRENT	421,700
	APPRS: 478	TaxDistrict	05	IMP	289,100	CHANGE	0
	NBHD: 1708.						
	APPL REASON:	Value/Unif/Taxibility		Total	421,700.00		
	STAFF RECOM:	No change in value					

****

2811	17 -0008-0007-006-6	HUSSAIN AMEEN ET AL				NOTICE VALUE	414,300
2018	3280 FERNCLIFF PL NE ATL			LAND	122,500	CURRENT	414,300
	APPRS: 478	TaxDistrict	05	IMP	291,800	CHANGE	0
	NBHD: 1708.						
	APPL REASON:	Value and Uniformity		Total	414,300.00		
	STAFF RECOM:	No change in value					

****

2812	17 -0008-0007-007-4	HAMILTON DANNY				NOTICE VALUE	428,600
2018	3286 FERNCLIFF PL NE ATL			LAND	136,300	CURRENT	428,600
	APPRS: 478	TaxDistrict	05	IMP	292,300	CHANGE	0
	NBHD: 1708.						
	APPL REASON:	Value and Uniformity		Total	428,600.00		
	STAFF RECOM:	No change in value					

****

2813	17 -0008-0007-024-9	AJC PROPERTIES LLC				NOTICE VALUE	381,900
2018	3302 LENOX PL NE ATL			LAND	121,200	CURRENT	381,900
	APPRS: 478	TaxDistrict	05	IMP	260,700	CHANGE	0
	NBHD: 1708.						
	APPL REASON:	Value and Uniformity		Total	381,900.00		
	STAFF RECOM:	No change in value					

****

2814	17 -0008-0008-019-8	KOUNTZ PAUL DOMINIC III				NOTICE VALUE	501,100
2018	3204 TOWERVIEW DR NE ATL			LAND	117,200	CURRENT	501,100
	APPRS: 478	TaxDistrict	05	IMP	383,900	CHANGE	0
	NBHD: 1708.						
	APPL REASON:	Value and Uniformity		Total	501,100.00		
	STAFF RECOM:	No change in value					

****

RESIDENTIAL PROPERTIES

2815	17 -0008-0008-037-0	KONG YU YING				NOTICE VALUE	613,900
2018	1014 CRANE RD NE ATL			LAND	172,700	CURRENT	613,900
	APPRS: 478	TaxDistrict	05	IMP	441,200	CHANGE	0
	NBHD: 1708.						
	APPL REASON:	Value and Uniformity		Total	613,900.00		
	STAFF RECOM:	No change in value					

****

2816	17 -0008-0008-050-3	LAMPL MICHELLE L				NOTICE VALUE	527,300
2018	3127 LENOX RD NE # 31 ATL			LAND	105,500	CURRENT	527,300
	APPRS: 478	TaxDistrict	05	IMP	421,800	CHANGE	0
	NBHD: 9913.4						
	APPL REASON:	Value and Uniformity		Total	527,300.00		
	STAFF RECOM:	No change in value					

****

2817	17 -0008-0008-051-1	SAAVEDRA GUILLERMO J ORTEGA &				NOTICE VALUE	477,000
2018	3127 LENOX RD NE ATL			LAND	92,000	CURRENT	477,000
	APPRS: 478	TaxDistrict	05	IMP	385,000	CHANGE	0
	NBHD: 9913.4						
	APPL REASON:	Fair Market Value		Total	477,000.00		
	STAFF RECOM:	No change in value					

****

2818	17 -0008-0008-074-3	TILGNER TRACY K				NOTICE VALUE	676,900
2018	3127 LENOX RD NE 7 ATL			LAND	101,900	CURRENT	676,900
	APPRS: 478	TaxDistrict	05	IMP	575,000	CHANGE	0
	NBHD: 9913.4						
	APPL REASON:	Value and Uniformity		Total	676,900.00		
	STAFF RECOM:	No change in value					

****

2819	17 -0008-0010-014-5	BRACEWELL JAMES R &				NOTICE VALUE	345,300
2018	20 PLANTATION DR NE ATL			LAND	67,000	CURRENT	345,300
	APPRS: 478	TaxDistrict	05	IMP	278,300	CHANGE	0
	NBHD: 8877.						
	APPL REASON:	Fair Market Value		Total	345,300.00		
	STAFF RECOM:	No change in value					

****

2820	17 -0008-0010-022-8	WU FAMILY BUSINESS LLC				NOTICE VALUE	185,500
2018	23107 PLANTATION DR NE ATL			LAND	35,300	CURRENT	185,500
	APPRS: 478	TaxDistrict	05	IMP	150,200	CHANGE	0
	NBHD: 5017.						
	APPL REASON:	Fair Market Value		Total	185,500.00		
	STAFF RECOM:	No change in value					

****

2821	17 -0008-0010-047-5	HART ERSKINE C & BRENDA				NOTICE VALUE	185,500
2018	23110 PLANTATION DR NE ATL			LAND	35,300	CURRENT	185,500
	APPRS: 478	TaxDistrict	05	IMP	150,200	CHANGE	0
	NBHD: 5017.						
	APPL REASON:	Value/Unif/Taxibility		Total	185,500.00		
	STAFF RECOM:	No change in value					

****

RESIDENTIAL PROPERTIES

2822	17 -0008-0010-054-1	PARKER CIERRA C				NOTICE VALUE	185,500
2018	23212 PLANTATION DR NE ATL			LAND	35,300	CURRENT	185,500
	APPRS: 478	TaxDistrict	05	IMP	150,200	CHANGE	0
	NBHD: 5017.						
	APPL REASON: Fair Market Value			Total	185,500.00		
	STAFF RECOM: No change in value						

****

2823	17 -0008-0010-063-2	COHEN ROYA				NOTICE VALUE	185,500
2018	23310 PLANTATION DR NE ATL			LAND	35,300	CURRENT	185,500
	APPRS: 478	TaxDistrict	05	IMP	150,200	CHANGE	0
	NBHD: 5017.						
	APPL REASON: Fair Market Value			Total	185,500.00		
	STAFF RECOM: No change in value						

****

2824	17 -0008-0011-035-9	KINI PREETI & NEIL				NOTICE VALUE	196,100
2018	25212 PLANTATION DR NE ATL			LAND	38,000	CURRENT	196,100
	APPRS: 478	TaxDistrict	05	IMP	158,100	CHANGE	0
	NBHD: 5017.						
	APPL REASON: Fair Market Value			Total	196,100.00		
	STAFF RECOM: No change in value						

****

2825	17 -0008-0014-010-9	MC GREGOR KATHERINE				NOTICE VALUE	247,200
2018	26304 PLANTATION DR NE ATL			LAND	49,500	CURRENT	247,200
	APPRS: 478	TaxDistrict	05	IMP	197,700	CHANGE	0
	NBHD: 5017.						
	APPL REASON: Uniformity			Total	247,200.00		
	STAFF RECOM: No change in value						

****

2826	17 -0008-0014-021-6	GIBSON JAMES SCOTT				NOTICE VALUE	247,200
2018	26207 PLANTATION DR ATL			LAND	49,500	CURRENT	247,200
	APPRS: 478	TaxDistrict	05	IMP	197,700	CHANGE	0
	NBHD: 5017.						
	APPL REASON: Fair Market Value			Total	247,200.00		
	STAFF RECOM: No change in value						

****

2827	17 -0008-0014-029-9	ALSABBAGH FOUAD				NOTICE VALUE	255,000
2018	41 PLANTATION DR ATL			LAND	50,600	CURRENT	255,000
	APPRS: 478	TaxDistrict	05	IMP	204,400	CHANGE	0
	NBHD: 8877.						
	APPL REASON: Value and Uniformity			Total	255,000.00		
	STAFF RECOM: No change in value						

****

2828	17 -0008-0015-034-8	SMITH CAROL M				NOTICE VALUE	258,500
2018	3071 LENOX RD NE # 34 ATL			LAND	54,700	CURRENT	258,500
	APPRS: 478	TaxDistrict	05	IMP	203,800	CHANGE	0
	NBHD: 8877.						
	APPL REASON: Fair Market Value			Total	258,500.00		
	STAFF RECOM: No change in value						

****

RESIDENTIAL PROPERTIES

2829	17 -0008-0016-010-7	SCHLACHT JENNIFER &				NOTICE VALUE	197,200
2018	3201 LENOX RD # 10 ATL			LAND	38,100	CURRENT	197,200
	APPRS: 478	TaxDistrict	05	IMP	159,100	CHANGE	0
	NBHD: 5071.						
	APPL REASON: Value/Unif/Taxibility			Total	197,200.00		
	STAFF RECOM: No change in value						

****

2830	17 -0008-0016-092-5	MARKS SALLY				NOTICE VALUE	141,900
2018	3203 LENOX RD NE # 32 ATL			LAND	25,400	CURRENT	141,900
	APPRS: 478	TaxDistrict	05	IMP	116,500	CHANGE	0
	NBHD: 5071.						
	APPL REASON: Fair Market Value			Total	141,900.00		
	STAFF RECOM: No change in value						

****

2831	17 -0009-0001-014-5	BARRIE DAVID P				NOTICE VALUE	744,000
2018	1000 EULALIA RD NE ATL			LAND	153,600	CURRENT	744,000
	APPRS: 227	TaxDistrict	05	IMP	590,400	CHANGE	0
	NBHD: 1709.						
	APPL REASON: Fair Market Value			Total	744,000.00		
	STAFF RECOM: No change in value						

****

2832	17 -0009-0001-068-1	GOULD KATRINA TEMPLE				NOTICE VALUE	510,600
2018	987 EULALIA RD NE ATL			LAND	159,500	CURRENT	510,600
	APPRS: 227	TaxDistrict	05	IMP	351,100	CHANGE	0
	NBHD: 1709.						
	APPL REASON: Value and Uniformity			Total	510,600.00		
	STAFF RECOM: No change in value						

****

2833	17 -0009-0002-004-5	CURREY TASEVA LAURA				NOTICE VALUE	633,900
2018	3583 CANTRELL RD NE ATL			LAND	142,300	CURRENT	633,900
	APPRS: 227	TaxDistrict	05	IMP	491,600	CHANGE	0
	NBHD: 1709.						
	APPL REASON: Value and Uniformity			Total	633,900.00		
	STAFF RECOM: No change in value						

****

2834	17 -0009-0003-214-9	MALEPATI VENKATA N				NOTICE VALUE	480,200
2018	3673 EAST PACES WALK ATL			LAND	47,900	CURRENT	480,200
	APPRS: 478	TaxDistrict	05	IMP	432,300	CHANGE	0
	NBHD: 1709.9						
	APPL REASON: Value and Uniformity			Total	480,200.00		
	STAFF RECOM: No change in value						

****

2835	17 -0009-0007-029-7	SMITH ELLIOTT HOUSTON & EDWIN H JR				NOTICE VALUE	420,000
2018	3397 ROCKHAVEN CIR NE ATL			LAND	128,500	CURRENT	420,000
	APPRS: 478	TaxDistrict	05	IMP	291,500	CHANGE	0
	NBHD: 1708.						
	APPL REASON: Exemption Denial			Total	420,000.00		
	STAFF RECOM: No change in value						

****

RESIDENTIAL PROPERTIES

2836 17 -0009-0007-032-1 OLIVER JAMES R & NOTICE VALUE 825,300
2018 3373 ROCKHAVEN CIR NE ATL LAND 120,600 CURRENT 825,300
APPRS: 478 TaxDistrict 05 IMP 704,700 CHANGE 0
NBHD: 1708.
APPL REASON: Exemption Denial Total 825,300.00
STAFF RECOM: No change in value
****

2837 17 -0009-0007-038-8 COOK HEATHER S & BARNES STEPHEN D NOTICE VALUE 627,500
2018 3310 WEST ROXBORO RD NE ATL LAND 135,700 CURRENT 627,500
APPRS: 478 TaxDistrict 05 IMP 491,800 CHANGE 0
NBHD: 1708.
APPL REASON: Exemption Denial Total 627,500.00
STAFF RECOM: No change in value
****

2838 17 -0009-0007-044-6 MACLANE MICHAEL S NOTICE VALUE 377,900
2018 3410 ROCKHAVEN CIR NE ATL LAND 117,500 CURRENT 377,900
APPRS: 478 TaxDistrict 05 IMP 260,400 CHANGE 0
NBHD: 1708.
APPL REASON: Fair Market Value Total 377,900.00
STAFF RECOM: No change in value
****

2839 17 -0009-0008-002-3 JOSHI AJAY & SURANA RICHITA C NOTICE VALUE 1,723,900
2018 3318 FERNCLIFF PL NE ATL LAND 133,800 CURRENT 1,723,900
APPRS: 478 TaxDistrict 05 IMP 1,590,100 CHANGE 0
NBHD: 1708.
APPL REASON: Value and Uniformity Total 1,723,900.00
STAFF RECOM: No change in value
****

2840 17 -0009-0008-009-8 TERRILL LINDA OBERG & NOTICE VALUE 518,700
2018 3311 LENOX PL NE ATL LAND 127,300 CURRENT 518,700
APPRS: 478 TaxDistrict 05 IMP 391,400 CHANGE 0
NBHD: 1708.
APPL REASON: Value and Uniformity Total 518,700.00
STAFF RECOM: No change in value
****

2841 17 -0009-0008-010-6 OLOJO AYODEJI & NOTICE VALUE 1,240,700
2018 3318 LENOX PL NE ATL LAND 129,800 CURRENT 1,240,700
APPRS: 478 TaxDistrict 05 IMP 1,110,900 CHANGE 0
NBHD: 1708.
APPL REASON: Fair Market Value Total 1,240,700.00
STAFF RECOM: No change in value
****

2842 17 -0009-0008-015-5 ADKINS TAYLOR H ET AL NOTICE VALUE 474,700
2018 3370 FERNCLIFF PL NE ATL LAND 115,900 CURRENT 474,700
APPRS: 478 TaxDistrict 05 IMP 358,800 CHANGE 0
NBHD: 1708.
APPL REASON: Fair Market Value Total 474,700.00
STAFF RECOM: No change in value
****

RESIDENTIAL PROPERTIES

2843 17 -0010-0001-005-0 PEER TONEY & NOTICE VALUE 2,335,500
2018 945 STOVALL BLVD NE ATL LAND 136,600 CURRENT 2,335,500
APPRS: 032 TaxDistrict 05 IMP 2,198,900 CHANGE 0
NBHD: 1711.
APPL REASON: Value and Uniformity Total 2,335,500.00
STAFF RECOM: No change in value
****

2844 17 -0010-0001-035-7 BLOM JEANNIE M NOTICE VALUE 1,724,100
2018 3879 PEACHTREE DUNWOODY RD ATL LAND 109,300 CURRENT 1,724,100
APPRS: 032 TaxDistrict 05 IMP 1,614,800 CHANGE 0
NBHD: 1711.
APPL REASON: Value and Uniformity Total 1,724,100.00
STAFF RECOM: No change in value
****

2845 17 -0010-0003-026-4 INMAN MARY S NOTICE VALUE 1,278,200
2018 3870 CLUB DR NE ATL LAND 136,500 CURRENT 1,278,200
APPRS: 032 TaxDistrict 05 IMP 1,141,700 CHANGE 0
NBHD: 1711.
APPL REASON: Value and Uniformity Total 1,278,200.00
STAFF RECOM: No change in value
****

2846 17 -0010-0004-094-1 COLLIER CHRISTOPHER C NOTICE VALUE 1,531,800
2018 3715 PEACHTREE DUNWOODY RD ATL LAND 154,500 CURRENT 1,531,800
APPRS: 227 TaxDistrict 05 IMP 1,377,300 CHANGE 0
NBHD: 1709.
APPL REASON: Value and Uniformity Total 1,531,800.00
STAFF RECOM: No change in value
****

2847 17 -0010-0004-147-7 LEE SUZANNE C NOTICE VALUE 843,500
2018 3683 MANOR BROOK TER ATL LAND 95,800 CURRENT 843,500
APPRS: 032 TaxDistrict 05 IMP 747,700 CHANGE 0
NBHD: 1786.1
APPL REASON: Value and Uniformity Total 843,500.00
STAFF RECOM: No change in value
****

2848 17 -0010-0004-151-9 BOELTE KATHERINE NOTICE VALUE 825,200
2018 3713 MANOR BROOK CT ATL LAND 95,800 CURRENT 825,200
APPRS: 032 TaxDistrict 05 IMP 729,400 CHANGE 0
NBHD: 1786.1
APPL REASON: Value and Uniformity Total 825,200.00
STAFF RECOM: No change in value
****

2849 17 -0010-0004-157-6 FRIEDMANN ROBERT & YOCHEVED NOTICE VALUE 850,100
2018 3675 MANOR BROOK TER ATL LAND 104,800 CURRENT 850,100
APPRS: 032 TaxDistrict 05 IMP 745,300 CHANGE 0
NBHD: 1786.1
APPL REASON: Value and Uniformity Total 850,100.00
STAFF RECOM: No change in value
****

RESIDENTIAL PROPERTIES

2850	17 -0010-0004-158-4	GORSE ANTHONY W				NOTICE VALUE	864,100
2018	3674 BROOKHAVEN MANOR CIR ATL			LAND	102,100	CURRENT	864,100
	APPRS: 032	TaxDistrict	05	IMP	762,000	CHANGE	0
	NBHD: 1786.1						
	APPL REASON:	Value and Uniformity		Total	864,100.00		
	STAFF RECOM:	No change in value					

****

2851	17 -0010-0004-159-2	ENGLAND ALAN R				NOTICE VALUE	834,200
2018	3676 BROOKHAVEN MANOR XING ATL			LAND	102,100	CURRENT	834,200
	APPRS: 032	TaxDistrict	05	IMP	732,100	CHANGE	0
	NBHD: 1786.1						
	APPL REASON:	Value and Uniformity		Total	834,200.00		
	STAFF RECOM:	No change in value					

****

2852	17 -0010-0004-160-0	WHITEHURST MARK KEVIN				NOTICE VALUE	853,800
2018	3678 BROOKHAVEN MANOR CIR ATL			LAND	102,100	CURRENT	853,800
	APPRS: 032	TaxDistrict	05	IMP	751,700	CHANGE	0
	NBHD: 1786.1						
	APPL REASON:	Value and Uniformity		Total	853,800.00		
	STAFF RECOM:	No change in value					

****

2853	17 -0010-0006-068-3	DORMAN DAVID W & SUSAN P				NOTICE VALUE	1,174,800
2018	3657 PEACHTREE RD NE # 2B ATL			LAND	120,000	CURRENT	1,174,800
	APPRS: 478	TaxDistrict	05	IMP	1,054,800	CHANGE	0
	NBHD: 9902.						
	APPL REASON:	Value and Uniformity		Total	1,174,800.00		
	STAFF RECOM:	No change in value					

****

2854	17 -0010-0006-076-6	MADISON THOMAS R JR & ANDREA S				NOTICE VALUE	999,800
2018	3657 PEACHTREE RD NE # 4B ATL			LAND	100,000	CURRENT	999,800
	APPRS: 478	TaxDistrict	05	IMP	899,800	CHANGE	0
	NBHD: 9902.						
	APPL REASON:	Value and Uniformity		Total	999,800.00		
	STAFF RECOM:	No change in value					

****

2855	17 -0010-0006-087-3	HECHT GLORIA K &				NOTICE VALUE	1,136,800
2018	3657 PEACHTREE RD NE # 7A ATL			LAND	112,800	CURRENT	1,136,800
	APPRS: 478	TaxDistrict	05	IMP	1,024,000	CHANGE	0
	NBHD: 9902.						
	APPL REASON:	Value and Uniformity		Total	1,136,800.00		
	STAFF RECOM:	No change in value					

****

2856	17 -0010-0006-090-7	MARY LOUISE NAPIER REVOCABLE TRUST				NOTICE VALUE	852,100
2018	3657 PEACHTREE RD NE 7D ATL			LAND	94,300	CURRENT	852,100
	APPRS: 478	TaxDistrict	05	IMP	757,800	CHANGE	0
	NBHD: 9902.						
	APPL REASON:	Value and Uniformity		Total	852,100.00		
	STAFF RECOM:	No change in value					

****

RESIDENTIAL PROPERTIES

2857 17 -0010-0006-095-6 MAXEY LARY VICTOR NOTICE VALUE 953,300
2018 3657 PEACHTREE RD NE # 9A ATL LAND 102,700 CURRENT 953,300
APPRS: 478 TaxDistrict 05 IMP 850,600 CHANGE 0
NBHD: 9902.
APPL REASON: Value and Uniformity Total 953,300.00
STAFF RECOM: No change in value
****

2858 17 -0010-0006-103-8 RAY MARSHALL EVANS REVOCABLE TRUST THE NOTICE VALUE 1,423,900
2018 3657 PEACHTREE RD NE # B ATL LAND 149,100 CURRENT 1,423,900
APPRS: 478 TaxDistrict 05 IMP 1,274,800 CHANGE 0
NBHD: 9902.
APPL REASON: Value and Uniformity Total 1,423,900.00
STAFF RECOM: No change in value
****

2859 17 -0010-0007-029-4 HOWELL BARRY L NOTICE VALUE 1,134,000
2018 3678 KINGSBORO RD ATL LAND 98,900 CURRENT 1,134,000
APPRS: 032 TaxDistrict 05 IMP 1,035,100 CHANGE 0
NBHD: 1711.
APPL REASON: Value and Uniformity Total 1,134,000.00
STAFF RECOM: No change in value
****

2860 17 -0010-0009-007-8 CRABTREE BRUCE I III & B J ERB NOTICE VALUE 1,224,000
2018 1180 BELLAIRE DR NE ATL LAND 165,900 CURRENT 1,224,000
APPRS: 032 TaxDistrict 05 IMP 1,058,100 CHANGE 0
NBHD: 1711.
APPL REASON: Value and Uniformity Total 1,224,000.00
STAFF RECOM: No change in value
****

2861 17 -0010-0021-006-4 CLEAR WILLIAM M & ELAINE S NOTICE VALUE 519,700
2018 3685 PEACHTREE RD # 10 ATL LAND 80,700 CURRENT 519,700
APPRS: 478 TaxDistrict 05 IMP 439,000 CHANGE 0
NBHD: 2717.
APPL REASON: Value and Uniformity Total 519,700.00
STAFF RECOM: No change in value
****

2862 17 -0011-0003-017-2 OGIE WILDS M NOTICE VALUE 1,498,700
2018 3915 VERMONT RD NE ATL LAND 163,300 CURRENT 1,498,700
APPRS: 032 TaxDistrict 05 IMP 1,335,400 CHANGE 0
NBHD: 1711.
APPL REASON: Value and Uniformity Total 1,498,700.00
STAFF RECOM: No change in value
****

2863 17 -0011-0004-030-4 CONNOLLY JOHN L & LEIGH Z NOTICE VALUE 1,824,900
2018 3971 CLUB DR NE ATL LAND 136,000 CURRENT 1,824,900
APPRS: 032 TaxDistrict 05 IMP 1,688,900 CHANGE 0
NBHD: 1711.
APPL REASON: Value/Unif/Taxibility Total 1,824,900.00
STAFF RECOM: No change in value
****

RESIDENTIAL PROPERTIES

2864	17 -0011-0004-032-0	MORRIS TILLMAN				NOTICE VALUE	735,600
2018	3981 CLUB DR NE ATL			LAND	133,800	CURRENT	735,600
	APPRS: 032	TaxDistrict	05	IMP	601,800	CHANGE	0
	NBHD: 1711.						
	APPL REASON:	Value and Uniformity		Total	735,600.00		
	STAFF RECOM:	No change in value					

****

2865	17 -0011-0004-045-2	COBB JOHN T & SHELBY W				NOTICE VALUE	1,062,800
2018	46 W BROOKHAVEN DR ATL			LAND	121,700	CURRENT	1,062,800
	APPRS: 032	TaxDistrict	05	IMP	941,100	CHANGE	0
	NBHD: 1711.						
	APPL REASON:	Value and Uniformity		Total	1,062,800.00		
	STAFF RECOM:	No change in value					

****

2866	17 -0012-0001-052-0	MARSTELLER JAMES D &				NOTICE VALUE	1,300,000
2018	4311 CLUB DR NE ATL			LAND	124,600	CURRENT	1,300,000
	APPRS: 032	TaxDistrict	05	IMP	1,175,400	CHANGE	0
	NBHD: 1711.						
	APPL REASON:	Uniformity and Taxibility		Total	1,300,000.00		
	STAFF RECOM:	No change in value					

****

2867	17 -0012-0001-064-5	MAXWELL ALAN M & JOSEPHINE S				NOTICE VALUE	2,044,300
2018	4344 WEST CLUB DR NE ATL			LAND	122,400	CURRENT	2,044,300
	APPRS: 032	TaxDistrict	05	IMP	1,921,900	CHANGE	0
	NBHD: 1711.						
	APPL REASON:	Value and Uniformity		Total	2,044,300.00		
	STAFF RECOM:	No change in value					

****

2868	17 -0012-0004-009-7	DYE EDWARD				NOTICE VALUE	2,364,800
2018	1170 EAST CLUB LN NE ATL			LAND	150,800	CURRENT	2,364,800
	APPRS: 032	TaxDistrict	05	IMP	2,214,000	CHANGE	0
	NBHD: 1711.						
	APPL REASON:	Value and Uniformity		Total	2,364,800.00		
	STAFF RECOM:	No change in value					

****

2869	17 -0012-0004-067-5	GALANTI A ROBERT				NOTICE VALUE	1,091,100
2018	1130 EAST CLUB LN NE ATL			LAND	129,800	CURRENT	1,091,100
	APPRS: 032	TaxDistrict	05	IMP	961,300	CHANGE	0
	NBHD: 1711.						
	APPL REASON:	Fair Market Value		Total	1,091,100.00		
	STAFF RECOM:	No change in value					

****

2870	17 -0012-0004-072-5	WHITELEY JON M & LEE BETSY J				NOTICE VALUE	1,114,500
2018	1174 EAST CLUB LN NE ATL			LAND	99,000	CURRENT	1,114,500
	APPRS: 032	TaxDistrict	05	IMP	1,015,500	CHANGE	0
	NBHD: 1711.						
	APPL REASON:	Value and Uniformity		Total	1,114,500.00		
	STAFF RECOM:	No change in value					

****

RESIDENTIAL PROPERTIES

2871	17 -0012-0004-077-4	HUBER RUSSELL C MRS				NOTICE VALUE	840,200
2018	1050 EAST CLUB LN NE ATL			LAND	151,800	CURRENT	840,200
	APPRS: 032	TaxDistrict	05	IMP	688,400	CHANGE	0
	NBHD: 1711.						
	APPL REASON:	Value and Uniformity		Total	840,200.00		
	STAFF RECOM:	No change in value					

****

2872	17 -0012-0004-085-7	PAYNE WILLIAM PORTER &				NOTICE VALUE	3,201,300
2018	4130 BROOKHAVEN DR NE ATL			LAND	127,900	CURRENT	3,201,300
	APPRS: 032	TaxDistrict	05	IMP	3,073,400	CHANGE	0
	NBHD: 1711.						
	APPL REASON:	Value and Uniformity		Total	3,201,300.00		
	STAFF RECOM:	No change in value					

****

2873	17 -0012-0004-092-3	KIEFFER VALERIE K				NOTICE VALUE	2,985,800
2018	4315 LAKEHAVEN DR NE ATL			LAND	152,100	CURRENT	2,985,800
	APPRS: 032	TaxDistrict	05	IMP	2,833,700	CHANGE	0
	NBHD: 1711.						
	APPL REASON:	Value and Uniformity		Total	2,985,800.00		
	STAFF RECOM:	No change in value					

****

2874	17 -0012-0005-017-9	H DOUBLER KAREN H				NOTICE VALUE	2,066,600
2018	4449 EAST BROOKHAVEN DR NE ATL			LAND	152,200	CURRENT	2,066,600
	APPRS: 032	TaxDistrict	05	IMP	1,914,400	CHANGE	0
	NBHD: 1711.						
	APPL REASON:	Value and Uniformity		Total	2,066,600.00		
	STAFF RECOM:	No change in value					

****

2875	17 -0012-0006-022-8	AMES BILL				NOTICE VALUE	614,500
2018	1011 CARTER DR NE ATL			LAND	94,800	CURRENT	614,500
	APPRS: 032	TaxDistrict	05	IMP	519,700	CHANGE	0
	NBHD: 1711.3						
	APPL REASON:	Value and Uniformity		Total	614,500.00		
	STAFF RECOM:	No change in value					

****

2876	17 -0013-0001-002-4	TIDWELL WILLIAM J & DOROTHY C				NOTICE VALUE	802,200
2018	1040 CARTER DR NE ATL			LAND	125,800	CURRENT	802,200
	APPRS: 032	TaxDistrict	05	IMP	676,400	CHANGE	0
	NBHD: 1711.3						
	APPL REASON:	Uniformity and Taxibility		Total	802,200.00		
	STAFF RECOM:	No change in value					

****

2877	17 -0013-0001-074-3	ROGERS LINDSEY R				NOTICE VALUE	982,800
2018	4518 CLUB CIR NE ATL			LAND	128,300	CURRENT	982,800
	APPRS: 032	TaxDistrict	05	IMP	854,500	CHANGE	0
	NBHD: 1711.3						
	APPL REASON:	Value and Uniformity		Total	982,800.00		
	STAFF RECOM:	No change in value					

****

RESIDENTIAL PROPERTIES

2878	17 -0013-0002-003-1	O LEARY TIMOTHY M &				NOTICE VALUE	2,777,100
2018	4585 ANGELO DR NE ATL			LAND	106,300	CURRENT	2,777,100
	APPRS: 032	TaxDistrict	05	IMP	2,670,800	CHANGE	0
	NBHD: 1711.3						
	APPL REASON:	Value and Uniformity		Total	2,777,100.00		
	STAFF RECOM:	No change in value					

****

2879	17 -0013-0002-006-4	MC NEIL JOHN C				NOTICE VALUE	1,642,700
2018	4570 CLUB TER NE ATL			LAND	140,800	CURRENT	1,642,700
	APPRS: 032	TaxDistrict	05	IMP	1,501,900	CHANGE	0
	NBHD: 1711.3						
	APPL REASON:	Value/Unif/Taxibility		Total	1,642,700.00		
	STAFF RECOM:	No change in value					

****

2880	17 -0013-0002-012-2	TIDWELL ROBERT I & JANE READE LONGINO				NOTICE VALUE	1,316,300
2018	4620 CLUB VALLEY DR NE ATL			LAND	104,100	CURRENT	1,316,300
	APPRS: 032	TaxDistrict	05	IMP	1,212,200	CHANGE	0
	NBHD: 1711.3						
	APPL REASON:	Value and Uniformity		Total	1,316,300.00		
	STAFF RECOM:	No change in value					

****

2881	17 -0013-0003-001-4	BLOCK MARY S & MARK A				NOTICE VALUE	873,600
2018	4615 ANGELO DR NE ATL			LAND	123,500	CURRENT	873,600
	APPRS: 032	TaxDistrict	05	IMP	750,100	CHANGE	0
	NBHD: 1711.3						
	APPL REASON:	Value and Uniformity		Total	873,600.00		
	STAFF RECOM:	No change in value					

****

2882	17 -0013-0003-012-1	DORSCH JOHANNES & BETTINA				NOTICE VALUE	1,483,100
2018	1060 ANGELO CT NE ATL			LAND	126,800	CURRENT	1,483,100
	APPRS: 032	TaxDistrict	05	IMP	1,356,300	CHANGE	0
	NBHD: 1711.3						
	APPL REASON:	Value/Unif/Taxibility		Total	1,483,100.00		
	STAFF RECOM:	No change in value					

****

2883	17 -0013-0003-036-0	KNOCHEL SARA S				NOTICE VALUE	989,100
2018	1055 WINDSOR PKWY SANDY SPRINGS			LAND	77,800	CURRENT	989,100
	APPRS: 032	TaxDistrict	59	IMP	911,300	CHANGE	0
	NBHD: 1762.						
	APPL REASON:	Value and Uniformity		Total	989,100.00		
	STAFF RECOM:	No change in value					

****

2884	17 -0013-0004-005-4	HANNA MARK W				NOTICE VALUE	1,376,300
2018	1193 ANGELO CT NE ATL			LAND	135,500	CURRENT	1,376,300
	APPRS: 032	TaxDistrict	05	IMP	1,240,800	CHANGE	0
	NBHD: 1711.3						
	APPL REASON:	Value and Uniformity		Total	1,376,300.00		
	STAFF RECOM:	No change in value					

****

RESIDENTIAL PROPERTIES

2885 17 -0013-0004-011-2 HILLIARD RYAN J & NOTICE VALUE 1,317,500
2018 1160 ANGELO CT NE ATL LAND 118,600 CURRENT 1,317,500
APPRS: 032 TaxDistrict 05 IMP 1,198,900 CHANGE 0
NBHD: 1711.3
APPL REASON: Uniformity and Taxibility Total 1,317,500.00
STAFF RECOM: No change in value

****

2886 17 -0013-0004-020-3 LESTER JAMES D IV & NOTICE VALUE 1,511,700
2018 1141 ANGELO CT NE ATL LAND 136,600 CURRENT 1,511,700
APPRS: 032 TaxDistrict 05 IMP 1,375,100 CHANGE 0
NBHD: 1711.3
APPL REASON: Value and Uniformity Total 1,511,700.00
STAFF RECOM: No change in value

****

2887 17 -0013-0005-051-7 BECKER SAUL & SYLVIA P NOTICE VALUE 1,161,100
2018 8 THE CROFT SANDY SPRINGS LAND 191,900 CURRENT 1,161,100
APPRS: 032 TaxDistrict 59 IMP 969,200 CHANGE 0
NBHD: 1766.
APPL REASON: Value and Uniformity Total 1,161,100.00
STAFF RECOM: No change in value

****

2888 17 -0013-0005-055-8 SULLIVAN ELLEN & TERRY W NOTICE VALUE 1,569,300
2018 1045 BALMORAL RD NE SANDY SPRINGS LAND 90,500 CURRENT 1,569,300
APPRS: 032 TaxDistrict 59 IMP 1,478,800 CHANGE 0
NBHD: 1762.
APPL REASON: Value and Uniformity Total 1,569,300.00
STAFF RECOM: No change in value

****

2889 17 -0013-0007-003-6 SOUTHWORTH RODNEY CLIFFORD & NOTICE VALUE 778,400
2018 4425 HIGHGROVE POINTE SANDY SPRINGS LAND 141,600 CURRENT 720,600
APPRS: 032 TaxDistrict 59 IMP 579,000 CHANGE 57,800
NBHD: 1751.
APPL REASON: Value and Uniformity Total 720,600.00
STAFF RECOM: No change in value

****

2890 17 -0013-0008-017-5 CRESTWICKE INVESTMENT LLC NOTICE VALUE 590,400
2018 4455 CRESTWICKE POINTE SANDY SPRINGS LAND 141,800 CURRENT 590,400
APPRS: 032 TaxDistrict 59 IMP 448,600 CHANGE 0
NBHD: 1751.
APPL REASON: Value and Uniformity Total 590,400.00
STAFF RECOM: No change in value

****

2891 17 -0014- LL-154-4 MACIUSZEK JAMES J NOTICE VALUE 875,600
2018 1103 DUNROVEN FARM RD FUL LAND 221,300 CURRENT 875,600
APPRS: 032 TaxDistrict 59 IMP 654,300 CHANGE 0
NBHD: 1762.2
APPL REASON: Value/Unif/Taxibility Total 875,600.00
STAFF RECOM: No change in value

****

RESIDENTIAL PROPERTIES

2892 17 -0015- LL-077-6 GROSSMAN HELEEN T NOTICE VALUE 832,600
2018 5170 SOUTH TRIMBLE RD FUL LAND 292,500 CURRENT 832,600
APPRS: 032 TaxDistrict 59 IMP 540,100 CHANGE 0
NBHD: 1766.
APPL REASON: Value and Uniformity Total 832,600.00
STAFF RECOM: No change in value

****

2893 17 -0015- LL-092-5 ISENBERG DOUGLAS M & LESLIE B NOTICE VALUE 1,673,300
2018 5178 SOUTH TRIMBLE RD FUL LAND 338,700 CURRENT 1,673,300
APPRS: 032 TaxDistrict 59 IMP 1,334,600 CHANGE 0
NBHD: 1766.
APPL REASON: Value and Uniformity Total 1,673,300.00
STAFF RECOM: No change in value

****

2894 17 -0015-0001-001-4 FIFTY TWO FIFTEEN PEACHTREE NOTICE VALUE 564,700
2018 5215 PEACHTREE DUNWOODY RD FUL LAND 564,700 CURRENT 564,700
APPRS: 032 TaxDistrict 59 IMP 0 CHANGE 0
NBHD: 1766.
APPL REASON: Value and Uniformity Total 564,700.00
STAFF RECOM: No change in value

****

2895 17 -0015-0003-005-3 DOROUDI MOHAMMAD J & NOTICE VALUE 578,900
2018 985 CLEMENTSTONE DR SANDY SPRINGS LAND 185,500 CURRENT 578,900
APPRS: 032 TaxDistrict 59 IMP 393,400 CHANGE 0
NBHD: 1766.
APPL REASON: Value and Uniformity Total 578,900.00
STAFF RECOM: No change in value

****

2896 17 -0015-0003-007-9 KESSLER ANDJELA L NOTICE VALUE 546,500
2018 970 CLEMENTSTONE DR NE SANDY SPRINGS LAND 186,500 CURRENT 546,500
APPRS: 032 TaxDistrict 59 IMP 360,000 CHANGE 0
NBHD: 1766.
APPL REASON: Fair Market Value Total 546,500.00
STAFF RECOM: No change in value

****

2897 17 -0015-0004-012-8 O NEIL CAROLYN A NOTICE VALUE 508,800
2018 995 WEST KINGSTON DR NE FUL LAND 141,800 CURRENT 508,800
APPRS: 032 TaxDistrict 59 IMP 367,000 CHANGE 0
NBHD: 1766.
APPL REASON: Value and Uniformity Total 508,800.00
STAFF RECOM: No change in value

****

2898 17 -0015-0005-011-9 COOPER CAROLYN NOTICE VALUE 708,800
2018 240 WOODCHASE CLOSE SANDY SPRINGS LAND 243,100 CURRENT 708,800
APPRS: 032 TaxDistrict 59 IMP 465,700 CHANGE 0
NBHD: 1766.
APPL REASON: Value and Uniformity Total 708,800.00
STAFF RECOM: No change in value

****

RESIDENTIAL PROPERTIES

2899 17 -0016- LL-282-1 KIRSCHNER MARY CAROLYNE & NOTICE VALUE 612,000
2018 5459 GLENRIDGE VIEW SANDY SPRINGS LAND 137,700 CURRENT 612,000
APPRS: 032 TaxDistrict 59 IMP 474,300 CHANGE 0
NBHD: 1766.3
APPL REASON: Value and Uniformity Total 612,000.00
STAFF RECOM: No change in value
****

2900 17 -0024- LL-104-7 JUSTIN CHONG LIVING TRUST THE NOTICE VALUE 477,300
2018 1000 MADELINE LN SANDY SPRINGS LAND 124,100 CURRENT 477,300
APPRS: 110 TaxDistrict 59 IMP 353,200 CHANGE 0
NBHD: 7797.
APPL REASON: Value and Uniformity Total 477,300.00
STAFF RECOM: No change in value
****

2901 17 -0024-0002-053-3 POLLINGER JAMES DARRYL NOTICE VALUE 318,100
2018 580 TAHOMA DR SANDY SPRINGS LAND 91,300 CURRENT 318,100
APPRS: 110 TaxDistrict 59 IMP 226,800 CHANGE 0
NBHD: 0652.1
APPL REASON: Fair Market Value Total 318,100.00
STAFF RECOM: No change in value
****

2902 17 -0024-0002-055-8 KANN HELEN NOTICE VALUE 321,800
2018 585 TAHOMA DR SANDY SPRINGS LAND 100,100 CURRENT 321,800
APPRS: 110 TaxDistrict 59 IMP 221,700 CHANGE 0
NBHD: 0652.1
APPL REASON: Fair Market Value Total 321,800.00
STAFF RECOM: No change in value
****

2903 17 -0024-0004-009-3 FIELDS THERESA NOTICE VALUE 211,900
2018 7919 BRIAR VILLA PL SANDY SPRINGS LAND 32,200 CURRENT 211,900
APPRS: 110 TaxDistrict 59 IMP 179,700 CHANGE 0
NBHD: 0653.
APPL REASON: Fair Market Value Total 211,900.00
STAFF RECOM: No change in value
****

2904 17 -0025-0001-035-0 PARKER DAVID L NOTICE VALUE 113,000
2018 501 WOODCLIFF DR NE SANDY SPRINGS LAND 14,100 CURRENT 113,000
APPRS: 110 TaxDistrict 59 IMP 98,900 CHANGE 0
NBHD: 5417.
APPL REASON: Value/Unif/Taxibility Total 113,000.00
STAFF RECOM: No change in value
****

2905 17 -0025-0001-053-3 BALBUENA PHILLIP & NOTICE VALUE 102,400
2018 701 WOODCLIFF DR NE SANDY SPRINGS LAND 12,200 CURRENT 102,400
APPRS: 110 TaxDistrict 59 IMP 90,200 CHANGE 0
NBHD: 5417.
APPL REASON: Fair Market Value Total 102,400.00
STAFF RECOM: No change in value
****

RESIDENTIAL PROPERTIES

2906	17 -0025-0001-067-3 SELLERS MICHAEL				NOTICE VALUE	112,200
2018	805 WOODCLIFF DR NE SANDY SPRINGS		LAND	14,100	CURRENT	112,200
	APPRS: 110	TaxDistrict 59	IMP	98,100	CHANGE	0
	NBHD: 5417.					
	APPL REASON: Value and Uniformity		Total	112,200.00		
	STAFF RECOM: No change in value					

****

2907	17 -0025-0002-036-7 KULA KIM &				NOTICE VALUE	122,200
2018	581 NORTHRIDGE CROSSING FUL		LAND	24,900	CURRENT	122,200
	APPRS: 110	TaxDistrict 59	IMP	97,300	CHANGE	0
	NBHD: 1788.					
	APPL REASON: Exemption Denial		Total	122,200.00		
	STAFF RECOM: No change in value					

****

2908	17 -0025-0002-042-5 BLINDER JOSEPH & YELENA				NOTICE VALUE	117,000
2018	580 NORTHRIDGE CROSSING FUL		LAND	23,900	CURRENT	117,000
	APPRS: 110	TaxDistrict 59	IMP	93,100	CHANGE	0
	NBHD: 1788.					
	APPL REASON: Exemption Denial		Total	117,000.00		
	STAFF RECOM: No change in value					

****

2909	17 -0025-0002-043-3 CURI ARDIT				NOTICE VALUE	94,800
2018	582 NORTHRIDGE CROSSING FUL		LAND	21,600	CURRENT	94,800
	APPRS: 110	TaxDistrict 59	IMP	73,200	CHANGE	0
	NBHD: 1788.					
	APPL REASON: Fair Market Value		Total	94,800.00		
	STAFF RECOM: No change in value					

****

2910	17 -0025-0004-013-4 CURI ARDIT				NOTICE VALUE	103,900
2018	465 GRANITE RIDGE PL SANDY SPRINGS		LAND	25,500	CURRENT	103,900
	APPRS: 110	TaxDistrict 59	IMP	78,400	CHANGE	0
	NBHD: 1788.					
	APPL REASON: Fair Market Value		Total	103,900.00		
	STAFF RECOM: No change in value					

****

2911	17 -0025-0004-015-9 BLINDER JOSEPH &				NOTICE VALUE	99,800
2018	469 GRANITE RIDGE PL FUL		LAND	22,500	CURRENT	99,800
	APPRS: 110	TaxDistrict 59	IMP	77,300	CHANGE	0
	NBHD: 1788.					
	APPL REASON: Exemption Denial		Total	99,800.00		
	STAFF RECOM: No change in value					

****

2912	17 -0025-0004-025-8 GRAVES FAMILY LIVING TRUST THE				NOTICE VALUE	96,500
2018	505 GRANTIE RIDGE PL FUL		LAND	24,700	CURRENT	96,500
	APPRS: 110	TaxDistrict 59	IMP	71,800	CHANGE	0
	NBHD: 1788.					
	APPL REASON: Fair Market Value		Total	96,500.00		
	STAFF RECOM: No change in value					

****

RESIDENTIAL PROPERTIES

2913	17 -0025-0004-063-9 CURI ARDIT					NOTICE VALUE	97,000
2018	512 NORTHRIDGE CROSSING SANDY SPRINGS			LAND	21,400	CURRENT	97,000
	APPRS: 110	TaxDistrict	59	IMP	75,600	CHANGE	0
	NBHD: 1788.						
	APPL REASON: Fair Market Value			Total	97,000.00		
	STAFF RECOM: No change in value						

****

2914	17 -0025-0004-069-6 CURI ARDIT					NOTICE VALUE	97,200
2018	481 NORTHRIDGE CROSSING FUL			LAND	21,100	CURRENT	97,200
	APPRS: 110	TaxDistrict	59	IMP	76,100	CHANGE	0
	NBHD: 1788.						
	APPL REASON: Fair Market Value			Total	97,200.00		
	STAFF RECOM: No change in value						

****

2915	17 -0026- LL-042-7 2012 VIRGINIA E DUESENBERG PERSONAL					NOTICE VALUE	639,400
2018	8565 VALEMONT DR SANDY SPRINGS			LAND	114,500	CURRENT	639,400
	APPRS: 110	TaxDistrict	59	IMP	524,900	CHANGE	0
	NBHD: 7727.						
	APPL REASON: Value and Uniformity			Total	639,400.00		
	STAFF RECOM: No change in value						

****

2916	17 -0026- LL-043-5 2012 VIRGINIA E DUESENBERG PERSONAL					NOTICE VALUE	45,800
2018	VALEMONT DR FUL			LAND	45,800	CURRENT	45,800
	APPRS: 110	TaxDistrict	59	IMP	0	CHANGE	0
	NBHD: 7727.						
	APPL REASON: Value and Uniformity			Total	45,800.00		
	STAFF RECOM: No change in value						

****

2917	17 -0026- LL-054-2 JONES GEORGE R					NOTICE VALUE	511,500
2018	320 FAUNA CT SANDY SPRINGS			LAND	120,400	CURRENT	511,500
	APPRS: 110	TaxDistrict	59	IMP	391,100	CHANGE	0
	NBHD: 7727.						
	APPL REASON: Value and Uniformity			Total	511,500.00		
	STAFF RECOM: No change in value						

****

2918	17 -0026- LL-057-5 CHAUDHARY MUZAFFARI I & NADRA					NOTICE VALUE	550,800
2018	8490 VALEMONT DR SANDY SPRINGS			LAND	117,500	CURRENT	550,800
	APPRS: 017	TaxDistrict	59	IMP	433,300	CHANGE	0
	NBHD: 7727.						
	APPL REASON: Value and Uniformity			Total	550,800.00		
	STAFF RECOM: No change in value						

****

2919	17 -0026- LL-074-0 MC CLAIN TIMOTHY & KAREN H					NOTICE VALUE	677,100
2018	8495 VALEMONT DR SANDY SPRINGS			LAND	122,700	CURRENT	677,100
	APPRS: 110	TaxDistrict	59	IMP	554,400	CHANGE	0
	NBHD: 7727.						
	APPL REASON: Value and Uniformity			Total	677,100.00		
	STAFF RECOM: No change in value						

****

RESIDENTIAL PROPERTIES

2920	17 -0026- LL-082-3	KEON BARBARA E				NOTICE VALUE	415,100
2018	1005 HIGHTOWER TRL FUL			LAND	97,800	CURRENT	415,100
	APPRS: 017	TaxDistrict	59	IMP	317,300	CHANGE	0
	NBHD: 7727.						
	APPL REASON:	Value and Uniformity		Total	415,100.00		
	STAFF RECOM:	No change in value					

****

2921	17 -0027-0001-018-4	FRIDAY JAMES A & WILLA B				NOTICE VALUE	587,800
2018	9090 HUNTCLIFF TRC SANDY SPRINGS			LAND	148,500	CURRENT	587,800
	APPRS: 110	TaxDistrict	59	IMP	439,300	CHANGE	0
	NBHD: 7727.						
	APPL REASON:	Value and Uniformity		Total	587,800.00		
	STAFF RECOM:	No change in value					

****

2922	17 -0028-0001-014-2	DWYER MATTHEW JR				NOTICE VALUE	731,100
2018	160 VALLEY COVE FUL			LAND	97,500	CURRENT	731,100
	APPRS: 017	TaxDistrict	59	IMP	633,600	CHANGE	0
	NBHD: 7727.						
	APPL REASON:	Value/Unif/Taxibility		Total	731,100.00		
	STAFF RECOM:	No change in value					

****

2923	17 -0028-0003-012-4	BRITTELLI RALPH JR & BRENDA S				NOTICE VALUE	510,100
2018	80 CLIFFSIDE CROSSING SANDY SPRINGS			LAND	146,900	CURRENT	510,100
	APPRS: 110	TaxDistrict	59	IMP	363,200	CHANGE	0
	NBHD: 7727.						
	APPL REASON:	Fair Market Value		Total	510,100.00		
	STAFF RECOM:	No change in value					

****

2924	17 -0029-0006-001-3	FAIRVALLEY DEBRA & JAY C II				NOTICE VALUE	602,600
2018	60 WING MILL RD SANDY SPRINGS			LAND	116,700	CURRENT	602,600
	APPRS: 110	TaxDistrict	59	IMP	485,900	CHANGE	0
	NBHD: 7727.1						
	APPL REASON:	Value/Unif/Taxibility		Total	602,600.00		
	STAFF RECOM:	No change in value					

****

2925	17 -0029-0007-020-2	MARTIN MORRIS C				NOTICE VALUE	656,500
2018	105 GROGANS LAKE DR SANDY SPRINGS			LAND	140,400	CURRENT	656,500
	APPRS: 110	TaxDistrict	59	IMP	516,100	CHANGE	0
	NBHD: 7727.1						
	APPL REASON:	Fair Market Value		Total	656,500.00		
	STAFF RECOM:	No change in value					

****

2926	17 -0030-0002-010-5	BARRINGTON REALTY GROUP LLC				NOTICE VALUE	130,100
2018	110 BARRINGTON HILLS DR FUL			LAND	15,600	CURRENT	130,100
	APPRS: 110	TaxDistrict	59	IMP	114,500	CHANGE	0
	NBHD: 0171.						
	APPL REASON:	Value and Uniformity		Total	130,100.00		
	STAFF RECOM:	No change in value					

****

RESIDENTIAL PROPERTIES

2927	17 -0030-0002-014-7 SHIPLEY STEPHEN & PAMELA Y					NOTICE VALUE	130,100
2018	114 BARRINGTON HILLS DR FUL			LAND	15,600	CURRENT	130,100
	APPRS: 110	TaxDistrict	59	IMP	114,500	CHANGE	0
	NBHD: 0171.						
	APPL REASON: Fair Market Value			Total	130,100.00		
	STAFF RECOM: No change in value						

****

2928	17 -0030-0002-054-3 POLLOCK JAY C III					NOTICE VALUE	114,200
2018	504 BARRINGTON HILLS DR SANDY SPRINGS			LAND	13,300	CURRENT	114,200
	APPRS: 110	TaxDistrict	59	IMP	100,900	CHANGE	0
	NBHD: 0171.						
	APPL REASON: Value and Uniformity			Total	114,200.00		
	STAFF RECOM: No change in value						

****

2929	17 -0030-0002-066-7 BROTMAN BRUCE A					NOTICE VALUE	114,200
2018	516 BARRINGTON HILLS DR SANDY SPRINGS			LAND	13,300	CURRENT	114,200
	APPRS: 110	TaxDistrict	59	IMP	100,900	CHANGE	0
	NBHD: 0171.						
	APPL REASON: Fair Market Value			Total	114,200.00		
	STAFF RECOM: No change in value						

****

2930	17 -0030-0002-081-6 POND YVETTA L					NOTICE VALUE	130,100
2018	611 BARRINGTON HILLS DR SANDY SPRINGS			LAND	15,600	CURRENT	130,100
	APPRS: 110	TaxDistrict	59	IMP	114,500	CHANGE	0
	NBHD: 0171.						
	APPL REASON: Fair Market Value			Total	130,100.00		
	STAFF RECOM: No change in value						

****

2931	17 -0030-0002-083-2 KESLER LINDY B					NOTICE VALUE	130,100
2018	613 BARRINGTON HILLS DR FUL			LAND	15,600	CURRENT	130,100
	APPRS: 110	TaxDistrict	59	IMP	114,500	CHANGE	0
	NBHD: 0171.						
	APPL REASON: Fair Market Value			Total	130,100.00		
	STAFF RECOM: No change in value						

****

2932	17 -0030-0002-086-5 L Y PROPERTIES LLC					NOTICE VALUE	114,200
2018	616 BARRINGTON HILLS DR SANDY SPRINGS			LAND	13,300	CURRENT	114,200
	APPRS: 110	TaxDistrict	59	IMP	100,900	CHANGE	0
	NBHD: 0171.						
	APPL REASON: Fair Market Value			Total	114,200.00		
	STAFF RECOM: No change in value						

****

2933	17 -0036-0001-016-7 GRANT TRACEY S					NOTICE VALUE	1,261,400
2018	660 GLENAIRY DR SANDY SPRINGS			LAND	94,700	CURRENT	1,261,400
	APPRS: 074	TaxDistrict	59	IMP	1,166,700	CHANGE	0
	NBHD: 1715.						
	APPL REASON: Value and Uniformity			Total	1,261,400.00		
	STAFF RECOM: No change in value						

****

RESIDENTIAL PROPERTIES

2934	17 -0036-0001-031-6	ANTEBI MARK A				NOTICE VALUE	2,030,800
2018	6285 ABERDEEN DR SANDY SPRINGS			LAND	104,500	CURRENT	2,030,800
	APPRS: 074	TaxDistrict	59	IMP	1,926,300	CHANGE	0
	NBHD: 1715.						
	APPL REASON:	Value and Uniformity		Total	2,030,800.00		
	STAFF RECOM:	No change in value					

****

2935	17 -0036-0002-034-9	BERSON STEVEN L &				NOTICE VALUE	1,419,600
2018	715 GLENAIRY DR SANDY SPRINGS			LAND	130,500	CURRENT	1,419,600
	APPRS: 074	TaxDistrict	59	IMP	1,289,100	CHANGE	0
	NBHD: 1715.						
	APPL REASON:	Value and Uniformity		Total	1,419,600.00		
	STAFF RECOM:	No change in value					

****

2936	17 -0036-0002-050-5	KROLL DOUGLAS CHARLES &				NOTICE VALUE	783,100
2018	119 AUSTIN DR FUL			LAND	68,100	CURRENT	783,100
	APPRS: 074	TaxDistrict	59	IMP	715,000	CHANGE	0
	NBHD: 1715.						
	APPL REASON:	Value and Uniformity		Total	783,100.00		
	STAFF RECOM:	No change in value					

****

2937	17 -0036-0002-055-4	AGHARAHIMI MOSTAFA & HAJIGHASEMI SHOHREH				NOTICE VALUE	671,700
2018	109 AUSTIN DR FUL			LAND	68,900	CURRENT	671,700
	APPRS: 074	TaxDistrict	59	IMP	602,800	CHANGE	0
	NBHD: 1715.						
	APPL REASON:	Value and Uniformity		Total	671,700.00		
	STAFF RECOM:	No change in value					

****

2938	17 -0036-0002-067-9	MARKS STEVEN I & SHERRY L				NOTICE VALUE	811,400
2018	124 AUSTIN DR FUL			LAND	69,200	CURRENT	811,400
	APPRS: 074	TaxDistrict	59	IMP	742,200	CHANGE	0
	NBHD: 1715.						
	APPL REASON:	Value and Uniformity		Total	811,400.00		
	STAFF RECOM:	No change in value					

****

2939	17 -0036-0002-070-3	SONENSHINE ADAM L & CARLY B				NOTICE VALUE	690,700
2018	133 AUSTIN DR FUL			LAND	68,000	CURRENT	690,700
	APPRS: 074	TaxDistrict	59	IMP	622,700	CHANGE	0
	NBHD: 1715.						
	APPL REASON:	Value and Uniformity		Total	690,700.00		
	STAFF RECOM:	No change in value					

****

2940	17 -0036-0003-009-0	NICHOLS JAMES O DELL JR &				NOTICE VALUE	469,100
2018	780 GLENAIRY DR SANDY SPRINGS			LAND	125,400	CURRENT	469,100
	APPRS: 074	TaxDistrict	59	IMP	343,700	CHANGE	0
	NBHD: 1715.						
	APPL REASON:	Fair Market Value		Total	469,100.00		
	STAFF RECOM:	No change in value					

****

RESIDENTIAL PROPERTIES

2941 17 -0036-0006-005-5 GREER GAIL M NOTICE VALUE 344,000
2018 423 THE NORTH CHACE 4 T FUL LAND 37,600 CURRENT 344,000
APPRS: 221 TaxDistrict 59 IMP 306,400 CHANGE 0
NBHD: 4217.
APPL REASON: Fair Market Value Total 344,000.00
STAFF RECOM: No change in value
****

2942 17 -0036-0006-013-9 SAMPSON PAMELA D NOTICE VALUE 291,300
2018 478 THE NORTH CHACE 3 L FUL LAND 32,100 CURRENT 291,300
APPRS: 221 TaxDistrict 59 IMP 259,200 CHANGE 0
NBHD: 4217.
APPL REASON: Fair Market Value Total 291,300.00
STAFF RECOM: No change in value
****

2943 17 -0036-0006-027-9 WILZ KATHRYN K NOTICE VALUE 300,100
2018 451 THE NORTH CHACE NE P2 SANDY SPRINGS LAND 32,100 CURRENT 300,100
APPRS: 221 TaxDistrict 59 IMP 268,000 CHANGE 0
NBHD: 4217.
APPL REASON: Value and Uniformity Total 300,100.00
STAFF RECOM: No change in value
****

2944 17 -0036-0006-049-3 GOODMAN CRAIG R & RUTHANNE WHITT NOTICE VALUE 349,800
2018 441 THE NORTH CHACE SANDY SPRINGS LAND 39,400 CURRENT 349,800
APPRS: 221 TaxDistrict 59 IMP 310,400 CHANGE 0
NBHD: 4217.
APPL REASON: Fair Market Value Total 349,800.00
STAFF RECOM: No change in value
****

2945 17 -0036-0007-039-3 PASS ANASTASIA & JOHN ALLEN NOTICE VALUE 301,100
2018 254 THE SOUTH CHACE SANDY SPRINGS LAND 32,100 CURRENT 301,100
APPRS: 221 TaxDistrict 59 IMP 269,000 CHANGE 0
NBHD: 4217.
APPL REASON: Fair Market Value Total 301,100.00
STAFF RECOM: No change in value
****

2946 17 -0037- LL-174-5 DANKOSKY KEVIN NOTICE VALUE 105,100
2018 795 HAMMOND DR # #1011 FUL LAND 16,300 CURRENT 105,100
APPRS: 221 TaxDistrict 59 IMP 88,800 CHANGE 0
NBHD: 9903.
APPL REASON: Value and Uniformity Total 105,100.00
STAFF RECOM: No change in value
****

2947 17 -0037- LL-290-9 TAYLOR CHARLES A ET AL NOTICE VALUE 95,500
2018 795 HAMMOND DR #2010 FUL LAND 14,700 CURRENT 95,500
APPRS: 221 TaxDistrict 59 IMP 80,800 CHANGE 0
NBHD: 9903.
APPL REASON: Value and Uniformity Total 95,500.00
STAFF RECOM: No change in value
****

RESIDENTIAL PROPERTIES

2948	17 -0037- LL-307-1 NORTAB LLC					NOTICE VALUE	198,700
2018	795 HAMMOND DR # #2201 FUL			LAND	42,900	CURRENT	198,700
	APPRS: 221	TaxDistrict	59	IMP	155,800	CHANGE	0
	NBHD: 9903.						
	APPL REASON: Fair Market Value			Total	198,700.00		
	STAFF RECOM: No change in value						

****

2949	17 -0037- LL-381-6 HARTMAN DAVID E					NOTICE VALUE	136,400
2018	799 HAMMOND DR NE # 305 SANDY SPRINGS			LAND	23,700	CURRENT	136,400
	APPRS: 221	TaxDistrict	59	IMP	112,700	CHANGE	0
	NBHD: 9903.						
	APPL REASON: Fair Market Value			Total	136,400.00		
	STAFF RECOM: No change in value						

****

2950	17 -0037- LL-393-1 KASHIPAREKH GOPI N					NOTICE VALUE	159,300
2018	799 HAMMOND DR NE # 324 FUL			LAND	29,100	CURRENT	159,300
	APPRS: 221	TaxDistrict	59	IMP	130,200	CHANGE	0
	NBHD: 9903.						
	APPL REASON: Fair Market Value			Total	159,300.00		
	STAFF RECOM: No change in value						

****

2951	17 -0037- LL-398-0 JIMENEZ CAROLINA MELO					NOTICE VALUE	184,300
2018	799 HAMMOND DR NE # 329 SANDY SPRINGS			LAND	35,300	CURRENT	184,300
	APPRS: 221	TaxDistrict	59	IMP	149,000	CHANGE	0
	NBHD: 9903.						
	APPL REASON: Fair Market Value			Total	184,300.00		
	STAFF RECOM: No change in value						

****

2952	17 -0037-0001-012-5 EVANS GRADY L & JUNE V					NOTICE VALUE	364,600
2018	5945 GREENBRIER RD SANDY SPRINGS			LAND	118,900	CURRENT	364,600
	APPRS: 074	TaxDistrict	59	IMP	245,700	CHANGE	0
	NBHD: 1715.						
	APPL REASON: Fair Market Value			Total	364,600.00		
	STAFF RECOM: No change in value						

****

2953	17 -0037-0003-034-7 WILLINGHAM LESLIE					NOTICE VALUE	393,900
2018	5820 PINE BROOK RD SANDY SPRINGS			LAND	120,000	CURRENT	393,900
	APPRS: 074	TaxDistrict	59	IMP	273,900	CHANGE	0
	NBHD: 1715.						
	APPL REASON: Uniformity			Total	393,900.00		
	STAFF RECOM: No change in value						

****

2954	17 -0037-0003-049-5 CARLSON CHRIS M & ALISON					NOTICE VALUE	431,300
2018	5805 TIMBERLANE TER NE SANDY SPRINGS			LAND	118,900	CURRENT	431,300
	APPRS: 074	TaxDistrict	59	IMP	312,400	CHANGE	0
	NBHD: 1715.						
	APPL REASON: Fair Market Value			Total	431,300.00		
	STAFF RECOM: No change in value						

****

09 August , 2018

A2 Appeal No Changes - Real Property

RESIDENTIAL PROPERTIES

2955	17 -0038- LL-283-3	ARASI ROBERT &				NOTICE VALUE	476,300
2018	5574 HIGH POINT RD			LAND	70,000	CURRENT	476,300
	APPRS: 050	TaxDistrict	59	IMP	406,300	CHANGE	0
	NBHD: 3718.1						
	APPL REASON:	Value and Uniformity		Total	476,300.00		
	STAFF RECOM:	No change in value					

****

2956	17 -0038- LL-301-3	FREEMAN PIERCE M				NOTICE VALUE	436,900
2018	5585 HIGH POINT RD			LAND	65,500	CURRENT	436,900
	APPRS: 050	TaxDistrict	59	IMP	371,400	CHANGE	0
	NBHD: 3718.1						
	APPL REASON:	Fair Market Value		Total	436,900.00		
	STAFF RECOM:	No change in value					

****

2957	17 -0038- LL-303-9	STARK CHARLES ALAN & PATRICE ANN				NOTICE VALUE	436,900
2018	5579 HIGH POINT RD			LAND	65,500	CURRENT	436,900
	APPRS: 050	TaxDistrict	59	IMP	371,400	CHANGE	0
	NBHD: 3718.1						
	APPL REASON:	Fair Market Value		Total	436,900.00		
	STAFF RECOM:	No change in value					

****

2958	17 -0038- LL-308-8	LAM SIU KING				NOTICE VALUE	459,000
2018	5539 PARKERTON LN			LAND	65,500	CURRENT	459,000
	APPRS: 050	TaxDistrict	59	IMP	393,500	CHANGE	0
	NBHD: 3718.1						
	APPL REASON:	Fair Market Value		Total	459,000.00		
	STAFF RECOM:	No change in value					

****

2959	17 -0038- LL-326-0	DAVIS MONICA				NOTICE VALUE	488,900
2018	820 NORTHAM LN			LAND	69,600	CURRENT	488,900
	APPRS: 050	TaxDistrict	59	IMP	419,300	CHANGE	0
	NBHD: 3718.1						
	APPL REASON:	Fair Market Value		Total	488,900.00		
	STAFF RECOM:	No change in value					

****

2960	17 -0038- LL-329-4	LAM YIN L & WQI POR				NOTICE VALUE	488,900
2018	826 NORTHAM LN			LAND	69,600	CURRENT	488,900
	APPRS: 050	TaxDistrict	59	IMP	419,300	CHANGE	0
	NBHD: 3718.1						
	APPL REASON:	Fair Market Value		Total	488,900.00		
	STAFF RECOM:	No change in value					

****

2961	17 -0038- LL-330-2	JOHNSON TRACY				NOTICE VALUE	488,900
2018	828 NORTHAM LN			LAND	69,600	CURRENT	488,900
	APPRS: 050	TaxDistrict	59	IMP	419,300	CHANGE	0
	NBHD: 3718.1						
	APPL REASON:	Value/Unif/Taxibility		Total	488,900.00		
	STAFF RECOM:	No change in value					

****

09 August , 2018

A2 Appeal No Changes - Real Property

RESIDENTIAL PROPERTIES

2962	17 -0038- LL-340-1	LAM YIN ET AL				NOTICE VALUE	462,300
2018	5527 PARKERTON LN			LAND	69,400	CURRENT	462,300
	APPRS: 050	TaxDistrict	59	IMP	392,900	CHANGE	0
	NBHD: 3718.1						
	APPL REASON:	Fair Market Value		Total	462,300.00		
	STAFF RECOM:	No change in value					

****

2963	17 -0038- LL-342-7	COONEY CHRISTOPHER & AMY				NOTICE VALUE	475,700
2018	5523 PARKERTON LN			LAND	69,400	CURRENT	475,700
	APPRS: 050	TaxDistrict	59	IMP	406,300	CHANGE	0
	NBHD: 3718.1						
	APPL REASON:	Value and Uniformity		Total	475,700.00		
	STAFF RECOM:	No change in value					

****

2964	17 -0038- LL-344-3	ANDO AKIKO				NOTICE VALUE	479,200
2018	5522 PARKERTON LN			LAND	69,300	CURRENT	479,200
	APPRS: 050	TaxDistrict	59	IMP	409,900	CHANGE	0
	NBHD: 3718.1						
	APPL REASON:	Exemption Denial		Total	479,200.00		
	STAFF RECOM:	No change in value					

****

2965	17 -0038-0001-036-3	WORKMAN JILL				NOTICE VALUE	194,700
2018	5559 GLENRIDGE DR # 1110 FUL			LAND	25,300	CURRENT	194,700
	APPRS: 050	TaxDistrict	59	IMP	169,400	CHANGE	0
	NBHD: 9910.6						
	APPL REASON:	Value and Uniformity		Total	194,700.00		
	STAFF RECOM:	No change in value					

****

2966	17 -0038-0001-089-2	LAVAN R EVAN & ANN E				NOTICE VALUE	194,700
2018	5559 GLENRIDGE DR 2308 SANDY SPRINGS			LAND	25,300	CURRENT	194,700
	APPRS: 050	TaxDistrict	59	IMP	169,400	CHANGE	0
	NBHD: 9910.6						
	APPL REASON:	Fair Market Value		Total	194,700.00		
	STAFF RECOM:	No change in value					

****

2967	17 -0038-0001-114-8	POTTER SANDRA P				NOTICE VALUE	532,400
2018	667 ROYER PL SANDY SPRINGS			LAND	109,100	CURRENT	532,400
	APPRS: 050	TaxDistrict	59	IMP	423,300	CHANGE	0
	NBHD: 1773.6						
	APPL REASON:	Fair Market Value		Total	532,400.00		
	STAFF RECOM:	No change in value					

****

2968	17 -0038-0001-116-3	VAINER SOPHIE				NOTICE VALUE	560,000
2018	687 ROYER PL SANDY SPRINGS			LAND	109,100	CURRENT	560,000
	APPRS: 050	TaxDistrict	59	IMP	450,900	CHANGE	0
	NBHD: 1773.6						
	APPL REASON:	Value/Unif/Taxibility		Total	560,000.00		
	STAFF RECOM:	No change in value					

****

09 August , 2018

A2 Appeal No Changes - Real Property

RESIDENTIAL PROPERTIES

2969	17 -0038-0002-001-6 MARTIN CAMERON M				NOTICE VALUE	719,700
2018	300 RIVOLI CIR NE SANDY SPRINGS		LAND	116,200	CURRENT	719,700
	APPRS: 050 TaxDistrict	59	IMP	603,500	CHANGE	0
	NBHD: 1765.					
	APPL REASON: Value and Uniformity		Total	719,700.00		
	STAFF RECOM: No change in value					

****

2970	17 -0038-0002-005-7 GRANT ILENE				NOTICE VALUE	585,000
2018	5510 SHIVER SUMMIT NE SANDY SPRINGS		LAND	110,200	CURRENT	585,000
	APPRS: 050 TaxDistrict	59	IMP	474,800	CHANGE	0
	NBHD: 1765.					
	APPL REASON: Value and Uniformity		Total	585,000.00		
	STAFF RECOM: No change in value					

****

2971	17 -0038-0002-032-1 MAJOR BARRY M & ANGELA D				NOTICE VALUE	501,000
2018	50 BRANSFORD RD SANDY SPRINGS		LAND	109,800	CURRENT	501,000
	APPRS: 050 TaxDistrict	59	IMP	391,200	CHANGE	0
	NBHD: 1765.					
	APPL REASON: Value/Unif/Taxibility		Total	501,000.00		
	STAFF RECOM: No change in value					

****

2972	17 -0038-0002-044-6 STEIN DOUGLAS & DEBORAH BETH				NOTICE VALUE	546,700
2018	35 BRANSFORD RD NE SANDY SPRINGS		LAND	109,100	CURRENT	546,700
	APPRS: 050 TaxDistrict	59	IMP	437,600	CHANGE	0
	NBHD: 1765.					
	APPL REASON: Value and Uniformity		Total	546,700.00		
	STAFF RECOM: No change in value					

****

2973	17 -0038-0002-049-5 RAPPOPORT RICHARD J &				NOTICE VALUE	511,200
2018	85 BRANSFORD RD SANDY SPRINGS		LAND	114,200	CURRENT	511,200
	APPRS: 050 TaxDistrict	59	IMP	397,000	CHANGE	0
	NBHD: 1765.					
	APPL REASON: Value and Uniformity		Total	511,200.00		
	STAFF RECOM: No change in value					

****

2974	17 -0038-0002-052-9 STRAUSS STEPHEN J &				NOTICE VALUE	540,600
2018	115 BRANSFORD RD SANDY SPRINGS		LAND	110,700	CURRENT	540,600
	APPRS: 050 TaxDistrict	59	IMP	429,900	CHANGE	0
	NBHD: 1765.					
	APPL REASON: Value/Unif/Taxibility		Total	540,600.00		
	STAFF RECOM: No change in value					

****

2975	17 -0039- LL-114-9 LEWIS DARRYL				NOTICE VALUE	1,359,600
2018	5350 HIGH POINT MANOR LOT 7 FUL		LAND	111,200	CURRENT	1,359,600
	APPRS: 050 TaxDistrict	59	IMP	1,248,400	CHANGE	0
	NBHD: 1766.4					
	APPL REASON: Value and Uniformity		Total	1,359,600.00		
	STAFF RECOM: No change in value					

****

RESIDENTIAL PROPERTIES

2976 17 -0039- LL-115-6 SKOR STEVEN B & NOTICE VALUE 1,152,000
2018 5360 HIGH POINT MANOR LOT 8 FUL LAND 113,000 CURRENT 1,152,000
APPRS: 050 TaxDistrict 59 IMP 1,039,000 CHANGE 0
NBHD: 1766.4
APPL REASON: Fair Market Value Total 1,152,000.00
STAFF RECOM: No change in value

****

2977 17 -0039- LL-117-2 CRANDALL JOHN H & NOTICE VALUE 1,159,200
2018 5380 HIGH POINT MANOR LOT 10 FUL LAND 122,900 CURRENT 1,159,200
APPRS: 050 TaxDistrict 59 IMP 1,036,300 CHANGE 0
NBHD: 1766.4
APPL REASON: Fair Market Value Total 1,159,200.00
STAFF RECOM: No change in value

****

2978 17 -0039- LL-119-8 SOLOMON MERLE L NOTICE VALUE 1,186,200
2018 5400 HIGH POINT MANOR LOT 12 FUL LAND 111,200 CURRENT 1,186,200
APPRS: 050 TaxDistrict 59 IMP 1,075,000 CHANGE 0
NBHD: 1766.4
APPL REASON: Value and Uniformity Total 1,186,200.00
STAFF RECOM: No change in value

****

2979 17 -0039- LL-126-3 FEINER LISABETH NOTICE VALUE 1,198,300
2018 5355 HIGH POINT MANOR LOT 19 FUL LAND 123,800 CURRENT 1,198,300
APPRS: 050 TaxDistrict 59 IMP 1,074,500 CHANGE 0
NBHD: 1766.4
APPL REASON: Value and Uniformity Total 1,198,300.00
STAFF RECOM: No change in value

****

2980 17 -0039-0001-010-7 DRACOS WILLIAM M & NOTICE VALUE 565,900
2018 5115 BAROQUE CIR SANDY SPRINGS LAND 245,200 CURRENT 565,900
APPRS: 032 TaxDistrict 59 IMP 320,700 CHANGE 0
NBHD: 1766.
APPL REASON: Value and Uniformity Total 565,900.00
STAFF RECOM: No change in value

****

2981 17 -0039-0002-004-9 KEETON JAMES H & ELAINE W NOTICE VALUE 405,100
2018 180 ZEBLIN RD NE SANDY SPRINGS LAND 102,400 CURRENT 405,100
APPRS: 050 TaxDistrict 59 IMP 302,700 CHANGE 0
NBHD: 1763.
APPL REASON: Value and Uniformity Total 405,100.00
STAFF RECOM: No change in value

****

2982 17 -0039-0002-045-2 ZUKERMAN BENJAMIN B NOTICE VALUE 221,000
2018 ZEBLIN RD NE FUL LAND 221,000 CURRENT 221,000
APPRS: 050 TaxDistrict 59 IMP 0 CHANGE 0
NBHD: 1763.
APPL REASON: Value and Uniformity Total 221,000.00
STAFF RECOM: No change in value

****

RESIDENTIAL PROPERTIES

2983 17 -0040- LL-137-7 WOMACK CHERYL J NOTICE VALUE 837,000
2018 240 HIGH POINT WALK SANDY SPRINGS LAND 157,200 CURRENT 837,000
APPRS: 050 TaxDistrict 59 IMP 679,800 CHANGE 0
NBHD: 7718.1
APPL REASON: Value and Uniformity Total 837,000.00
STAFF RECOM: No change in value

****

2984 17 -0040- LL-154-2 HOFF EILEEN A & CHARLES Y NOTICE VALUE 1,053,100
2018 110 HIGH POINT WALK SANDY SPRINGS LAND 251,200 CURRENT 1,053,100
APPRS: 050 TaxDistrict 59 IMP 801,900 CHANGE 0
NBHD: 7718.1
APPL REASON: Value and Uniformity Total 1,053,100.00
STAFF RECOM: No change in value

****

2985 17 -0040- LL-157-5 CUMMINGS C R JR & LAURA W NOTICE VALUE 1,021,700
2018 4959 NORTHLAND DR NE SANDY SPRINGS LAND 215,200 CURRENT 1,021,700
APPRS: 032 TaxDistrict 59 IMP 806,500 CHANGE 0
NBHD: 1761.
APPL REASON: Value and Uniformity Total 1,021,700.00
STAFF RECOM: No change in value

****

2986 17 -0040-0001-004-7 BROUN BRENDA H NOTICE VALUE 587,600
2018 705 EAST NORTHWAY LN SANDY SPRINGS LAND 87,700 CURRENT 587,600
APPRS: 032 TaxDistrict 59 IMP 499,900 CHANGE 0
NBHD: 1773.
APPL REASON: Value and Uniformity Total 587,600.00
STAFF RECOM: No change in value

****

2987 17 -0040-0001-006-2 MAMMEN ALEX & ANNE S NOTICE VALUE 1,279,200
2018 680 EAST NORTHWAY LN SANDY SPRINGS LAND 92,200 CURRENT 1,279,200
APPRS: 032 TaxDistrict 59 IMP 1,187,000 CHANGE 0
NBHD: 1773.
APPL REASON: Value and Uniformity Total 1,279,200.00
STAFF RECOM: No change in value

****

2988 17 -0040-0001-008-8 WJL REVOCABLE TRUST NOTICE VALUE 418,600
2018 700 EAST NORTHWAY LN SANDY SPRINGS LAND 94,200 CURRENT 418,600
APPRS: 032 TaxDistrict 59 IMP 324,400 CHANGE 0
NBHD: 1773.
APPL REASON: Value and Uniformity Total 418,600.00
STAFF RECOM: No change in value

****

2989 17 -0040-0001-011-2 LEVY SAUL M NOTICE VALUE 1,755,200
2018 730 EAST NORTHWAY LN SANDY SPRINGS LAND 87,900 CURRENT 1,755,200
APPRS: 032 TaxDistrict 59 IMP 1,667,300 CHANGE 0
NBHD: 1773.
APPL REASON: Value and Uniformity Total 1,755,200.00
STAFF RECOM: No change in value

****

09 August , 2018

A2 Appeal No Changes - Real Property

RESIDENTIAL PROPERTIES

2990 17 -0040-0001-043-5 ALTERMAN SCOTT J & NOTICE VALUE 2,226,100
2018 4870 NORTHWAY DR NE FUL LAND 94,200 CURRENT 2,226,100
APPRS: 032 TaxDistrict 59 IMP 2,131,900 CHANGE 0
NBHD: 1773.
APPL REASON: Value and Uniformity Total 2,226,100.00
STAFF RECOM: No change in value

****

2991 17 -0040-0001-061-7 LINIADO DAVID M & NOTICE VALUE 1,603,200
2018 4930 NORTHWAY DR NE SANDY SPRINGS LAND 101,800 CURRENT 1,603,200
APPRS: 032 TaxDistrict 59 IMP 1,501,400 CHANGE 0
NBHD: 1773.
APPL REASON: Value and Uniformity Total 1,603,200.00
STAFF RECOM: No change in value

****

2992 17 -0040-0001-064-1 COHEN ANDRE S & JUSTINE R NOTICE VALUE 1,637,500
2018 4915 NORTHWAY DR NE SANDY SPRINGS LAND 83,300 CURRENT 1,637,500
APPRS: 032 TaxDistrict 59 IMP 1,554,200 CHANGE 0
NBHD: 1773.
APPL REASON: Fair Market Value Total 1,637,500.00
STAFF RECOM: No change in value

****

2993 17 -0040-0003-002-9 GILNER CELIA S TR NOTICE VALUE 1,258,400
2018 4867 NORTHLAND DR NE FUL LAND 253,800 CURRENT 1,263,400
APPRS: 032 TaxDistrict 59 IMP 1,009,600 CHANGE 5,000
NBHD: 1762.
APPL REASON: Value and Uniformity Total 1,263,400.00
STAFF RECOM: No change in value

****

2994 17 -0040-0003-017-7 DAVINCI TRUST NOTICE VALUE 5,170,100
2018 4889 NORTHLAND DR NE FUL LAND 145,000 CURRENT 5,175,100
APPRS: 032 TaxDistrict 59 IMP 5,030,100 CHANGE 5,000
NBHD: 1762.
APPL REASON: Value and Uniformity Total 5,175,100.00
STAFF RECOM: No change in value

****

2995 17 -0040-0008-008-1 EDLIN ANDREW C & LANSKY KAREN NOTICE VALUE 626,800
2018 205 NORTHLAND RIDGE TRL SANDY SPRINGS LAND 250,200 CURRENT 626,800
APPRS: 032 TaxDistrict 59 IMP 376,600 CHANGE 0
NBHD: 1761.
APPL REASON: Fair Market Value Total 626,800.00
STAFF RECOM: No change in value

****

2996 17 -0040-0008-010-7 RINZLER ANDREW NOTICE VALUE 930,900
2018 225 NORTHLAND RIDGE TRL FUL LAND 227,300 CURRENT 930,900
APPRS: 032 TaxDistrict 59 IMP 703,600 CHANGE 0
NBHD: 1761.
APPL REASON: Value and Uniformity Total 930,900.00
STAFF RECOM: No change in value

****

RESIDENTIAL PROPERTIES

2997 17 -0040-0008-014-9 LEADERMAN SHIRLEY NOTICE VALUE 599,200
2018 200 NORTHLAND RIDGE TRL SANDY SPRINGS LAND 218,000 CURRENT 599,200
APPRS: 032 TaxDistrict 59 IMP 381,200 CHANGE 0
NBHD: 1761.
APPL REASON: Value and Uniformity Total 599,200.00
STAFF RECOM: No change in value

****

2998 17 -0041-0001-052-5 WOLF CHARLES R NOTICE VALUE 898,100
2018 624 WINDSOR PKY NE SANDY SPRINGS LAND 158,800 CURRENT 992,100
APPRS: 804 TaxDistrict 59 IMP 833,300 CHANGE 94,000
NBHD: 1773.3
APPL REASON: Value and Uniformity Total 992,100.00
STAFF RECOM: No change in value

****

2999 17 -0041-0001-055-8 ZAGORIA DAVID MICHAEL NOTICE VALUE 1,490,000
2018 610 WINDSOR PKY NE SANDY SPRINGS LAND 89,600 CURRENT 1,490,000
APPRS: 032 TaxDistrict 59 IMP 1,400,400 CHANGE 0
NBHD: 1773.
APPL REASON: Value and Uniformity Total 1,490,000.00
STAFF RECOM: No change in value

****

3000 17 -0041-0001-056-6 NORDIN JON & NOTICE VALUE 1,337,900
2018 651 WINDSOR PKY NE FUL LAND 213,900 CURRENT 1,337,900
APPRS: 032 TaxDistrict 59 IMP 1,124,000 CHANGE 0
NBHD: 1712.
APPL REASON: Value/Unif/Taxibility Total 1,337,900.00
STAFF RECOM: No change in value

****

3001 17 -0041-0001-057-4 SOLDAN KEITH ALDEN & NOTICE VALUE 1,092,100
2018 661 WINDSOR PKY NE FUL LAND 211,800 CURRENT 1,092,100
APPRS: 032 TaxDistrict 59 IMP 880,300 CHANGE 0
NBHD: 1712.
APPL REASON: Value/Unif/Taxibility Total 1,092,100.00
STAFF RECOM: No change in value

****

3002 17 -0041-0002-019-3 VAN OSS BRIAN D & NOTICE VALUE 1,078,200
2018 765 NORTHWAY LN NE SANDY SPRINGS LAND 98,600 CURRENT 1,078,200
APPRS: 032 TaxDistrict 59 IMP 979,600 CHANGE 0
NBHD: 1773.
APPL REASON: Value and Uniformity Total 1,078,200.00
STAFF RECOM: No change in value

****

3003 17 -0041-0004-041-5 HETSKO JEFFREY F NOTICE VALUE 641,300
2018 795 STARLIGHT DR NE SANDY SPRINGS LAND 170,700 CURRENT 641,300
APPRS: 032 TaxDistrict 59 IMP 470,600 CHANGE 0
NBHD: 1769.
APPL REASON: Value and Uniformity Total 641,300.00
STAFF RECOM: No change in value

****

RESIDENTIAL PROPERTIES

3004 17 -0041-0005-030-7 BOYD DAVID EMORY JR & LAURA FORESTNER NOTICE VALUE 1,235,400
2018 745 STARLIGHT DR NE SANDY SPRINGS LAND 157,400 CURRENT 1,235,400
APPRS: 032 TaxDistrict 59 IMP 1,078,000 CHANGE 0
NBHD: 1769.
APPL REASON: Value and Uniformity Total 1,235,400.00
STAFF RECOM: No change in value

****

3005 17 -0042-0002-014-3 EDWARDS COLIN BARRY & NOTICE VALUE 1,554,800
2018 4326 PEACHTREE DUNWOODY RD ATL LAND 197,000 CURRENT 1,554,800
APPRS: 032 TaxDistrict 05 IMP 1,357,800 CHANGE 0
NBHD: 1754.
APPL REASON: Uniformity Total 1,554,800.00
STAFF RECOM: No change in value

****

3006 17 -0042-0002-023-4 DICKIE DANE M & NOTICE VALUE 1,312,300
2018 809 LORIDANS CIR NE ATL LAND 210,300 CURRENT 1,312,300
APPRS: 032 TaxDistrict 05 IMP 1,102,000 CHANGE 0
NBHD: 1754.
APPL REASON: Value and Uniformity Total 1,312,300.00
STAFF RECOM: No change in value

****

3007 17 -0042-0004-026-5 BROWN ANTHONY & TINA NOTICE VALUE 560,800
2018 574 STARLIGHT DR NE ATL LAND 180,800 CURRENT 560,800
APPRS: 032 TaxDistrict 05 IMP 380,000 CHANGE 0
NBHD: 1754.
APPL REASON: Value and Uniformity Total 560,800.00
STAFF RECOM: No change in value

****

3008 17 -0042-0006-005-7 SPECTOR DANIEL J NOTICE VALUE 505,200
2018 4469 GLENGARY DR NE ATL LAND 185,500 CURRENT 505,200
APPRS: 032 TaxDistrict 05 IMP 319,700 CHANGE 0
NBHD: 1754.
APPL REASON: Value and Uniformity Total 505,200.00
STAFF RECOM: No change in value

****

3009 17 -0043-0002-055-5 KATHERINE MOORE REED REVOCABLE TRUST THE NOTICE VALUE 1,730,400
2018 4111 NORTH STRATFORD RD ATL LAND 278,000 CURRENT 1,730,400
APPRS: 032 TaxDistrict 05 IMP 1,452,400 CHANGE 0
NBHD: 1712.
APPL REASON: Value and Uniformity Total 1,730,400.00
STAFF RECOM: No change in value

****

3010 17 -0043-0003-022-4 MORELAND IRA L & CYNTHIA J NOTICE VALUE 1,607,700
2018 3993 NORTH IVY RD NE ATL LAND 214,500 CURRENT 1,607,700
APPRS: 032 TaxDistrict 05 IMP 1,393,200 CHANGE 0
NBHD: 1712.
APPL REASON: Value and Uniformity Total 1,607,700.00
STAFF RECOM: No change in value

****

RESIDENTIAL PROPERTIES

3011	17 -0044-0001-006-8	BRAUN JAMES D II & LISA W				NOTICE VALUE	544,600
2018	3796 WIEUCA TER NE ATL			LAND	218,100	CURRENT	544,600
	APPRS: 032	TaxDistrict	05	IMP	326,500	CHANGE	0
	NBHD: 1712.						
	APPL REASON:	Value and Uniformity		Total	544,600.00		
	STAFF RECOM:	No change in value					

****

3012	17 -0044-0001-040-7	HOWES PAULINE A				NOTICE VALUE	716,000
2018	3880 WIEUCA TER NE ATL			LAND	218,100	CURRENT	716,000
	APPRS: 032	TaxDistrict	05	IMP	497,900	CHANGE	0
	NBHD: 1712.						
	APPL REASON:	Value/Unif/Taxibility		Total	716,000.00		
	STAFF RECOM:	No change in value					

****

3013	17 -0044-0002-066-1	JUDY CRAWFORD REVOCABLE TRUST THE				NOTICE VALUE	748,200
2018	3805 IVY LN NE ATL			LAND	249,500	CURRENT	748,200
	APPRS: 032	TaxDistrict	05	IMP	498,700	CHANGE	0
	NBHD: 1712.						
	APPL REASON:	Value and Uniformity		Total	748,200.00		
	STAFF RECOM:	No change in value					

****

3014	17 -0044-0002-102-4	CLOUD ZACHARY & MARIA				NOTICE VALUE	1,302,800
2018	3863 NORTH STRATFORD RD NE ATL			LAND	281,800	CURRENT	1,302,800
	APPRS: 032	TaxDistrict	05	IMP	1,021,000	CHANGE	0
	NBHD: 1712.						
	APPL REASON:	Value and Uniformity		Total	1,302,800.00		
	STAFF RECOM:	No change in value					

****

3015	17 -0044-0003-001-7	WALZER CHRISTOPHER T & HODGES SUSANNE				NOTICE VALUE	858,000
2018	609 OLD IVY RD NE ATL			LAND	226,300	CURRENT	866,600
	APPRS: 032	TaxDistrict	05	IMP	640,300	CHANGE	8,600
	NBHD: 1712.						
	APPL REASON:	Value and Uniformity		Total	866,600.00		
	STAFF RECOM:	No change in value					

****

3016	17 -0044-0003-010-8	CARABAJAL NESTOR X				NOTICE VALUE	986,600
2018	721 OLD IVY RD NE ATL			LAND	112,600	CURRENT	986,600
	APPRS: 032	TaxDistrict	05	IMP	874,000	CHANGE	0
	NBHD: 1710.1						
	APPL REASON:	Value and Uniformity		Total	986,600.00		
	STAFF RECOM:	No change in value					

****

3017	17 -0044-0003-031-4	BUCKHEAD STRATFORD INVESTORS				NOTICE VALUE	627,200
2018	3643 NORTH STRATFORD RD ATL			LAND	225,000	CURRENT	627,200
	APPRS: 032	TaxDistrict	05	IMP	402,200	CHANGE	0
	NBHD: 1712.						
	APPL REASON:	Value and Uniformity		Total	627,200.00		
	STAFF RECOM:	No change in value					

****

RESIDENTIAL PROPERTIES

3018	17 -0044-0003-034-8	COHEN KEVIN A & CHANTEL YVETTE WAYNE				NOTICE VALUE	1,010,300
2018	637 LONGLEAF DR NE ATL			LAND	289,700	CURRENT	1,010,300
	APPRS: 032	TaxDistrict	05	IMP	720,600	CHANGE	0
	NBHD: 1712.						
	APPL REASON:	Value/Unif/Taxibility		Total	1,010,300.00		
	STAFF RECOM:	No change in value					

****

3019	17 -0044-0003-070-2	HEIMAN GARY S				NOTICE VALUE	768,800
2018	728 LONGLEAF DR NE ATL			LAND	252,200	CURRENT	768,800
	APPRS: 032	TaxDistrict	05	IMP	516,600	CHANGE	0
	NBHD: 7731.						
	APPL REASON:	Value and Uniformity		Total	768,800.00		
	STAFF RECOM:	No change in value					

****

3020	17 -0044-0003-109-8	RUXTON GROUP LLC				NOTICE VALUE	1,056,900
2018	721 LONGLEAF DR NE UNIT 6 ATL			LAND	113,800	CURRENT	1,056,900
	APPRS: 032	TaxDistrict	05	IMP	943,100	CHANGE	0
	NBHD: 1712.9						
	APPL REASON:	Value and Uniformity		Total	1,056,900.00		
	STAFF RECOM:	No change in value					

****

3021	17 -0044-0005-006-4	THOMPSON STANLEY C & ALETHIA B				NOTICE VALUE	1,335,300
2018	883 STOVALL PL ATL			LAND	170,300	CURRENT	1,335,300
	APPRS: 032	TaxDistrict	05	IMP	1,165,000	CHANGE	0
	NBHD: 1712.						
	APPL REASON:	Value and Uniformity		Total	1,335,300.00		
	STAFF RECOM:	No change in value					

****

3022	17 -0044-0007-011-2	HENN TIMOTHY J & HEATHER				NOTICE VALUE	1,060,900
2018	874 CARLTON RIDGE NE ATL			LAND	211,000	CURRENT	1,060,900
	APPRS: 032	TaxDistrict	05	IMP	849,900	CHANGE	0
	NBHD: 1712.						
	APPL REASON:	Value and Uniformity		Total	1,060,900.00		
	STAFF RECOM:	No change in value					

****

3023	17 -0044-0007-012-0	SOULT JAMES &				NOTICE VALUE	1,174,900
2018	878 CARLTON RIDGE NE ATL			LAND	213,000	CURRENT	1,174,900
	APPRS: 032	TaxDistrict	05	IMP	961,900	CHANGE	0
	NBHD: 1712.						
	APPL REASON:	Value and Uniformity		Total	1,174,900.00		
	STAFF RECOM:	No change in value					

****

3024	17 -0045-0005-005-5	RIVERS RUFUS H				NOTICE VALUE	388,200
2018	3475 OAK VALLEY RD NE 50 ATL			LAND	43,400	CURRENT	388,200
	APPRS: 478	TaxDistrict	05	IMP	344,800	CHANGE	0
	NBHD: 1709.1						
	APPL REASON:	Value/Unif/Taxibility		Total	388,200.00		
	STAFF RECOM:	No change in value					

****

RESIDENTIAL PROPERTIES

3025	17 -0045-0005-017-0 WISE PATRICIA D				NOTICE VALUE	203,500
2018	3475 OAK VALLEY RD NE # 210 ATL		LAND	25,500	CURRENT	203,500
	APPRS: 478	TaxDistrict	05 IMP	178,000	CHANGE	0
	NBHD: 1709.1					
	APPL REASON: Fair Market Value		Total	203,500.00		
	STAFF RECOM: No change in value					

****

3026	17 -0045-0005-046-9 DENNING PAUL H				NOTICE VALUE	204,400
2018	3475 OAK VALLEY RD NE # 1150 ATL		LAND	25,700	CURRENT	204,400
	APPRS: 478	TaxDistrict	05 IMP	178,700	CHANGE	0
	NBHD: 1709.1					
	APPL REASON: Fair Market Value		Total	204,400.00		
	STAFF RECOM: No change in value					

****

3027	17 -0045-0005-056-8 ABDEL RAOUF AHMED				NOTICE VALUE	200,000
2018	3475 OAK VALLEY RD NE 1750 ATL		LAND	25,100	CURRENT	200,000
	APPRS: 478	TaxDistrict	05 IMP	174,900	CHANGE	0
	NBHD: 1709.1					
	APPL REASON: Value and Uniformity		Total	200,000.00		
	STAFF RECOM: No change in value					

****

3028	17 -0045-0005-118-6 VALENTINE SCOTT P				NOTICE VALUE	231,200
2018	3475 OAK VALLEY RD NE # 2120 ATL		LAND	30,500	CURRENT	231,200
	APPRS: 478	TaxDistrict	05 IMP	200,700	CHANGE	0
	NBHD: 1709.1					
	APPL REASON: Fair Market Value		Total	231,200.00		
	STAFF RECOM: No change in value					

****

3029	17 -0045-0005-138-4 GORDON SANDRA D				NOTICE VALUE	620,300
2018	3475 OAK VALLEY RD NE # 1660 ATL		LAND	96,100	CURRENT	620,300
	APPRS: 478	TaxDistrict	05 IMP	524,200	CHANGE	0
	NBHD: 1709.1					
	APPL REASON: Fair Market Value		Total	620,300.00		
	STAFF RECOM: No change in value					

****

3030	17 -0045-0005-195-4 SARALEE G FINE REVOCABLE TRUST THE				NOTICE VALUE	406,800
2018	3475 OAK VALLEY RD NE # 2410 ATL		LAND	60,900	CURRENT	406,800
	APPRS: 478	TaxDistrict	05 IMP	345,900	CHANGE	0
	NBHD: 1709.1					
	APPL REASON: Value and Uniformity		Total	406,800.00		
	STAFF RECOM: No change in value					

****

3031	17 -0046-0001-006-6 SCHUHART DENNIS K				NOTICE VALUE	434,400
2018	38 HIGHLAND DR NE ATL		LAND	163,700	CURRENT	434,400
	APPRS: 227	TaxDistrict	05 IMP	270,700	CHANGE	0
	NBHD: 1709.					
	APPL REASON: Value and Uniformity		Total	434,400.00		
	STAFF RECOM: No change in value					

****

RESIDENTIAL PROPERTIES

3032	17 -0046-0001-026-4	DE GRASSE ANDRE J				NOTICE VALUE	1,075,800
2018	78 HIGHLAND DR NE ATL			LAND	156,300	CURRENT	1,075,800
	APPRS: 227	TaxDistrict	05	IMP	919,500	CHANGE	0
	NBHD: 1709.						
	APPL REASON:	Value and Uniformity		Total	1,075,800.00		
	STAFF RECOM:	No change in value					

****

3033	17 -0046-0001-029-8	CUMMINGS JOHN D				NOTICE VALUE	570,600
2018	22 HIGHLAND DR NE ATL			LAND	108,000	CURRENT	570,600
	APPRS: 227	TaxDistrict	05	IMP	462,600	CHANGE	0
	NBHD: 1709.						
	APPL REASON:	Value and Uniformity		Total	570,600.00		
	STAFF RECOM:	No change in value					

****

3034	17 -0046-0001-030-6	SABOONI FERRA				NOTICE VALUE	470,200
2018	26 HIGHLAND DR NE ATL			LAND	134,200	CURRENT	470,200
	APPRS: 227	TaxDistrict	05	IMP	336,000	CHANGE	0
	NBHD: 1709.						
	APPL REASON:	Value/Unif/Taxibility		Total	470,200.00		
	STAFF RECOM:	No change in value					

****

3035	17 -0046-0002-009-9	CARLOS CO THE				NOTICE VALUE	421,000
2018	29 PARK CIR NE ATL			LAND	150,700	CURRENT	421,000
	APPRS: 227	TaxDistrict	05	IMP	270,300	CHANGE	0
	NBHD: 1709.						
	APPL REASON:	Value and Uniformity		Total	421,000.00		
	STAFF RECOM:	No change in value					

****

3036	17 -0046-0003-030-4	BRAHANA DANIEL C				NOTICE VALUE	961,100
2018	69 HIGHLAND DR NE ATL			LAND	161,200	CURRENT	961,100
	APPRS: 227	TaxDistrict	05	IMP	799,900	CHANGE	0
	NBHD: 1709.						
	APPL REASON:	Value and Uniformity		Total	961,100.00		
	STAFF RECOM:	No change in value					

****

3037	17 -0046-0004-003-0	RAPER HAL S JR				NOTICE VALUE	400,100
2018	71 PARK CIR NE ATL			LAND	154,100	CURRENT	400,100
	APPRS: 227	TaxDistrict	05	IMP	246,000	CHANGE	0
	NBHD: 1709.						
	APPL REASON:	Value and Uniformity		Total	400,100.00		
	STAFF RECOM:	No change in value					

****

3038	17 -0046-0004-011-3	FULTON FAY A				NOTICE VALUE	606,800
2018	612 EAST PACES FERRY RD ATL			LAND	160,400	CURRENT	606,800
	APPRS: 227	TaxDistrict	05	IMP	446,400	CHANGE	0
	NBHD: 1709.						
	APPL REASON:	Value and Uniformity		Total	606,800.00		
	STAFF RECOM:	No change in value					

****

RESIDENTIAL PROPERTIES

3039	17 -0046-0005-009-6	DINNERMAN GARRY T & DANA J				NOTICE VALUE	755,200
2018	648 EAST PACES FERRY RD ATL			LAND	185,100	CURRENT	755,200
	APPRS: 227	TaxDistrict	05	IMP	570,100	CHANGE	0
	NBHD: 1709.						
	APPL REASON:	Exemption Denial		Total	755,200.00		
	STAFF RECOM:	No change in value					

****

3040	17 -0046-0005-011-2	BROCK KELLY J				NOTICE VALUE	682,300
2018	656 EAST PACES FERRY RD ATL			LAND	197,100	CURRENT	682,300
	APPRS: 478	TaxDistrict	05	IMP	485,200	CHANGE	0
	NBHD: 1709.						
	APPL REASON:	Fair Market Value		Total	682,300.00		
	STAFF RECOM:	No change in value					

****

3041	17 -0046-0006-011-1	CLARIDA DOUG S & SHARON S				NOTICE VALUE	644,800
2018	829 MARTINA DR NE ATL			LAND	148,100	CURRENT	644,800
	APPRS: 227	TaxDistrict	05	IMP	496,700	CHANGE	0
	NBHD: 1709.						
	APPL REASON:	Value and Uniformity		Total	644,800.00		
	STAFF RECOM:	No change in value					

****

3042	17 -0046-0006-013-7	SANDRA G THOMPSON LIVING TRUST THE				NOTICE VALUE	449,500
2018	833 MARTINA DR NE ATL			LAND	151,600	CURRENT	449,500
	APPRS: 478	TaxDistrict	05	IMP	297,900	CHANGE	0
	NBHD: 1709.						
	APPL REASON:	Value and Uniformity		Total	449,500.00		
	STAFF RECOM:	No change in value					

****

3043	17 -0046-0007-007-8	MAXWELL AIMEE REBECCA				NOTICE VALUE	463,400
2018	673 EAST PACES FERRY RD ATL			LAND	164,700	CURRENT	463,400
	APPRS: 478	TaxDistrict	05	IMP	298,700	CHANGE	0
	NBHD: 1709.						
	APPL REASON:	Value and Uniformity		Total	463,400.00		
	STAFF RECOM:	No change in value					

****

3044	17 -0047- LL-102-4	NYSTROM PAUL E III				NOTICE VALUE	575,000
2018	633 DARLINGTON COMMONS CT ATL			LAND	209,500	CURRENT	575,000
	APPRS: 478	TaxDistrict	05	IMP	365,500	CHANGE	0
	NBHD: 1709.8						
	APPL REASON:	Value and Uniformity		Total	575,000.00		
	STAFF RECOM:	No change in value					

****

3045	17 -0047- LL-135-4	BOLANTA TRUST THE				NOTICE VALUE	476,000
2018	817 CANTERBURY OVERLOOK ATL			LAND	110,300	CURRENT	476,000
	APPRS: 478	TaxDistrict	05	IMP	365,700	CHANGE	0
	NBHD: 9801.1						
	APPL REASON:	Fair Market Value		Total	476,000.00		
	STAFF RECOM:	No change in value					

****

09 August , 2018

A2 Appeal No Changes - Real Property

RESIDENTIAL PROPERTIES

3046	17 -0048-0005-029-2 ATAYEV AGAMURAD &				NOTICE VALUE	109,400
2018	303 SUMMIT NORTH DR NE ATL		LAND	21,900	CURRENT	109,400
	APPRS: 478	TaxDistrict 05	IMP	87,500	CHANGE	0
	NBHD: 9903.2					
	APPL REASON: Value and Uniformity		Total	109,400.00		
	STAFF RECOM: No change in value					

****

3047	17 -0048-0005-037-5 CORSI DANIEL J				NOTICE VALUE	109,400
2018	311 SUMMIT NORTH DR # 311 ATL		LAND	21,900	CURRENT	109,400
	APPRS: 478	TaxDistrict 05	IMP	87,500	CHANGE	0
	NBHD: 9903.2					
	APPL REASON: Exemption Denial		Total	109,400.00		
	STAFF RECOM: No change in value					

****

3048	17 -0048-0005-056-5 CURTIS STEPHANIE L				NOTICE VALUE	114,900
2018	410 SUMMIT NORTH DR NE ATL		LAND	21,900	CURRENT	114,900
	APPRS: 478	TaxDistrict 05	IMP	93,000	CHANGE	0
	NBHD: 9903.2					
	APPL REASON: Value and Uniformity		Total	114,900.00		
	STAFF RECOM: No change in value					

****

3049	17 -0048-0005-089-6 DRAY JENNIFER ANNE				NOTICE VALUE	155,700
2018	613 SUMMIT NORTH DR # 613 ATL		LAND	32,600	CURRENT	155,700
	APPRS: 478	TaxDistrict 05	IMP	123,100	CHANGE	0
	NBHD: 9903.2					
	APPL REASON: Uniformity		Total	155,700.00		
	STAFF RECOM: No change in value					

****

3050	17 -0048-0005-172-0 AZZARELLO LAURA				NOTICE VALUE	127,200
2018	1112 SUMMIT NORTH DR ATL		LAND	25,400	CURRENT	127,200
	APPRS: 478	TaxDistrict 05	IMP	101,800	CHANGE	0
	NBHD: 9903.2					
	APPL REASON: Fair Market Value		Total	127,200.00		
	STAFF RECOM: No change in value					

****

3051	17 -0048-0005-198-5 DIEDRICH ELIZABETH ANNE &				NOTICE VALUE	127,200
2018	1208 SUMMIT NORTH DR # 1208 ATL		LAND	25,400	CURRENT	127,200
	APPRS: 478	TaxDistrict 05	IMP	101,800	CHANGE	0
	NBHD: 9903.2					
	APPL REASON: Exemption Denial		Total	127,200.00		
	STAFF RECOM: No change in value					

****

3052	17 -0052-0009-025-9 GARCIA MARTHA MARIA				NOTICE VALUE	399,000
2018	747 HILLPINE TER NE ATL		LAND	79,800	CURRENT	399,000
	APPRS: 227	TaxDistrict 05	IMP	319,200	CHANGE	0
	NBHD: 5617.					
	APPL REASON: Value and Uniformity		Total	399,000.00		
	STAFF RECOM: No change in value					

****

RESIDENTIAL PROPERTIES

3053	17 -0052-0010-011-6	THOMAS MARK J				NOTICE VALUE	339,200
2018	1467 MONROE DR NE # 11 ATL			LAND	67,900	CURRENT	339,200
	APPRS: 227	TaxDistrict	05	IMP	271,300	CHANGE	0
	NBHD: 5717.						
	APPL REASON: Fair Market Value			Total	339,200.00		
	STAFF RECOM: No change in value						

****

3054	17 -0052-0010-014-0	FELFOLDI CARLOS B				NOTICE VALUE	339,200
2018	1467 MONROE DR NE 14 ATL			LAND	67,900	CURRENT	339,200
	APPRS: 227	TaxDistrict	05	IMP	271,300	CHANGE	0
	NBHD: 5717.						
	APPL REASON: Fair Market Value			Total	339,200.00		
	STAFF RECOM: No change in value						

****

3055	17 -0053-0016-004-4	FITZPATRICK DONALD				NOTICE VALUE	382,600
2018	587 VIRGINIA AVE # 302 ATL			LAND	65,600	CURRENT	382,600
	APPRS: 227	TaxDistrict	05T	IMP	317,000	CHANGE	0
	NBHD: 3071.						
	APPL REASON: Value and Uniformity			Total	382,600.00		
	STAFF RECOM: No change in value						

****

3056	17 -0053-0016-014-3	MC NAIR WILLIAM				NOTICE VALUE	382,600
2018	587 VIRGINIA AVE # 312 ATL			LAND	65,600	CURRENT	382,600
	APPRS: 227	TaxDistrict	05T	IMP	317,000	CHANGE	0
	NBHD: 3071.						
	APPL REASON: Fair Market Value			Total	382,600.00		
	STAFF RECOM: No change in value						

****

3057	17 -0053-0016-019-2	LOVETT WALTER M JR				NOTICE VALUE	382,600
2018	587 VIRGINIA AVE # 601 ATL			LAND	65,600	CURRENT	382,600
	APPRS: 227	TaxDistrict	05T	IMP	317,000	CHANGE	0
	NBHD: 3071.						
	APPL REASON: Uniformity and Taxibility			Total	382,600.00		
	STAFF RECOM: No change in value						

****

3058	17 -0053-0016-049-9	LALLY ANDREW J				NOTICE VALUE	692,600
2018	587 VIRGINIA AVE # PH 5 ATL			LAND	133,800	CURRENT	692,600
	APPRS: 227	TaxDistrict	05T	IMP	558,800	CHANGE	0
	NBHD: 3071.						
	APPL REASON: Fair Market Value			Total	692,600.00		
	STAFF RECOM: No change in value						

****

3059	17 -0054-0002-017-1	TESTA CARL				NOTICE VALUE	746,000
2018	1080 MONROE DR NE ATL			LAND	259,400	CURRENT	746,000
	APPRS: 004	TaxDistrict	05	IMP	486,600	CHANGE	0
	NBHD: 1434.2						
	APPL REASON: Value and Uniformity			Total	746,000.00		
	STAFF RECOM: No change in value						

****

RESIDENTIAL PROPERTIES

3060	17 -0054-0002-052-8	HABIF NANCY				NOTICE VALUE	48,100
2018	540 CRESTHILL AVE NE ATL			LAND	48,100	CURRENT	48,100
	APPRS: 004	TaxDistrict	05	IMP	0	CHANGE	0
	NBHD: 1434.2						
	APPL REASON:	Value/Unif/Taxibility		Total	48,100.00		
	STAFF RECOM:	No change in value					

****

3061	17 -0054-0003-011-3	KEGLEY JIM				NOTICE VALUE	324,900
2018	1036 MONROE DR NE # REAR ATL			LAND	324,900	CURRENT	324,900
	APPRS: 004	TaxDistrict	05	IMP	0	CHANGE	0
	NBHD: 1434.2						
	APPL REASON:	Value and Uniformity		Total	324,900.00		
	STAFF RECOM:	No change in value					

****

3062	17 -0061-0001-016-5	HARALLAMBI ROLAND				NOTICE VALUE	536,900
2018	3230 MATHIESON DR NE ATL			LAND	148,500	CURRENT	536,900
	APPRS: 012	TaxDistrict	05	IMP	388,400	CHANGE	0
	NBHD: 1720.						
	APPL REASON:	Value and Uniformity		Total	536,900.00		
	STAFF RECOM:	No change in value					

****

3063	17 -0061-0001-030-6	BOBKO LLC				NOTICE VALUE	505,800
2018	3257 MATHIESON DR NE ATL			LAND	181,300	CURRENT	505,800
	APPRS: 012	TaxDistrict	05	IMP	324,500	CHANGE	0
	NBHD: 1720.						
	APPL REASON:	Fair Market Value		Total	505,800.00		
	STAFF RECOM:	No change in value					

****

3064	17 -0061-0001-053-8	BRYANT KATHRYN V				NOTICE VALUE	516,300
2018	3242 WEST SHADOWLAWN AVE NE ATL			LAND	157,200	CURRENT	516,300
	APPRS: 012	TaxDistrict	05	IMP	359,100	CHANGE	0
	NBHD: 1720.						
	APPL REASON:	Fair Market Value		Total	516,300.00		
	STAFF RECOM:	No change in value					

****

3065	17 -0061-0001-085-0	PAZUR THEODORE F JR				NOTICE VALUE	388,300
2018	3240 MATHIESON DR NE ATL			LAND	147,000	CURRENT	388,300
	APPRS: 012	TaxDistrict	05	IMP	241,300	CHANGE	0
	NBHD: 1720.						
	APPL REASON:	Value and Uniformity		Total	388,300.00		
	STAFF RECOM:	No change in value					

****

3066	17 -0061-0001-105-6	WHITWORTH CHRISTOPHER C				NOTICE VALUE	961,200
2018	3264 MATHIESON DR NE ATL			LAND	172,900	CURRENT	961,200
	APPRS: 012	TaxDistrict	05	IMP	788,300	CHANGE	0
	NBHD: 1720.						
	APPL REASON:	Value and Uniformity		Total	961,200.00		
	STAFF RECOM:	No change in value					

****

RESIDENTIAL PROPERTIES

3067	17 -0061-0009-071-2 STANKIEWICZ MICHAEL R.				NOTICE VALUE	294,300
2018	325 EAST PACES FERRY RD # 302 ATL		LAND	32,900	CURRENT	294,300
	APPRS: 478	TaxDistrict 05	IMP	261,400	CHANGE	0
	NBHD: 9925.1					
	APPL REASON: Value and Uniformity		Total	294,300.00		
	STAFF RECOM: No change in value					

****

3068	17 -0061-0009-084-5 KIM JAY WOOK				NOTICE VALUE	312,700
2018	325 EAST PACES FERRY RD # 408 ATL		LAND	35,000	CURRENT	312,700
	APPRS: 478	TaxDistrict 05	IMP	277,700	CHANGE	0
	NBHD: 9925.1					
	APPL REASON: Fair Market Value		Total	312,700.00		
	STAFF RECOM: No change in value					

****

3069	17 -0061-0009-130-6 BECK NEIL & SUZANNE				NOTICE VALUE	229,700
2018	325 EAST PACES FERRY RD # 803 ATL		LAND	24,200	CURRENT	229,700
	APPRS: 012	TaxDistrict 05	IMP	205,500	CHANGE	0
	NBHD: 9925.1					
	APPL REASON: Value and Uniformity		Total	229,700.00		
	STAFF RECOM: No change in value					

****

3070	17 -0061-0009-137-1 LOHANA DHRUV				NOTICE VALUE	212,700
2018	325 EAST PACES FERRY RD 1006 ATL		LAND	21,600	CURRENT	212,700
	APPRS: 478	TaxDistrict 05	IMP	191,100	CHANGE	0
	NBHD: 9925.1					
	APPL REASON: Fair Market Value		Total	212,700.00		
	STAFF RECOM: No change in value					

****

3071	17 -0061-0009-162-9 WONG MARLEEN M				NOTICE VALUE	289,600
2018	325 EAST PACES FERRY RD # 1001 ATL		LAND	31,500	CURRENT	289,600
	APPRS: 478	TaxDistrict 05	IMP	258,100	CHANGE	0
	NBHD: 9925.1					
	APPL REASON: Exemption Denial		Total	289,600.00		
	STAFF RECOM: No change in value					

****

3072	17 -0061-0009-175-1 FINDLAY JAMES JEREMIAH				NOTICE VALUE	217,500
2018	325 EAST PACES FERRY RD # 1110 ATL		LAND	21,800	CURRENT	217,500
	APPRS: 012	TaxDistrict 05	IMP	195,700	CHANGE	0
	NBHD: 9925.1					
	APPL REASON: Fair Market Value		Total	217,500.00		
	STAFF RECOM: No change in value					

****

3073	17 -0061-0009-196-7 CHEUNG PAUL N &				NOTICE VALUE	298,400
2018	325 EAST PACES FERRY RD 1411 ATL		LAND	33,200	CURRENT	298,400
	APPRS: 012	TaxDistrict 05	IMP	265,200	CHANGE	0
	NBHD: 9925.1					
	APPL REASON: Fair Market Value		Total	298,400.00		
	STAFF RECOM: No change in value					

****

RESIDENTIAL PROPERTIES

3074	17 -0061-0009-247-8	MARSCHHAUSER JOSEPH				NOTICE VALUE	328,400
2018	325 EAST PACES FERRY RD # 1910 ATL			LAND	21,800	CURRENT	328,400
	APPRS: 012	TaxDistrict	05	IMP	306,600	CHANGE	0
	NBHD: 9925.1						
	APPL REASON:	Value and Uniformity		Total	328,400.00		
	STAFF RECOM:	No change in value					

****

3075	17 -0061-0009-249-4	WILLIAM JAMES WRIGHT TRUST THE				NOTICE VALUE	289,600
2018	325 EAST PACES FERRY RD 2001 ATL			LAND	31,500	CURRENT	289,600
	APPRS: 012	TaxDistrict	05	IMP	258,100	CHANGE	0
	NBHD: 9925.1						
	APPL REASON:	Value and Uniformity		Total	289,600.00		
	STAFF RECOM:	No change in value					

****

3076	17 -0061-0009-256-9	OTWELL DARA				NOTICE VALUE	211,900
2018	325 EAST PACES FERRY RD # 2009 ATL			LAND	21,500	CURRENT	211,900
	APPRS: 478	TaxDistrict	05	IMP	190,400	CHANGE	0
	NBHD: 9925.1						
	APPL REASON:	Value and Uniformity		Total	211,900.00		
	STAFF RECOM:	No change in value					

****

3077	17 -0061-0016-041-6	HERMAN JEREMY J				NOTICE VALUE	484,900
2018	3180 MATHIESON DR NE UNIT 807 ATL			LAND	30,200	CURRENT	484,900
	APPRS: 012	TaxDistrict	05	IMP	454,700	CHANGE	0
	NBHD: 9903.8						
	APPL REASON:	Value and Uniformity		Total	484,900.00		
	STAFF RECOM:	No change in value					

****

3078	17 -0061-0017-018-3	BOOLUKOS NICOLE				NOTICE VALUE	135,600
2018	374 EAST PACES FERRY RD # 205 ATL			LAND	18,100	CURRENT	135,600
	APPRS: 012	TaxDistrict	05	IMP	117,500	CHANGE	0
	NBHD: 9912.4						
	APPL REASON:	Fair Market Value		Total	135,600.00		
	STAFF RECOM:	No change in value					

****

3079	17 -0066-0001-084-8	KUCHARZ KEVIN T &				NOTICE VALUE	1,336,100
2018	317 WINDSOR PKY NE SANDY SPRINGS			LAND	196,500	CURRENT	1,336,100
	APPRS: 478	TaxDistrict	59	IMP	1,139,600	CHANGE	0
	NBHD: 1712.1						
	APPL REASON:	Value and Uniformity		Total	1,336,100.00		
	STAFF RECOM:	No change in value					

****

3080	17 -0066-0001-086-3	CULLEN PAUL & JENNIFER LEE				NOTICE VALUE	1,297,600
2018	333 WINDSOR PKY NE FUL			LAND	183,900	CURRENT	1,297,600
	APPRS: 478	TaxDistrict	59	IMP	1,113,700	CHANGE	0
	NBHD: 1712.1						
	APPL REASON:	Fair Market Value		Total	1,297,600.00		
	STAFF RECOM:	No change in value					

****

RESIDENTIAL PROPERTIES

3081	17 -0066-0001-087-1	USHER DANIEL K & NOBUKO U			NOTICE VALUE	1,185,600
2018	341 WINDSOR PKY NE SANDY SPRINGS		LAND	156,700	CURRENT	1,185,600
	APPRS: 478	TaxDistrict 59	IMP	1,028,900	CHANGE	0
	NBHD: 1712.1					
	APPL REASON: Value and Uniformity		Total	1,185,600.00		
	STAFF RECOM: No change in value					

****

3082	17 -0066-0001-096-2	KRUG SHERWIN & LIORA Y			NOTICE VALUE	1,292,900
2018	4685 PARK LN FUL		LAND	180,500	CURRENT	1,292,900
	APPRS: 050	TaxDistrict 59	IMP	1,112,400	CHANGE	0
	NBHD: 1766.4					
	APPL REASON: Value and Uniformity		Total	1,292,900.00		
	STAFF RECOM: No change in value					

****

3083	17 -0066-0002-014-4	ODOM WARREN HENLEY &			NOTICE VALUE	542,100
2018	469 CAROLWOOD LN SANDY SPRINGS		LAND	151,200	CURRENT	542,100
	APPRS: 478	TaxDistrict 59	IMP	390,900	CHANGE	0
	NBHD: 1712.1					
	APPL REASON: Fair Market Value		Total	542,100.00		
	STAFF RECOM: No change in value					

****

3084	17 -0066-0002-020-1	VARELA JOAQUIN GONZALEZ &			NOTICE VALUE	1,689,700
2018	4627 DALMER RD NE SANDY SPRINGS		LAND	213,500	CURRENT	1,689,700
	APPRS: 478	TaxDistrict 59	IMP	1,476,200	CHANGE	0
	NBHD: 1712.1					
	APPL REASON: Value and Uniformity		Total	1,689,700.00		
	STAFF RECOM: No change in value					

****

3085	17 -0066-0003-015-0	ARNETTE MICHEL & TONYA			NOTICE VALUE	1,154,100
2018	575 WINDSOR PKY NE FUL		LAND	181,900	CURRENT	1,154,100
	APPRS: 478	TaxDistrict 59	IMP	972,200	CHANGE	0
	NBHD: 1712.1					
	APPL REASON: Value and Uniformity		Total	1,154,100.00		
	STAFF RECOM: No change in value					

****

3086	17 -0066-0003-038-2	SOLOMIANY MARVIN L & KERRY			NOTICE VALUE	1,723,200
2018	590 HIGH POINT LN FUL		LAND	153,200	CURRENT	1,723,200
	APPRS: 032	TaxDistrict 59	IMP	1,570,000	CHANGE	0
	NBHD: 1755.					
	APPL REASON: Value and Uniformity		Total	1,723,200.00		
	STAFF RECOM: No change in value					

****

3087	17 -0066-0003-040-8	COHEN STANLEY A			NOTICE VALUE	732,600
2018	507 PINE HAVEN LN NE SANDY SPRINGS		LAND	218,000	CURRENT	732,600
	APPRS: 478	TaxDistrict 59	IMP	514,600	CHANGE	0
	NBHD: 1712.1					
	APPL REASON: Value and Uniformity		Total	732,600.00		
	STAFF RECOM: No change in value					

****

RESIDENTIAL PROPERTIES

3088 17 -0066-0004-004-3 BUSHELL PAUL & NOTICE VALUE 1,097,000
2018 485 FRANKLIN RD SANDY SPRINGS LAND 85,200 CURRENT 1,097,000
APPRS: 032 TaxDistrict 59 IMP 1,011,800 CHANGE 0
NBHD: 1773.
APPL REASON: Value and Uniformity Total 1,097,000.00
STAFF RECOM: No change in value

****

3089 17 -0066-0004-008-4 535 FRANKLIN LLC NOTICE VALUE 505,700
2018 535 FRANKLIN RD SANDY SPRINGS LAND 82,800 CURRENT 505,700
APPRS: 032 TaxDistrict 59 IMP 422,900 CHANGE 0
NBHD: 1773.
APPL REASON: Value and Uniformity Total 505,700.00
STAFF RECOM: No change in value

****

3090 17 -0066-0004-037-3 GRAHAM BART L & SUSAN O NOTICE VALUE 485,400
2018 4840 LANSBURY DR NE SANDY SPRINGS LAND 81,800 CURRENT 485,400
APPRS: 032 TaxDistrict 59 IMP 403,600 CHANGE 0
NBHD: 1773.
APPL REASON: Value and Uniformity Total 485,400.00
STAFF RECOM: No change in value

****

3091 17 -0066-0004-039-9 FRENCH DOUGLAS C & AMY R NOTICE VALUE 919,000
2018 4755 WESTFIELD DR NE SANDY SPRINGS LAND 85,700 CURRENT 919,000
APPRS: 032 TaxDistrict 59 IMP 833,300 CHANGE 0
NBHD: 1773.
APPL REASON: Value/Unif/Taxibility Total 919,000.00
STAFF RECOM: No change in value

****

3092 17 -0066-0004-052-2 HENRY D JOHNSON LIVING TRUST THE NOTICE VALUE 1,271,600
2018 4775 CHATWORTH CT NE FUL LAND 96,600 CURRENT 1,271,600
APPRS: 032 TaxDistrict 59 IMP 1,175,000 CHANGE 0
NBHD: 1773.
APPL REASON: Value/Unif/Taxibility Total 1,271,600.00
STAFF RECOM: No change in value

****

3093 17 -0066-0005-067-9 SCHNEIDER WILLIAM H NOTICE VALUE 1,335,500
2018 4695 HUNTLEY DR SANDY SPRINGS LAND 127,800 CURRENT 1,335,500
APPRS: 050 TaxDistrict 59 IMP 1,207,700 CHANGE 0
NBHD: 1773.9
APPL REASON: Value and Uniformity Total 1,335,500.00
STAFF RECOM: No change in value

****

3094 17 -0066-0007-011-5 GEORGIA APPRECIATION PROPERTY INC NOTICE VALUE 550,300
2018 4570 WINDSOR PARK PL NE SANDY SPRINGS LAND 78,100 CURRENT 550,300
APPRS: 032 TaxDistrict 59 IMP 472,200 CHANGE 0
NBHD: 1773.
APPL REASON: Value and Uniformity Total 550,300.00
STAFF RECOM: No change in value

****

09 August , 2018

A2 Appeal No Changes - Real Property

RESIDENTIAL PROPERTIES

3095 17 -0067- LL-043-5 ROSE JOHN W JR & KATHLEEN M NOTICE VALUE 688,400
2018 100 FRANKLIN PL SANDY SPRINGS LAND 177,700 CURRENT 688,400
APPRS: 050 TaxDistrict 59 IMP 510,700 CHANGE 0
NBHD: 7754.
APPL REASON: Value and Uniformity Total 688,400.00
STAFF RECOM: No change in value
****

3096 17 -0067-0001-030-0 RUSSELL BARBARA T NOTICE VALUE 510,600
2018 335 FOREST HILLS DR NE SANDY SPRINGS LAND 95,400 CURRENT 510,600
APPRS: 032 TaxDistrict 59 IMP 415,200 CHANGE 0
NBHD: 1773.
APPL REASON: Value and Uniformity Total 510,600.00
STAFF RECOM: No change in value
****

3097 17 -0067-0001-033-4 SCHWARTZ MICHAEL EDWARD & NOTICE VALUE 1,922,800
2018 305 FOREST HILLS DR SANDY SPRINGS LAND 93,000 CURRENT 1,922,800
APPRS: 032 TaxDistrict 59 IMP 1,829,800 CHANGE 0
NBHD: 1773.
APPL REASON: Value and Uniformity Total 1,922,800.00
STAFF RECOM: No change in value
****

3098 17 -0067-0001-038-3 JENNETTE JAMES D & THERESA A NOTICE VALUE 610,900
2018 370 MONTEVALLO DR NE SANDY SPRINGS LAND 84,400 CURRENT 610,900
APPRS: 032 TaxDistrict 59 IMP 526,500 CHANGE 0
NBHD: 1773.
APPL REASON: Value and Uniformity Total 610,900.00
STAFF RECOM: No change in value
****

3099 17 -0067-0001-060-7 GINN JUDY W NOTICE VALUE 531,200
2018 4990 VALLO VISTA CT NE SANDY SPRINGS LAND 89,200 CURRENT 531,200
APPRS: 032 TaxDistrict 59 IMP 442,000 CHANGE 0
NBHD: 1773.
APPL REASON: Value and Uniformity Total 531,200.00
STAFF RECOM: No change in value
****

3100 17 -0067-0001-064-9 REZVANI ROYA NOTICE VALUE 523,700
2018 5030 VALLO VISTA CT NE FUL LAND 125,400 CURRENT 523,700
APPRS: 032 TaxDistrict 59 IMP 398,300 CHANGE 0
NBHD: 1773.
APPL REASON: Value/Unif/Taxibility Total 523,700.00
STAFF RECOM: No change in value
****

3101 17 -0067-0001-073-0 MYNATT CLYDE H JR & JACQUELINE NOTICE VALUE 572,000
2018 345 MONTEVALLO DR NE SANDY SPRINGS LAND 88,800 CURRENT 572,000
APPRS: 032 TaxDistrict 59 IMP 483,200 CHANGE 0
NBHD: 1773.
APPL REASON: Value and Uniformity Total 572,000.00
STAFF RECOM: No change in value
****

RESIDENTIAL PROPERTIES

3102	17 -0067-0002-009-3	GRAY HARVEY S				NOTICE VALUE	486,200
2018	550 FOREST HILLS DR NE	SANDY SPRINGS		LAND	79,300	CURRENT	486,200
	APPRS: 032	TaxDistrict	59	IMP	406,900	CHANGE	0
	NBHD: 1773.						
	APPL REASON:	Value and Uniformity		Total	486,200.00		
	STAFF RECOM:	No change in value					

****

3103	17 -0067-0004-037-2	TERRY LINDSAY VIRGINIA &				NOTICE VALUE	575,800
2018	4980 VALLO VISTA CT NE	SANDY SPRINGS		LAND	82,300	CURRENT	575,800
	APPRS: 032	TaxDistrict	59	IMP	493,500	CHANGE	0
	NBHD: 1773.						
	APPL REASON:	Value and Uniformity		Total	575,800.00		
	STAFF RECOM:	No change in value					

****

3104	17 -0067-0007-001-5	HINES JOHN W & RENEE L				NOTICE VALUE	612,700
2018	4905 FRANKLIN POND RD	SANDY SPRINGS		LAND	174,000	CURRENT	612,700
	APPRS: 032	TaxDistrict	59	IMP	438,700	CHANGE	0
	NBHD: 1774.1						
	APPL REASON:	Value and Uniformity		Total	612,700.00		
	STAFF RECOM:	No change in value					

****

3105	17 -0067-0007-009-8	STEIN JEFFREY & ESTHER R				NOTICE VALUE	880,000
2018	450 FRANKLIN RD	SANDY SPRINGS		LAND	256,800	CURRENT	880,000
	APPRS: 032	TaxDistrict	59	IMP	623,200	CHANGE	0
	NBHD: 1774.1						
	APPL REASON:	Value and Uniformity		Total	880,000.00		
	STAFF RECOM:	No change in value					

****

3106	17 -0068- LL-051-7	JUDGE HOLLY E				NOTICE VALUE	737,500
2018	140 ENCLAVE CIR	SANDY SPRINGS		LAND	129,000	CURRENT	737,500
	APPRS: 050	TaxDistrict	59	IMP	608,500	CHANGE	0
	NBHD: 9911.1						
	APPL REASON:	Value and Uniformity		Total	737,500.00		
	STAFF RECOM:	No change in value					

****

3107	17 -0068- LL-064-0	GARBER BARBARA N				NOTICE VALUE	851,200
2018	355 ENCLAVE CIR	SANDY SPRINGS		LAND	125,600	CURRENT	851,200
	APPRS: 050	TaxDistrict	59	IMP	725,600	CHANGE	0
	NBHD: 9911.1						
	APPL REASON:	Value and Uniformity		Total	851,200.00		
	STAFF RECOM:	No change in value					

****

3108	17 -0068-0001-006-9	ADAIR CORT A				NOTICE VALUE	445,700
2018	5161 TIMBER TRL NE	FUL		LAND	82,900	CURRENT	445,700
	APPRS: 032	TaxDistrict	59	IMP	362,800	CHANGE	0
	NBHD: 1773.						
	APPL REASON:	Fair Market Value		Total	445,700.00		
	STAFF RECOM:	No change in value					

****

09 August , 2018

A2 Appeal No Changes - Real Property

RESIDENTIAL PROPERTIES

3109	17 -0068-0001-025-9 KRAITZICK JESSICA FREIDT					NOTICE VALUE	929,700
2018	503 TIMBERLAND DR SANDY SPRINGS			LAND	88,700	CURRENT	929,700
	APPRS: 032	TaxDistrict	59	IMP	841,000	CHANGE	0
	NBHD: 1773.						
	APPL REASON: Value and Uniformity			Total	929,700.00		
	STAFF RECOM: No change in value						

****

3110	17 -0068-0001-093-7 MAROTTE KRISTEN H					NOTICE VALUE	1,293,500
2018	550 TIMBER VALLEY RD NE SANDY SPRINGS			LAND	111,300	CURRENT	1,293,500
	APPRS: 032	TaxDistrict	59	IMP	1,182,200	CHANGE	0
	NBHD: 1773.						
	APPL REASON: Value and Uniformity			Total	1,293,500.00		
	STAFF RECOM: No change in value						

****

3111	17 -0068-0001-094-5 LAGRONE NOVAN T					NOTICE VALUE	715,900
2018	525 GREENLAND DR FUL			LAND	116,300	CURRENT	715,900
	APPRS: 032	TaxDistrict	59	IMP	599,600	CHANGE	0
	NBHD: 1773.						
	APPL REASON: Exemption Denial			Total	715,900.00		
	STAFF RECOM: No change in value						

****

3112	17 -0068-0002-022-5 SANDALON ENTERPRISES INC					NOTICE VALUE	302,300
2018	5290 GREEN HILL PL FUL			LAND	86,800	CURRENT	302,300
	APPRS: 032	TaxDistrict	59	IMP	215,500	CHANGE	0
	NBHD: 1773.						
	APPL REASON: Value/Unif/Taxibility			Total	302,300.00		
	STAFF RECOM: No change in value						

****

3113	17 -0068-0003-008-3 SCHWARTZ DAVID A & STEPHANIE B					NOTICE VALUE	547,100
2018	490 DOGWOOD VALLEY DR FUL			LAND	83,300	CURRENT	547,100
	APPRS: 032	TaxDistrict	59	IMP	463,800	CHANGE	0
	NBHD: 1773.						
	APPL REASON: Value/Unif/Taxibility			Total	547,100.00		
	STAFF RECOM: No change in value						

****

3114	17 -0068-0003-073-7 ROSNER DAVID F & SUSAN G					NOTICE VALUE	1,040,400
2018	5341 NORTHLAND DR NE FUL			LAND	141,700	CURRENT	1,040,400
	APPRS: 050	TaxDistrict	59	IMP	898,700	CHANGE	0
	NBHD: 1766.4						
	APPL REASON: Value and Uniformity			Total	1,040,400.00		
	STAFF RECOM: No change in value						

****

3115	17 -0068-0004-041-3 HUSK STEPHANIE G & BRYAN					NOTICE VALUE	1,175,600
2018	550 ELDEN DR SANDY SPRINGS			LAND	129,100	CURRENT	1,175,600
	APPRS: 032	TaxDistrict	59	IMP	1,046,500	CHANGE	0
	NBHD: 1773.						
	APPL REASON: Value and Uniformity			Total	1,175,600.00		
	STAFF RECOM: No change in value						

****

09 August , 2018

A2 Appeal No Changes - Real Property

RESIDENTIAL PROPERTIES

3116	17 -0068-0004-077-7	WAGHRAY AJAY &				NOTICE VALUE	1,727,600
2018	535 BELADA BLVD FUL			LAND	470,700	CURRENT	1,727,600
	APPRS: 050	TaxDistrict	59	IMP	1,256,900	CHANGE	0
	NBHD: 1715.3						
	APPL REASON:	Value and Uniformity		Total	1,727,600.00		
	STAFF RECOM:	No change in value					

****

3117	17 -0068-0007-009-7	LEDBETTER JAMES RICHARD				NOTICE VALUE	384,500
2018	50 WILLOW GLEN SANDY SPRINGS			LAND	56,200	CURRENT	384,500
	APPRS: 050	TaxDistrict	59	IMP	328,300	CHANGE	0
	NBHD: 7817.						
	APPL REASON:	Value and Uniformity		Total	384,500.00		
	STAFF RECOM:	No change in value					

****

3118	17 -0068-0007-026-1	GRUENSFELDER HOWARD H J &				NOTICE VALUE	423,200
2018	33 WILLOW GLEN FUL			LAND	62,300	CURRENT	423,200
	APPRS: 050	TaxDistrict	59	IMP	360,900	CHANGE	0
	NBHD: 7817.						
	APPL REASON:	Value and Uniformity		Total	423,200.00		
	STAFF RECOM:	No change in value					

****

3119	17 -0068-0007-027-9	GRUENSFELDER ALBERT L J &				NOTICE VALUE	423,200
2018	32 WILLOW GLEN NE FUL			LAND	62,300	CURRENT	423,200
	APPRS: 050	TaxDistrict	59	IMP	360,900	CHANGE	0
	NBHD: 7817.						
	APPL REASON:	Value and Uniformity		Total	423,200.00		
	STAFF RECOM:	No change in value					

****

3120	17 -0068-0007-028-7	EWING HELEN C				NOTICE VALUE	423,200
2018	31 WILLOW GLEN FUL			LAND	62,300	CURRENT	423,200
	APPRS: 050	TaxDistrict	59	IMP	360,900	CHANGE	0
	NBHD: 7817.						
	APPL REASON:	Value and Uniformity		Total	423,200.00		
	STAFF RECOM:	No change in value					

****

3121	17 -0068-0007-032-9	SANTORO DANIEL V				NOTICE VALUE	423,200
2018	27 WILLOW GLEN SANDY SPRINGS			LAND	62,300	CURRENT	423,200
	APPRS: 050	TaxDistrict	59	IMP	360,900	CHANGE	0
	NBHD: 7817.						
	APPL REASON:	Value and Uniformity		Total	423,200.00		
	STAFF RECOM:	No change in value					

****

3122	17 -0070- LL-082-8	ELEFANT CONNIE				NOTICE VALUE	143,000
2018	346 CARPENTER DR #16 FUL			LAND	20,600	CURRENT	143,000
	APPRS: 221	TaxDistrict	59	IMP	122,400	CHANGE	0
	NBHD: 9975.						
	APPL REASON:	Value and Uniformity		Total	143,000.00		
	STAFF RECOM:	No change in value					

****

09 August , 2018

A2 Appeal No Changes - Real Property

RESIDENTIAL PROPERTIES

3123	17 -0070- LL-115-6 KEINANEN CHAD E				NOTICE VALUE	140,900
2018	346 CARPENTER DR # #49 FUL		LAND	20,200	CURRENT	140,900
	APPRS: 221	TaxDistrict 59	IMP	120,700	CHANGE	0
	NBHD: 9975.					
	APPL REASON: Value/Unif/Taxibility		Total	140,900.00		
	STAFF RECOM: No change in value					

****

3124	17 -0070- LL-156-0 GIGLIOTTI JOHN J				NOTICE VALUE	160,600
2018	346 CARPENTER DR #90 FUL		LAND	24,100	CURRENT	160,600
	APPRS: 221	TaxDistrict 59	IMP	136,500	CHANGE	0
	NBHD: 9975.					
	APPL REASON: Value/Unif/Taxibility		Total	160,600.00		
	STAFF RECOM: No change in value					

****

3125	17 -0070-0001-042-0 GRANT TRACEY S				NOTICE VALUE	369,500
2018	5955 KAYRON DR FUL		LAND	123,300	CURRENT	369,500
	APPRS: 074	TaxDistrict 59	IMP	246,200	CHANGE	0
	NBHD: 1715.					
	APPL REASON: Value and Uniformity		Total	369,500.00		
	STAFF RECOM: No change in value					

****

3126	17 -0070-0001-044-6 WOODLAND HILLS LLC				NOTICE VALUE	359,400
2018	5975 KAYRON DR FUL		LAND	129,000	CURRENT	359,400
	APPRS: 074	TaxDistrict 59	IMP	230,400	CHANGE	0
	NBHD: 1715.					
	APPL REASON: Value and Uniformity		Total	359,400.00		
	STAFF RECOM: No change in value					

****

3127	17 -0070-0001-073-5 GLORIA JANE ROBINSON REVOCABLE				NOTICE VALUE	427,100
2018	505 READ LN NE SANDY SPRINGS		LAND	123,000	CURRENT	427,100
	APPRS: 074	TaxDistrict 59	IMP	304,100	CHANGE	0
	NBHD: 1715.					
	APPL REASON: Value and Uniformity		Total	427,100.00		
	STAFF RECOM: No change in value					

****

3128	17 -0070-0003-004-8 CHAINANI VIJAY N & POOJA				NOTICE VALUE	478,400
2018	5820 BROOKGREEN RD SANDY SPRINGS		LAND	118,900	CURRENT	478,400
	APPRS: 074	TaxDistrict 59	IMP	359,500	CHANGE	0
	NBHD: 1715.					
	APPL REASON: Fair Market Value		Total	478,400.00		
	STAFF RECOM: No change in value					

****

3129	17 -0070-0003-049-3 CHRISTENSEN CYNTHIA H				NOTICE VALUE	381,300
2018	5750 KAYRON DR SANDY SPRINGS		LAND	124,500	CURRENT	381,300
	APPRS: 074	TaxDistrict 59	IMP	256,800	CHANGE	0
	NBHD: 1715.					
	APPL REASON: Value and Uniformity		Total	381,300.00		
	STAFF RECOM: No change in value					

****

RESIDENTIAL PROPERTIES

3130 17 -0070-0004-002-1 WELLS D RICHARD & SWAKE H NOTICE VALUE 350,200
2018 5810 MOUNTAIN CREEK RD FUL LAND 118,900 CURRENT 350,200
APPRS: 221 TaxDistrict 59 IMP 231,300 CHANGE 0
NBHD: 1715.
APPL REASON: Value and Uniformity Total 350,200.00
STAFF RECOM: No change in value

****

3131 17 -0070-0004-024-5 MAPES ALEX MICHAEL & BURKE MEREDITH A NOTICE VALUE 394,100
2018 5780 KAYRON DR NE SANDY SPRINGS LAND 118,200 CURRENT 394,100
APPRS: 221 TaxDistrict 59 IMP 275,900 CHANGE 0
NBHD: 1715.
APPL REASON: Value and Uniformity Total 394,100.00
STAFF RECOM: No change in value

****

3132 17 -0071-0007-024-1 JACOBSON ERIC T NOTICE VALUE 408,900
2018 6430 GLEN OAKS LN SANDY SPRINGS LAND 102,400 CURRENT 408,900
APPRS: 221 TaxDistrict 59 IMP 306,500 CHANGE 0
NBHD: 7722.
APPL REASON: Fair Market Value Total 408,900.00
STAFF RECOM: No change in value

****

3133 17 -0073- LL-149-2 LEE AMANDA NOTICE VALUE 163,000
2018 6900 ROSWELL RD # 8 D FUL LAND 23,900 CURRENT 163,000
APPRS: 110 TaxDistrict 59 IMP 139,100 CHANGE 0
NBHD: 7798.1
APPL REASON: Value and Uniformity Total 163,000.00
STAFF RECOM: No change in value

****

3134 17 -0074- LL-075-8 SAHGAL AMIT & NOTICE VALUE 714,100
2018 7050 WYCOMBE RD SANDY SPRINGS LAND 85,800 CURRENT 714,100
APPRS: 110 TaxDistrict 59 IMP 628,300 CHANGE 0
NBHD: 1719.4
APPL REASON: Value/Unif/Taxibility Total 714,100.00
STAFF RECOM: No change in value

****

3135 17 -0074- LL-090-7 EQUITY TRUST COMPANY NOTICE VALUE 113,500
2018 6940 ROSWELL RD # B 3 FUL LAND 14,300 CURRENT 113,500
APPRS: 110 TaxDistrict 59 IMP 99,200 CHANGE 0
NBHD: 7799.1
APPL REASON: Fair Market Value Total 113,500.00
STAFF RECOM: No change in value

****

3136 17 -0074- LL-182-2 BROOKS GLYNDA N NOTICE VALUE 136,000
2018 6940 ROSWELL RD # D 18 FUL LAND 19,100 CURRENT 136,000
APPRS: 110 TaxDistrict 59 IMP 116,900 CHANGE 0
NBHD: 7799.1
APPL REASON: Value and Uniformity Total 136,000.00
STAFF RECOM: No change in value

****

RESIDENTIAL PROPERTIES

3137	17 -0074- LL-312-5 GANES JOSEPH S III &					NOTICE VALUE	135,300
2018	6980 ROSWELL RD # I 2 SANDY SPRINGS			LAND	15,500	CURRENT	135,300
	APPRS: 110	TaxDistrict	59	IMP	119,800	CHANGE	0
	NBHD: 7798.4						
	APPL REASON: Fair Market Value			Total	135,300.00		
	STAFF RECOM: No change in value						

****

3138	17 -0074- LL-329-9 ROBINSON KENNETH BAKER &					NOTICE VALUE	169,600
2018	6980 ROSWELL RD # K 3 SANDY SPRINGS			LAND	23,400	CURRENT	169,600
	APPRS: 110	TaxDistrict	59	IMP	146,200	CHANGE	0
	NBHD: 7798.4						
	APPL REASON: Fair Market Value			Total	169,600.00		
	STAFF RECOM: No change in value						

****

3139	17 -0074- LL-365-3 LAMPKIN CELENA					NOTICE VALUE	207,100
2018	6980 ROSWELL RD # O 6 FUL			LAND	31,100	CURRENT	207,100
	APPRS: 110	TaxDistrict	59	IMP	176,000	CHANGE	0
	NBHD: 7798.4						
	APPL REASON: Fair Market Value			Total	207,100.00		
	STAFF RECOM: No change in value						

****

3140	17 -0074-0004-020-9 NORTAB LLC					NOTICE VALUE	154,100
2018	7325 CARDIGAN CIR FUL			LAND	18,600	CURRENT	154,100
	APPRS: 110	TaxDistrict	59	IMP	135,500	CHANGE	0
	NBHD: 8417.						
	APPL REASON: Fair Market Value			Total	154,100.00		
	STAFF RECOM: No change in value						

****

3141	17 -0075- LL-109-4 PERLING LEWIS P & RHONDA E					NOTICE VALUE	524,100
2018	7420 PRINCETON TRC NE SANDY SPRINGS			LAND	160,700	CURRENT	524,100
	APPRS: 110	TaxDistrict	59	IMP	363,400	CHANGE	0
	NBHD: 1779.						
	APPL REASON: Value and Uniformity			Total	524,100.00		
	STAFF RECOM: No change in value						

****

3142	17 -0075-0001-053-2 ESPENLAUB TYLER J					NOTICE VALUE	369,200
2018	555 WYNCOURTNEY DR NE SANDY SPRINGS			LAND	70,300	CURRENT	369,200
	APPRS: 110	TaxDistrict	59	IMP	298,900	CHANGE	0
	NBHD: 1783.						
	APPL REASON: Value and Uniformity			Total	369,200.00		
	STAFF RECOM: No change in value						

****

3143	17 -0075-0003-002-7 SANTOS ROLANDO & PAMELA B					NOTICE VALUE	554,300
2018	7485 PRINCETON TRC NE SANDY SPRINGS			LAND	155,300	CURRENT	554,300
	APPRS: 110	TaxDistrict	59	IMP	399,000	CHANGE	0
	NBHD: 1779.						
	APPL REASON: Value and Uniformity			Total	554,300.00		
	STAFF RECOM: No change in value						

****

RESIDENTIAL PROPERTIES

3144	17 -0075-0003-005-0 LOVETT DIANNE				NOTICE VALUE	565,600
2018	7455 PRINCETON TRC SANDY SPRINGS		LAND	148,300	CURRENT	565,600
	APPRS: 110	TaxDistrict 59	IMP	417,300	CHANGE	0
	NBHD: 1779.					
	APPL REASON: Value and Uniformity		Total	565,600.00		
	STAFF RECOM: No change in value					

****

3145	17 -0075-0003-016-7 DYKHOUSE NANCY C				NOTICE VALUE	366,000
2018	330 AMHERST CT SANDY SPRINGS		LAND	122,200	CURRENT	366,000
	APPRS: 110	TaxDistrict 59	IMP	243,800	CHANGE	0
	NBHD: 1779.					
	APPL REASON: Value and Uniformity		Total	366,000.00		
	STAFF RECOM: No change in value					

****

3146	17 -0075-0004-019-0 EQUITY TRUST COM CUSTODIAN FBO 200228283				NOTICE VALUE	484,800
2018	180 OLD COLLEGE WAY SANDY SPRINGS		LAND	150,400	CURRENT	484,800
	APPRS: 110	TaxDistrict 59	IMP	334,400	CHANGE	0
	NBHD: 1779.					
	APPL REASON: Fair Market Value		Total	484,800.00		
	STAFF RECOM: No change in value					

****

3147	17 -0075-0004-023-2 COAKLEY HENRY B				NOTICE VALUE	547,200
2018	185 OLD COLLEGE WAY NE SANDY SPRINGS		LAND	148,300	CURRENT	547,200
	APPRS: 110	TaxDistrict 59	IMP	398,900	CHANGE	0
	NBHD: 1779.					
	APPL REASON: Value and Uniformity		Total	547,200.00		
	STAFF RECOM: No change in value					

****

3148	17 -0075-0004-042-2 CHANDLER CLEMENT T & JUDY M				NOTICE VALUE	479,900
2018	580 CAMBRIDGE WAY SANDY SPRINGS		LAND	150,400	CURRENT	479,900
	APPRS: 110	TaxDistrict 59	IMP	329,500	CHANGE	0
	NBHD: 1779.					
	APPL REASON: Value and Uniformity		Total	479,900.00		
	STAFF RECOM: No change in value					

****

3149	17 -0075-0005-010-8 SHAPIRO KENNETH A & KATHRYN O				NOTICE VALUE	536,900
2018	735 OLD CAMPUS TRL NE SANDY SPRINGS		LAND	158,000	CURRENT	536,900
	APPRS: 110	TaxDistrict 59	IMP	378,900	CHANGE	0
	NBHD: 1779.					
	APPL REASON: Value and Uniformity		Total	536,900.00		
	STAFF RECOM: No change in value					

****

3150	17 -0075-0005-012-4 COHEN PHYLLIS E				NOTICE VALUE	496,200
2018	755 OLD CAMPUS TRL NE SANDY SPRINGS		LAND	164,100	CURRENT	496,200
	APPRS: 110	TaxDistrict 59	IMP	332,100	CHANGE	0
	NBHD: 1779.					
	APPL REASON: Value and Uniformity		Total	496,200.00		
	STAFF RECOM: No change in value					

****

RESIDENTIAL PROPERTIES

3151	17 -0075-0005-014-0	CLIPSON MARY C				NOTICE VALUE	492,300
2018	775 OLD CAMPUS TRL NE SANDY SPRINGS			LAND	153,900	CURRENT	492,300
	APPRS: 110	TaxDistrict	59	IMP	338,400	CHANGE	0
	NBHD: 1779.						
	APPL REASON:	Value/Unif/Taxibility		Total	492,300.00		
	STAFF RECOM:	No change in value					

****

3152	17 -0075-0005-024-9	SALZBERG EDWARD S & LISA F				NOTICE VALUE	484,200
2018	820 OLD CAMPUS TRL NE SANDY SPRINGS			LAND	104,300	CURRENT	484,200
	APPRS: 110	TaxDistrict	59	IMP	379,900	CHANGE	0
	NBHD: 1779.						
	APPL REASON:	Value and Uniformity		Total	484,200.00		
	STAFF RECOM:	No change in value					

****

3153	17 -0075-0005-033-0	KAHN STEPHEN L & DEBRA L				NOTICE VALUE	559,900
2018	760 OLD CAMPUS TRL SANDY SPRINGS			LAND	151,400	CURRENT	559,900
	APPRS: 110	TaxDistrict	59	IMP	408,500	CHANGE	0
	NBHD: 1779.						
	APPL REASON:	Value and Uniformity		Total	559,900.00		
	STAFF RECOM:	No change in value					

****

3154	17 -0076- LL-221-6	NORTAB L L C				NOTICE VALUE	107,800
2018	5306 SANTA FE PKY FUL			LAND	14,000	CURRENT	107,800
	APPRS: 110	TaxDistrict	59	IMP	93,800	CHANGE	0
	NBHD: 7798.5						
	APPL REASON:	Fair Market Value		Total	107,800.00		
	STAFF RECOM:	No change in value					

****

3155	17 -0077- LL-027-6	ARNOLD STACI				NOTICE VALUE	261,100
2018	587 KANDELL COVE SANDY SPRINGS			LAND	34,400	CURRENT	261,100
	APPRS: 110	TaxDistrict	59	IMP	226,700	CHANGE	0
	NBHD: 7798.						
	APPL REASON:	Fair Market Value		Total	261,100.00		
	STAFF RECOM:	No change in value					

****

3156	17 -0078- LL-029-1	CHATTAHOOCHEE RIVER INVESTMENT				NOTICE VALUE	216,100
2018	NEZHAT PL FUL			LAND	216,100	CURRENT	216,100
	APPRS: 110	TaxDistrict	59	IMP	0	CHANGE	0
	NBHD: 7727.						
	APPL REASON:	Value and Uniformity		Total	216,100.00		
	STAFF RECOM:	No change in value					

****

3157	17 -0078- LL-030-9	CHATTAHOOCHEE RIVER INVESTMENT				NOTICE VALUE	224,500
2018	NEZHAT PL FUL			LAND	224,500	CURRENT	224,500
	APPRS: 110	TaxDistrict	59	IMP	0	CHANGE	0
	NBHD: 7727.						
	APPL REASON:	Value and Uniformity		Total	224,500.00		
	STAFF RECOM:	No change in value					

****

RESIDENTIAL PROPERTIES

3158	17 -0078- LL-031-7	CHATTAHOOCHEE RIVER INVESTMENT		NOTICE VALUE	105,700
2018	NEZHAT PL FUL		LAND 105,700	CURRENT	105,700
	APPRS: 110	TaxDistrict 59	IMP 0	CHANGE	0
	NBHD: 7727.				
	APPL REASON: Value and Uniformity		Total 105,700.00		
	STAFF RECOM: No change in value				

****

3159	17 -0078- LL-032-5	CHATTAHOOCHEE RIVER INVESTMENT		NOTICE VALUE	130,200
2018	NEZHAT PL FUL		LAND 130,200	CURRENT	130,200
	APPRS: 110	TaxDistrict 59	IMP 0	CHANGE	0
	NBHD: 7727.				
	APPL REASON: Value and Uniformity		Total 130,200.00		
	STAFF RECOM: No change in value				

****

3160	17 -0078- LL-033-3	CHATTAHOOCHEE RIVER INVESTMENT		NOTICE VALUE	171,800
2018	NEZHAT PL FUL		LAND 171,800	CURRENT	171,800
	APPRS: 110	TaxDistrict 59	IMP 0	CHANGE	0
	NBHD: 7727.				
	APPL REASON: Value and Uniformity		Total 171,800.00		
	STAFF RECOM: No change in value				

****

3161	17 -0078- LL-034-1	CHATTAHOOCHEE RIVER INVESTMENT		NOTICE VALUE	151,200
2018	NEZHAT PL FUL		LAND 151,200	CURRENT	151,200
	APPRS: 110	TaxDistrict 59	IMP 0	CHANGE	0
	NBHD: 7727.				
	APPL REASON: Value and Uniformity		Total 151,200.00		
	STAFF RECOM: No change in value				

****

3162	17 -0079-0001-002-5	DOUGHERTY R L & CHRISTINA J		NOTICE VALUE	1,145,900
2018	9405 HUNTCLIFF TRC FUL		LAND 124,100	CURRENT	1,145,900
	APPRS: 017	TaxDistrict 59	IMP 1,021,800	CHANGE	0
	NBHD: 7727.				
	APPL REASON: Value/Unif/Taxibility		Total 1,145,900.00		
	STAFF RECOM: No change in value				

****

3163	17 -0079-0001-009-0	TORRES BOHL LUIS &		NOTICE VALUE	689,800
2018	9341 HUNTCLIFF TRC NE SANDY SPRINGS		LAND 162,700	CURRENT	689,800
	APPRS: 017	TaxDistrict 59	IMP 527,100	CHANGE	0
	NBHD: 7727.				
	APPL REASON: Value and Uniformity		Total 689,800.00		
	STAFF RECOM: No change in value				

****

3164	17 -0079-0001-030-6	STOCKSLAGER A JAMES		NOTICE VALUE	440,300
2018	8685 THE FIFTH GREEN SANDY SPRINGS		LAND 114,500	CURRENT	440,300
	APPRS: 017	TaxDistrict 59	IMP 325,800	CHANGE	0
	NBHD: 7727.				
	APPL REASON: Value and Uniformity		Total 440,300.00		
	STAFF RECOM: No change in value				

****

RESIDENTIAL PROPERTIES

3165	17 -0079-0002-002-4	BENJAMIN FRANK S & DEBORAH S				NOTICE VALUE	913,900
2018	420 HUNTCLIFF GREEN SANDY SPRINGS			LAND	134,700	CURRENT	913,900
	APPRS: 017	TaxDistrict	59	IMP	779,200	CHANGE	0
	NBHD: 7727.						
	APPL REASON:	Value/Unif/Taxibility		Total	913,900.00		
	STAFF RECOM:	No change in value					

****

3166	17 -0079-0003-006-4	KAPOOR BRIJ M				NOTICE VALUE	1,525,500
2018	9475 HUNTCLIFF TRC SANDY SPRINGS			LAND	144,000	CURRENT	1,525,500
	APPRS: 017	TaxDistrict	59	IMP	1,381,500	CHANGE	0
	NBHD: 7727.						
	APPL REASON:	Value/Unif/Taxibility		Total	1,525,500.00		
	STAFF RECOM:	No change in value					

****

3167	17 -0080-0003-028-5	PRUCHA DAN M & JACLYN SCOTT				NOTICE VALUE	745,700
2018	125 RIDGEMONT TRC NE SANDY SPRINGS			LAND	137,900	CURRENT	745,700
	APPRS: 017	TaxDistrict	59	IMP	607,800	CHANGE	0
	NBHD: 7727.						
	APPL REASON:	Value and Uniformity		Total	745,700.00		
	STAFF RECOM:	No change in value					

****

3168	17 -0080-0004-020-1	GAUSE G SHAND & HELEN B				NOTICE VALUE	715,400
2018	130 RIVER LANDING NE SANDY SPRINGS			LAND	159,000	CURRENT	715,400
	APPRS: 017	TaxDistrict	59	IMP	556,400	CHANGE	0
	NBHD: 7727.						
	APPL REASON:	Fair Market Value		Total	715,400.00		
	STAFF RECOM:	No change in value					

****

3169	17 -0085- LL-033-4	ALLEN STEVE				NOTICE VALUE	459,600
2018	85 DALRYMPLE RD NE FUL			LAND	99,400	CURRENT	459,600
	APPRS: 110	TaxDistrict	59	IMP	360,200	CHANGE	0
	NBHD: 1783.						
	APPL REASON:	Value and Uniformity		Total	459,600.00		
	STAFF RECOM:	No change in value					

****

3170	17 -0085- LL-039-1	NATHAN GEORGE B & BARBARA				NOTICE VALUE	396,800
2018	200 BRANDON PL SANDY SPRINGS			LAND	75,500	CURRENT	396,800
	APPRS: 110	TaxDistrict	59	IMP	321,300	CHANGE	0
	NBHD: 1783.						
	APPL REASON:	Value and Uniformity		Total	396,800.00		
	STAFF RECOM:	No change in value					

****

3171	17 -0085-0002-001-8	AROGETI ROBERT J &				NOTICE VALUE	1,206,000
2018	215 WILDERGLEN CT FUL			LAND	409,800	CURRENT	1,206,000
	APPRS: 110	TaxDistrict	59	IMP	796,200	CHANGE	0
	NBHD: 1782.						
	APPL REASON:	Fair Market Value		Total	1,206,000.00		
	STAFF RECOM:	No change in value					

****

RESIDENTIAL PROPERTIES

3172	17 -0085-0004-001-6 SHAIKH RAFAT U					NOTICE VALUE	1,680,500
2018	7420 WILDERCLIFF DR SANDY SPRINGS			LAND	467,300	CURRENT	1,680,500
	APPRS: 110	TaxDistrict	59	IMP	1,213,200	CHANGE	0
	NBHD: 1782.						
	APPL REASON: Value and Uniformity			Total	1,680,500.00		
	STAFF RECOM: No change in value						

****

3173	17 -0085-0004-008-1 PERLOW JOAN S					NOTICE VALUE	1,701,800
2018	7490 WILDERCLIFF DR SANDY SPRINGS			LAND	433,800	CURRENT	1,701,800
	APPRS: 110	TaxDistrict	59	IMP	1,268,000	CHANGE	0
	NBHD: 1782.						
	APPL REASON: Value and Uniformity			Total	1,701,800.00		
	STAFF RECOM: No change in value						

****

3174	17 -0085-0004-011-5 DORSEY JAMES E & MAURINE M					NOTICE VALUE	1,178,200
2018	7475 WILDERCLIFF DR SANDY SPRINGS			LAND	294,700	CURRENT	1,178,200
	APPRS: 110	TaxDistrict	59	IMP	883,500	CHANGE	0
	NBHD: 1782.						
	APPL REASON: Value/Unif/Taxibility			Total	1,178,200.00		
	STAFF RECOM: No change in value						

****

3175	17 -0085-0004-012-3 ROBERTS CHARLES S					NOTICE VALUE	1,552,400
2018	310 WILDERLAKE CT SANDY SPRINGS			LAND	342,400	CURRENT	1,552,400
	APPRS: 110	TaxDistrict	59	IMP	1,210,000	CHANGE	0
	NBHD: 1782.						
	APPL REASON: Value and Uniformity			Total	1,552,400.00		
	STAFF RECOM: No change in value						

****

3176	17 -0085-0005-001-5 LOUISSAINT HIMMLER &					NOTICE VALUE	610,100
2018	7355 DUNRAVEN PL FUL			LAND	105,900	CURRENT	610,100
	APPRS: 110	TaxDistrict	59	IMP	504,200	CHANGE	0
	NBHD: 1778.						
	APPL REASON: Value and Uniformity			Total	610,100.00		
	STAFF RECOM: No change in value						

****

3177	17 -0085-0005-002-3 DALLAS ALEXANDRA S &					NOTICE VALUE	491,600
2018	7365 DUNRAVEN PL SANDY SPRINGS			LAND	137,300	CURRENT	491,600
	APPRS: 110	TaxDistrict	59	IMP	354,300	CHANGE	0
	NBHD: 1778.						
	APPL REASON: Value and Uniformity			Total	491,600.00		
	STAFF RECOM: No change in value						

****

3178	17 -0086- LL-060-6 REEVES JOHN A & REBECCA JACKSON					NOTICE VALUE	870,800
2018	6955 BRANDON MILL RD NE SANDY SPRINGS			LAND	141,400	CURRENT	870,800
	APPRS: 110	TaxDistrict	59	IMP	729,400	CHANGE	0
	NBHD: 1789.						
	APPL REASON: Value and Uniformity			Total	870,800.00		
	STAFF RECOM: No change in value						

****

RESIDENTIAL PROPERTIES

3179	17 -0086-0001-022-4	FRIEDMAN LINDA M				NOTICE VALUE	905,300
2018	8 RIVER PARK DR NE SANDY SPRINGS			LAND	104,500	CURRENT	905,300
	APPRS: 110	TaxDistrict	59	IMP	800,800	CHANGE	0
	NBHD: 1796.						
	APPL REASON:	Value and Uniformity		Total	905,300.00		
	STAFF RECOM:	No change in value					

****

3180	17 -0086-0002-045-4	KILPATRICK G MALCOLM JR				NOTICE VALUE	461,100
2018	115 SEVILLE CHASE SANDY SPRINGS			LAND	70,200	CURRENT	461,100
	APPRS: 110	TaxDistrict	59	IMP	390,900	CHANGE	0
	NBHD: 1783.						
	APPL REASON:	Value and Uniformity		Total	461,100.00		
	STAFF RECOM:	No change in value					

****

3181	17 -0086-0003-022-2	SCHUSSEL ROBERT				NOTICE VALUE	399,100
2018	205 ABINGTON DR SANDY SPRINGS			LAND	60,200	CURRENT	399,100
	APPRS: 110	TaxDistrict	59	IMP	338,900	CHANGE	0
	NBHD: 1783.						
	APPL REASON:	Value and Uniformity		Total	399,100.00		
	STAFF RECOM:	No change in value					

****

3182	17 -0087-0006-022-8	SCHUPP HELEN B				NOTICE VALUE	407,100
2018	60 BRANDON RIDGE DR SANDY SPRINGS			LAND	81,400	CURRENT	407,100
	APPRS: 110	TaxDistrict	59	IMP	325,700	CHANGE	0
	NBHD: 1783.1						
	APPL REASON:	Fair Market Value		Total	407,100.00		
	STAFF RECOM:	No change in value					

****

3183	17 -0087-0006-033-5	SCHUPP HELEN BRES				NOTICE VALUE	6,500
2018	BRANDON RIDGE DR # REAR FUL			LAND	6,500	CURRENT	6,500
	APPRS: 110	TaxDistrict	59	IMP	0	CHANGE	0
	NBHD: 1783.1						
	APPL REASON:	Fair Market Value		Total	6,500.00		
	STAFF RECOM:	No change in value					

****

3184	17 -0087-0007-058-1	GARDNER JONATHAN M & PEGGY M				NOTICE VALUE	508,900
2018	215 STONE MILL TRL NE SANDY SPRINGS			LAND	100,600	CURRENT	508,900
	APPRS: 110	TaxDistrict	59	IMP	408,300	CHANGE	0
	NBHD: 1783.1						
	APPL REASON:	Value and Uniformity		Total	508,900.00		
	STAFF RECOM:	No change in value					

****

3185	17 -0087-0008-043-2	SOBA GEORGE				NOTICE VALUE	470,800
2018	520 MARSH CREEK CT SANDY SPRINGS			LAND	98,200	CURRENT	470,800
	APPRS: 110	TaxDistrict	59	IMP	372,600	CHANGE	0
	NBHD: 1795.						
	APPL REASON:	Value and Uniformity		Total	470,800.00		
	STAFF RECOM:	No change in value					

****

RESIDENTIAL PROPERTIES

3186 17 -0088-0002-044-5 COTT PAUL E & MYRNA E NOTICE VALUE 698,400
2018 6 BONNIE LN SANDY SPRINGS LAND 93,600 CURRENT 698,400
APPRS: 221 TaxDistrict 59 IMP 604,800 CHANGE 0
NBHD: 1793.
APPL REASON: Value and Uniformity Total 698,400.00
STAFF RECOM: No change in value
****

3187 17 -0089-0008-135-4 DEBI FAMILY TRUST THE NOTICE VALUE 377,400
2018 6105 BLUE STONE RD NE 209 SANDY SPRINGS LAND 46,500 CURRENT 377,400
APPRS: 110 TaxDistrict 59 IMP 330,900 CHANGE 0
NBHD: 9910.4
APPL REASON: Fair Market Value Total 377,400.00
STAFF RECOM: No change in value
****

3188 17 -0089-0008-217-0 SADOW SUSAN J NOTICE VALUE 543,600
2018 6060 CITY WALK LN UNIT 303 FUL LAND 199,700 CURRENT 543,600
APPRS: 110 TaxDistrict 59 IMP 343,900 CHANGE 0
NBHD: 1798.
APPL REASON: Value/Unif/Taxibility Total 543,600.00
STAFF RECOM: No change in value
****

3189 17 -0089-0010-013-9 MC MAHON MARY ELIZABETH BARKER ET AL NOTICE VALUE 415,500
2018 6192 FERRY DR SANDY SPRINGS LAND 128,800 CURRENT 415,500
APPRS: 221 TaxDistrict 59 IMP 286,700 CHANGE 0
NBHD: 1793.
APPL REASON: Value and Uniformity Total 415,500.00
STAFF RECOM: No change in value
****

3190 17 -0089-0010-061-8 IVERS BRADLEY M & NOTICE VALUE 917,700
2018 6209 FERRY DR SANDY SPRINGS LAND 87,200 CURRENT 917,700
APPRS: 221 TaxDistrict 59 IMP 830,500 CHANGE 0
NBHD: 1793.
APPL REASON: Value and Uniformity Total 917,700.00
STAFF RECOM: No change in value
****

3191 17 -0090- LL-127-7 COHN HAMMOND HEIGHTS LLC NOTICE VALUE 241,200
2018 240 LEGRAN BEND FUL LAND 40,200 CURRENT 241,200
APPRS: 221 TaxDistrict 59 IMP 201,000 CHANGE 0
NBHD: 9920.3
APPL REASON: Value and Uniformity Total 241,200.00
STAFF RECOM: No change in value
****

3192 17 -0091- LL-064-1 PRIDGEN MATTHEW NOTICE VALUE 462,700
2018 115 STEWART DR NE FUL LAND 157,900 CURRENT 462,700
APPRS: 050 TaxDistrict 59 IMP 304,800 CHANGE 0
NBHD: 1716.
APPL REASON: Value/Unif/Taxibility Total 462,700.00
STAFF RECOM: No change in value
****

RESIDENTIAL PROPERTIES

3193	17 -0091- LL-243-1	DYESS CHAD E & LEIGH ANN				NOTICE VALUE	446,600
2018	222 MEETING LN 44 FUL			LAND	51,400	CURRENT	446,600
	APPRS: 050	TaxDistrict	59	IMP	395,200	CHANGE	0
	NBHD: 9917.6						
	APPL REASON:	Fair Market Value		Total	446,600.00		
	STAFF RECOM:	No change in value					

****

3194	17 -0091-0001-093-8	NELSON RICK A				NOTICE VALUE	75,000
2018	5612 KINGSPORT DR 14 SANDY SPRINGS			LAND	10,200	CURRENT	75,000
	APPRS: 050	TaxDistrict	59	IMP	64,800	CHANGE	0
	NBHD: 8917.						
	APPL REASON:	Value and Uniformity		Total	75,000.00		
	STAFF RECOM:	No change in value					

****

3195	17 -0091-0001-187-8	NORTAB LLC				NOTICE VALUE	65,400
2018	5511 KINGSPORT DR # 30 FUL			LAND	8,600	CURRENT	65,400
	APPRS: 050	TaxDistrict	59	IMP	56,800	CHANGE	0
	NBHD: 8917.						
	APPL REASON:	Fair Market Value		Total	65,400.00		
	STAFF RECOM:	No change in value					

****

3196	17 -0091-0003-003-5	SCALLEY JOHN J & JUDITH M				NOTICE VALUE	815,900
2018	30 QUARRY LAKE CT SANDY SPRINGS			LAND	355,700	CURRENT	815,900
	APPRS: 050	TaxDistrict	59	IMP	460,200	CHANGE	0
	NBHD: 1714.2						
	APPL REASON:	Value and Uniformity		Total	815,900.00		
	STAFF RECOM:	No change in value					

****

3197	17 -0092- LL-044-2	HERBERT WILLIAM F III &				NOTICE VALUE	872,100
2018	710 LAKE SUMMIT DR SANDY SPRINGS			LAND	243,000	CURRENT	872,100
	APPRS: 050	TaxDistrict	59	IMP	629,100	CHANGE	0
	NBHD: 7785.						
	APPL REASON:	Value and Uniformity		Total	872,100.00		
	STAFF RECOM:	No change in value					

****

3198	17 -0092- LL-120-0	RODRIGUEZ OCTAVIO DANIEL				NOTICE VALUE	110,000
2018	5147 ROSWELL RD # 6/47 FUL			LAND	14,700	CURRENT	110,000
	APPRS: 050	TaxDistrict	59	IMP	95,300	CHANGE	0
	NBHD: 9991.						
	APPL REASON:	Fair Market Value		Total	110,000.00		
	STAFF RECOM:	No change in value					

****

3199	17 -0092- LL-146-5	VITALIJUS & LAURA KALEINIKOVAS FAMILY				NOTICE VALUE	87,400
2018	5153 ROSWELL RD 2/53 FUL			LAND	10,400	CURRENT	87,400
	APPRS: 050	TaxDistrict	59	IMP	77,000	CHANGE	0
	NBHD: 9991.						
	APPL REASON:	Fair Market Value		Total	87,400.00		
	STAFF RECOM:	No change in value					

****

09 August , 2018

A2 Appeal No Changes - Real Property

RESIDENTIAL PROPERTIES

3200	17 -0092-0001-059-8	AGARWAL AYUSH & ADITI				NOTICE VALUE	620,200
2018	821 NOVELLO CT FUL			LAND	136,800	CURRENT	620,200
	APPRS: 050	TaxDistrict	59	IMP	483,400	CHANGE	0
	NBHD: 1716.						
	APPL REASON:	Fair Market Value		Total	620,200.00		
	STAFF RECOM:	No change in value					

****

3201	17 -0092-0004-038-9	PECK CHRISTOPHER F				NOTICE VALUE	463,300
2018	240 BEACHLAND DR NE SANDY SPRINGS			LAND	87,200	CURRENT	463,300
	APPRS: 032	TaxDistrict	59	IMP	376,100	CHANGE	0
	NBHD: 1773.						
	APPL REASON:	Fair Market Value		Total	463,300.00		
	STAFF RECOM:	No change in value					

****

3202	17 -0092-0005-021-4	GRIFFITH WILDNER HANNAH MAYLING				NOTICE VALUE	358,800
2018	121 OSNER DR NE FUL			LAND	223,600	CURRENT	358,800
	APPRS: 050	TaxDistrict	59	IMP	135,200	CHANGE	0
	NBHD: 1714.2						
	APPL REASON:	Value and Uniformity		Total	358,800.00		
	STAFF RECOM:	No change in value					

****

3203	17 -0092-0007-005-5	MALONE STEPHEN N JR &				NOTICE VALUE	260,000
2018	270 GREEN HILL RD NE SANDY SPRINGS			LAND	70,400	CURRENT	260,000
	APPRS: 032	TaxDistrict	59	IMP	189,600	CHANGE	0
	NBHD: 1773.						
	APPL REASON:	Value and Uniformity		Total	260,000.00		
	STAFF RECOM:	Prev year BOE/SC/ARB/MORITORIUM					

****

3204	17 -0092-0008-020-3	SHARON E TORREYSON SPECIAL				NOTICE VALUE	91,300
2018	5400 ROSWELL RD # C 6 FUL			LAND	10,800	CURRENT	91,300
	APPRS: 050	TaxDistrict	59	IMP	80,500	CHANGE	0
	NBHD: 9117.						
	APPL REASON:	Fair Market Value		Total	91,300.00		
	STAFF RECOM:	No change in value					

****

3205	17 -0093- LL-029-2	WEIGNER DREW D				NOTICE VALUE	363,300
2018	245 CHEMIN DE VIE FUL			LAND	54,500	CURRENT	363,300
	APPRS: 050	TaxDistrict	59	IMP	308,800	CHANGE	0
	NBHD: 9919.2						
	APPL REASON:	Fair Market Value		Total	363,300.00		
	STAFF RECOM:	No change in value					

****

3206	17 -0093-0001-013-4	WEYMOUTH SHELLEY S				NOTICE VALUE	566,500
2018	19 MOUNT PARAN RD NE SANDY SPRINGS			LAND	322,800	CURRENT	566,500
	APPRS: 050	TaxDistrict	59	IMP	243,700	CHANGE	0
	NBHD: 1714.2						
	APPL REASON:	Value and Uniformity		Total	566,500.00		
	STAFF RECOM:	No change in value					

****

RESIDENTIAL PROPERTIES

3207	17 -0093-0002-011-7	ALIBHOY ARIF S &				NOTICE VALUE	1,152,200
2018	116 HARDEMAN RD FUL			LAND	231,700	CURRENT	1,152,200
	APPRS: 050	TaxDistrict	59	IMP	920,500	CHANGE	0
	NBHD: 1714.2						
	APPL REASON:	Value and Uniformity		Total	1,152,200.00		
	STAFF RECOM:	No change in value					

****

3208	17 -0093-0002-014-1	FITE JAMES M JR				NOTICE VALUE	787,200
2018	146 HARDEMAN RD SANDY SPRINGS			LAND	232,100	CURRENT	787,200
	APPRS: 050	TaxDistrict	59	IMP	555,100	CHANGE	0
	NBHD: 1714.2						
	APPL REASON:	Fair Market Value		Total	787,200.00		
	STAFF RECOM:	No change in value					

****

3209	17 -0093-0002-046-3	TINGLE JEFFREY A & JULIE W				NOTICE VALUE	904,400
2018	133 SPRUELL SPRINGS RD SANDY SPRINGS			LAND	278,800	CURRENT	904,400
	APPRS: 050	TaxDistrict	59	IMP	625,600	CHANGE	0
	NBHD: 1714.2						
	APPL REASON:	Fair Market Value		Total	904,400.00		
	STAFF RECOM:	No change in value					

****

3210	17 -0093-0002-156-0	MENDEL CRAIG				NOTICE VALUE	297,200
2018	109 NE SPRUELL SPRINGS RD FUL			LAND	202,800	CURRENT	297,200
	APPRS: 050	TaxDistrict	59	IMP	94,400	CHANGE	0
	NBHD: 1714.2						
	APPL REASON:	Fair Market Value		Total	297,200.00		
	STAFF RECOM:	Prev year BOE/SC/ARB/MORITORIUM					

****

3211	17 -0093-0002-216-2	MARKS MATTHEW S &				NOTICE VALUE	886,000
2018	120 WEST BELLE ISLE RD LOT 6 FUL			LAND	242,800	CURRENT	886,000
	APPRS: 050	TaxDistrict	59	IMP	643,200	CHANGE	0
	NBHD: 1714.2						
	APPL REASON:	Fair Market Value		Total	886,000.00		
	STAFF RECOM:	No change in value					

****

3212	17 -0093-0006-116-0	BAILEY JANSEN T & JULIE AXLEY				NOTICE VALUE	1,474,300
2018	4859 LAKE FORREST DR SANDY SPRINGS			LAND	415,600	CURRENT	1,474,300
	APPRS: 050	TaxDistrict	59	IMP	1,058,700	CHANGE	0
	NBHD: 1714.2						
	APPL REASON:	Fair Market Value		Total	1,474,300.00		
	STAFF RECOM:	No change in value					

****

3213	17 -0093-0011-004-1	SHAFA HALEH &				NOTICE VALUE	537,700
2018	330 FOUNTAIN OAKS LN SANDY SPRINGS			LAND	158,300	CURRENT	537,700
	APPRS: 050	TaxDistrict	59	IMP	379,400	CHANGE	0
	NBHD: 1714.2						
	APPL REASON:	Value and Uniformity		Total	537,700.00		
	STAFF RECOM:	No change in value					

****

RESIDENTIAL PROPERTIES

3214	17 -0093-0011-015-7 SPIEGEL JONATHAN &					NOTICE VALUE	576,900
2018	500 FOUNTAIN OAKS WAY SANDY SPRINGS			LAND	168,600	CURRENT	576,900
	APPRS: 050	TaxDistrict	59	IMP	408,300	CHANGE	0
	NBHD: 1714.3						
	APPL REASON: Fair Market Value			Total	576,900.00		
	STAFF RECOM: No change in value						

****

3215	17 -0093-0011-021-5 THOMAS DANA A & JOANNE G					NOTICE VALUE	447,000
2018	555 FOUNTAIN OAKS WAY FUL			LAND	176,300	CURRENT	447,000
	APPRS: 050	TaxDistrict	59	IMP	270,700	CHANGE	0
	NBHD: 1714.3						
	APPL REASON: Exemption Denial			Total	447,000.00		
	STAFF RECOM: No change in value						

****

3216	17 -0094-0002-039-7 ARNOLD MERLE R III &					NOTICE VALUE	933,900
2018	4700 MYSTIC DR SANDY SPRINGS			LAND	345,500	CURRENT	933,900
	APPRS: 050	TaxDistrict	59	IMP	588,400	CHANGE	0
	NBHD: 1714.2						
	APPL REASON: Value and Uniformity			Total	933,900.00		
	STAFF RECOM: No change in value						

****

3217	17 -0094-0002-081-9 FOLTZ LORENE LYNN					NOTICE VALUE	541,400
2018	184 MYSTIC CT SANDY SPRINGS			LAND	133,700	CURRENT	541,400
	APPRS: 050	TaxDistrict	59	IMP	407,700	CHANGE	0
	NBHD: 1714.4						
	APPL REASON: Value and Taxibility			Total	541,400.00		
	STAFF RECOM: No change in value						

****

3218	17 -0099- LL-122-9 ZHANG DONGDONG &					NOTICE VALUE	200,200
2018	3040 PEACHTREE RD # 602 ATL			LAND	38,600	CURRENT	200,200
	APPRS: 012	TaxDistrict	05	IMP	161,600	CHANGE	0
	NBHD: 1577.						
	APPL REASON: Fair Market Value			Total	200,200.00		
	STAFF RECOM: No change in value						

****

3219	17 -0099- LL-142-7 SCHWARTZ FRED J &					NOTICE VALUE	205,300
2018	3040 PEACHTREE RD # 707 ATL			LAND	40,100	CURRENT	205,300
	APPRS: 012	TaxDistrict	05	IMP	165,200	CHANGE	0
	NBHD: 1577.						
	APPL REASON: Fair Market Value			Total	205,300.00		
	STAFF RECOM: No change in value						

****

3220	17 -0099- LL-148-4 MC HAN BETTY &					NOTICE VALUE	198,700
2018	3040 PEACHTREE RD # 713 ATL			LAND	38,200	CURRENT	198,700
	APPRS: 012	TaxDistrict	05	IMP	160,500	CHANGE	0
	NBHD: 1577.						
	APPL REASON: Fair Market Value			Total	198,700.00		
	STAFF RECOM: No change in value						

****

RESIDENTIAL PROPERTIES

3221 17 -0099- LL-152-6 STEVE A DEKLE LLC NOTICE VALUE 200,200
2018 3040 PEACHTREE RD # 802 ATL LAND 38,600 CURRENT 200,200
APPRS: 012 TaxDistrict 05 IMP 161,600 CHANGE 0
NBHD: 1577.
APPL REASON: Fair Market Value Total 200,200.00
STAFF RECOM: No change in value

****

3222 17 -0099- LL-178-1 MILOSEVIC GORDON NOTICE VALUE 198,700
2018 3040 PEACHTREE RD # 913 ATL LAND 38,200 CURRENT 198,700
APPRS: 012 TaxDistrict 05 IMP 160,500 CHANGE 0
NBHD: 1577.
APPL REASON: Value and Uniformity Total 198,700.00
STAFF RECOM: No change in value

****

3223 17 -0099- LL-184-9 ONAH JOSEPH E & PAULA P NOTICE VALUE 298,700
2018 3040 PEACHTREE RD # 1004 ATL LAND 61,800 CURRENT 298,700
APPRS: 012 TaxDistrict 05 IMP 236,900 CHANGE 0
NBHD: 1577.
APPL REASON: Value/Unif/Taxibility Total 298,700.00
STAFF RECOM: No change in value

****

3224 17 -0099- LL-219-3 PECOT MARCIA J NOTICE VALUE 205,300
2018 3040 PEACHTREE RD # 1209 ATL LAND 40,100 CURRENT 205,300
APPRS: 012 TaxDistrict 05 IMP 165,200 CHANGE 0
NBHD: 1577.
APPL REASON: Value/Unif/Taxibility Total 205,300.00
STAFF RECOM: No change in value

****

3225 17 -0099- LL-220-1 CASH & COMPANY REAL ESTATE LLC NOTICE VALUE 176,400
2018 3040 PEACHTREE RD # 1210 ATL LAND 31,700 CURRENT 176,400
APPRS: 012 TaxDistrict 05 IMP 144,700 CHANGE 0
NBHD: 1577.
APPL REASON: Value and Uniformity Total 176,400.00
STAFF RECOM: No change in value

****

3226 17 -0099- LL-257-3 IBARRA CHAVEZ DIEGO I NOTICE VALUE 200,200
2018 3040 PEACHTREE RD # 1502 ATL LAND 38,600 CURRENT 200,200
APPRS: 012 TaxDistrict 05 IMP 161,600 CHANGE 0
NBHD: 1577.
APPL REASON: Fair Market Value Total 200,200.00
STAFF RECOM: No change in value

****

3227 17 -0099- LL-289-6 TBMF CONDOS LLC NOTICE VALUE 298,700
2018 3040 PEACHTREE RD # 1704 ATL LAND 61,800 CURRENT 298,700
APPRS: 012 TaxDistrict 05 IMP 236,900 CHANGE 0
NBHD: 1577.
APPL REASON: Exemption Denial Total 298,700.00
STAFF RECOM: No change in value

****

RESIDENTIAL PROPERTIES

3228 17 -0099- LL-290-4 BEN MOSHE DAVID & SARAH NOTICE VALUE 176,400
2018 3040 PEACHTREE RD # 1705 ATL LAND 31,700 CURRENT 176,400
APPRS: 012 TaxDistrict 05 IMP 144,700 CHANGE 0
NBHD: 1577.
APPL REASON: Exemption Denial Total 176,400.00
STAFF RECOM: No change in value

****

3229 17 -0099- LL-303-5 TBMF CONDOS LLC NOTICE VALUE 346,200
2018 3040 PEACHTREE RD # 1803 ATL LAND 61,800 CURRENT 346,200
APPRS: 012 TaxDistrict 05 IMP 284,400 CHANGE 0
NBHD: 1577.
APPL REASON: Fair Market Value Total 346,200.00
STAFF RECOM: No change in value

****

3230 17 -0099- LL-317-5 TCR REAL ESTATE HOLDINGS LLC NOTICE VALUE 218,700
2018 3040 PEACHTREE RD LOT 1905 ATL LAND 44,000 CURRENT 218,700
APPRS: 012 TaxDistrict 05 IMP 174,700 CHANGE 0
NBHD: 1577.
APPL REASON: Value/Unif/Taxibility Total 218,700.00
STAFF RECOM: No change in value

****

3231 17 -0099- LL-323-3 SAXON KATHERINE V & NOTICE VALUE 298,700
2018 3040 PEACHTREE RD # 1911 ATL LAND 61,800 CURRENT 298,700
APPRS: 012 TaxDistrict 05 IMP 236,900 CHANGE 0
NBHD: 1577.
APPL REASON: Fair Market Value Total 298,700.00
STAFF RECOM: No change in value

****

3232 17 -0099-0012-004-4 GASTINGER STEPHANIE M NOTICE VALUE 205,200
2018 3057 PHARR COURT NORTH NW A 4 ATL LAND 44,500 CURRENT 205,200
APPRS: 012 TaxDistrict 05 IMP 160,700 CHANGE 0
NBHD: 1677.
APPL REASON: Fair Market Value Total 205,200.00
STAFF RECOM: No change in value

****

3233 17 -0099-0012-007-7 MANHATTAN 3057 PHARR LLC NOTICE VALUE 205,200
2018 3057 PHARR COURT NORTH NW B 3 ATL LAND 44,500 CURRENT 205,200
APPRS: 012 TaxDistrict 05 IMP 160,700 CHANGE 0
NBHD: 1677.
APPL REASON: Value and Uniformity Total 205,200.00
STAFF RECOM: No change in value

****

3234 17 -0099-0012-013-5 MASON MATTHEW G NOTICE VALUE 205,200
2018 3057 PHARR COURT NORTH NW D 2 ATL LAND 44,500 CURRENT 205,200
APPRS: 012 TaxDistrict 05 IMP 160,700 CHANGE 0
NBHD: 1677.
APPL REASON: Exemption Denial Total 205,200.00
STAFF RECOM: No change in value

****

RESIDENTIAL PROPERTIES

3235	17 -0099-0012-014-3	NARWANI NIKHIL &				NOTICE VALUE	205,200
2018	3057 PHARR COURT NORTH	NW D 3 ATL		LAND	44,500	CURRENT	205,200
	APPRS: 012	TaxDistrict	05	IMP	160,700	CHANGE	0
	NBHD: 1677.						
	APPL REASON:	Fair Market Value		Total	205,200.00		
	STAFF RECOM:	No change in value					

****

3236	17 -0099-0012-019-2	MANHATTAN 3057 PHARR LLC				NOTICE VALUE	205,200
2018	3057 PHARR COURT NORTH	NW E 4 ATL		LAND	44,500	CURRENT	205,200
	APPRS: 012	TaxDistrict	05	IMP	160,700	CHANGE	0
	NBHD: 1677.						
	APPL REASON:	Fair Market Value		Total	205,200.00		
	STAFF RECOM:	No change in value					

****

3237	17 -0099-0012-020-0	KUSHNER SHELDON D & JUDITH L				NOTICE VALUE	205,200
2018	3057 PHARR COURT NORTH	NW 5 ATL		LAND	44,500	CURRENT	205,200
	APPRS: 012	TaxDistrict	05	IMP	160,700	CHANGE	0
	NBHD: 1677.						
	APPL REASON:	Value and Taxibility		Total	205,200.00		
	STAFF RECOM:	No change in value					

****

3238	17 -0099-0012-021-8	BUZZYS BRITTLE LLC				NOTICE VALUE	205,200
2018	3057 PHARR COURT NORTH	NW 6 ATL		LAND	44,500	CURRENT	205,200
	APPRS: 012	TaxDistrict	05	IMP	160,700	CHANGE	0
	NBHD: 1677.						
	APPL REASON:	Fair Market Value		Total	205,200.00		
	STAFF RECOM:	No change in value					

****

3239	17 -0099-0012-026-7	BRADLEY MICHAEL A				NOTICE VALUE	205,200
2018	3057 N PHARR CT NW # F 3 ATL			LAND	44,500	CURRENT	205,200
	APPRS: 012	TaxDistrict	05	IMP	160,700	CHANGE	0
	NBHD: 1677.						
	APPL REASON:	Value/Unif/Taxibility		Total	205,200.00		
	STAFF RECOM:	No change in value					

****

3240	17 -0099-0012-029-1	CARHART STEVEN J				NOTICE VALUE	205,200
2018	3057 PHARR COURT NORTH	NW G 2 ATL		LAND	44,500	CURRENT	205,200
	APPRS: 012	TaxDistrict	05	IMP	160,700	CHANGE	0
	NBHD: 1677.						
	APPL REASON:	Value and Uniformity		Total	205,200.00		
	STAFF RECOM:	No change in value					

****

3241	17 -0099-0012-031-7	SAMMATARO MICHAEL D				NOTICE VALUE	205,200
2018	3057 PHARR COURT NORTH	NW G 4 ATL		LAND	44,500	CURRENT	205,200
	APPRS: 012	TaxDistrict	05	IMP	160,700	CHANGE	0
	NBHD: 1677.						
	APPL REASON:	Fair Market Value		Total	205,200.00		
	STAFF RECOM:	No change in value					

****

RESIDENTIAL PROPERTIES

3242	17 -0099-0012-032-5	MANHATTAN 3057 PHARR LLC				NOTICE VALUE	205,200
2018	3057 PHARR COURT NORTH	NW H 1 ATL		LAND	44,500	CURRENT	205,200
	APPRS: 012	TaxDistrict	05	IMP	160,700	CHANGE	0
	NBHD: 1677.						
	APPL REASON:	Value and Uniformity		Total	205,200.00		
	STAFF RECOM:	No change in value					

****

3243	17 -0099-0012-033-3	OLT DAVID L				NOTICE VALUE	205,200
2018	3057 PHARR COURT NORTH	NW H 2 ATL		LAND	44,500	CURRENT	205,200
	APPRS: 012	TaxDistrict	05	IMP	160,700	CHANGE	0
	NBHD: 1677.						
	APPL REASON:	Fair Market Value		Total	205,200.00		
	STAFF RECOM:	No change in value					

****

3244	17 -0099-0012-034-1	PEACHTREE 3727 LLC				NOTICE VALUE	160,000
2018	3057 PHARR COURT NORTH	NW H 3 ATL		LAND	34,600	CURRENT	160,000
	APPRS: 012	TaxDistrict	05	IMP	125,400	CHANGE	0
	NBHD: 1677.						
	APPL REASON:	Value and Uniformity		Total	160,000.00		
	STAFF RECOM:	No change in value					

****

3245	17 -0099-0012-037-4	MANHATTAN 3057 PHARR LLC				NOTICE VALUE	205,200
2018	3057 PHARR COURT NORTH	NW J 2 ATL		LAND	44,500	CURRENT	205,200
	APPRS: 012	TaxDistrict	05	IMP	160,700	CHANGE	0
	NBHD: 1677.						
	APPL REASON:	Value and Uniformity		Total	205,200.00		
	STAFF RECOM:	No change in value					

****

3246	17 -0099-0012-039-0	MANHATTAN 3057 PHARR LLC				NOTICE VALUE	205,200
2018	3057 PHARR COURT NORTH	NW J 4 ATL		LAND	44,500	CURRENT	205,200
	APPRS: 012	TaxDistrict	05	IMP	160,700	CHANGE	0
	NBHD: 1677.						
	APPL REASON:	Value and Uniformity		Total	205,200.00		
	STAFF RECOM:	No change in value					

****

3247	17 -0099-0012-040-8	BUZZY BRITTLE LLC				NOTICE VALUE	205,200
2018	3057 PHARR COURT NORTH	NW J 5 ATL		LAND	44,500	CURRENT	205,200
	APPRS: 012	TaxDistrict	05	IMP	160,700	CHANGE	0
	NBHD: 1677.						
	APPL REASON:	Fair Market Value		Total	205,200.00		
	STAFF RECOM:	No change in value					

****

3248	17 -0099-0012-042-4	MANHATTAN 3057 PHARR LLC				NOTICE VALUE	205,200
2018	3057 PHARR COURT NORTH	NW J 7 ATL		LAND	44,500	CURRENT	205,200
	APPRS: 012	TaxDistrict	05	IMP	160,700	CHANGE	0
	NBHD: 1677.						
	APPL REASON:	Value and Uniformity		Total	205,200.00		
	STAFF RECOM:	No change in value					

****

RESIDENTIAL PROPERTIES

3249	17 -0099-0012-044-0	MANHATTAN 3057 PHARR LLC				NOTICE VALUE	205,200
2018	3057 PHARR COURT NORTH	NW K 1 ATL		LAND	44,500	CURRENT	205,200
	APPRS: 012	TaxDistrict	05	IMP	160,700	CHANGE	0
	NBHD: 1677.						
	APPL REASON:	Fair Market Value		Total	205,200.00		
	STAFF RECOM:	No change in value					

****

3250	17 -0099-0012-045-7	MANHATTAN 3057 PHARR LLC				NOTICE VALUE	205,200
2018	3057 PHARR COURT NORTH	NW K 2 ATL		LAND	44,500	CURRENT	205,200
	APPRS: 012	TaxDistrict	05	IMP	160,700	CHANGE	0
	NBHD: 1677.						
	APPL REASON:	Value and Uniformity		Total	205,200.00		
	STAFF RECOM:	No change in value					

****

3251	17 -0099-0012-047-3	MANHATTAN 3057 PHARR LLC				NOTICE VALUE	205,200
2018	3057 PHARR COURT NORTH	NW K 4 ATL		LAND	44,500	CURRENT	205,200
	APPRS: 012	TaxDistrict	05	IMP	160,700	CHANGE	0
	NBHD: 1677.						
	APPL REASON:	Value and Uniformity		Total	205,200.00		
	STAFF RECOM:	No change in value					

****

3252	17 -0099-0012-049-9	MANHATTAN 3057 PHARR LLC				NOTICE VALUE	205,200
2018	3057 PHARR COURT NORTH	NW L 2 ATL		LAND	44,500	CURRENT	205,200
	APPRS: 012	TaxDistrict	05	IMP	160,700	CHANGE	0
	NBHD: 1677.						
	APPL REASON:	Value and Uniformity		Total	205,200.00		
	STAFF RECOM:	No change in value					

****

3253	17 -0099-0012-052-3	PERRY AMBER L				NOTICE VALUE	205,200
2018	3057 PHARR COURT NORTH	NW M 1 ATL		LAND	44,500	CURRENT	205,200
	APPRS: 012	TaxDistrict	05	IMP	160,700	CHANGE	0
	NBHD: 1677.						
	APPL REASON:	Fair Market Value		Total	205,200.00		
	STAFF RECOM:	No change in value					

****

3254	17 -0099-0013-001-9	119 PHARR ROAD OWNER LLC				NOTICE VALUE	205,200
2018	119 PHARR CT N # A 1 ATL			LAND	44,500	CURRENT	205,200
	APPRS: 012	TaxDistrict	05	IMP	160,700	CHANGE	0
	NBHD: 1677.						
	APPL REASON:	Value and Uniformity		Total	205,200.00		
	STAFF RECOM:	No change in value					

****

3255	17 -0099-0013-002-7	119 PHARR ROAD OWNER LLC				NOTICE VALUE	205,200
2018	119 PHARR CT N A 2 ATL			LAND	44,500	CURRENT	205,200
	APPRS: 012	TaxDistrict	05	IMP	160,700	CHANGE	0
	NBHD: 1677.						
	APPL REASON:	Value and Uniformity		Total	205,200.00		
	STAFF RECOM:	No change in value					

****

RESIDENTIAL PROPERTIES

3256	17 -0099-0013-003-5	119 PHARR ROAD OWNER LLC			NOTICE VALUE	205,200
2018	119 PHARR CT N # A 3 ATL		LAND	44,500	CURRENT	205,200
	APPRS: 012	TaxDistrict 05	IMP	160,700	CHANGE	0
	NBHD: 1677.					
	APPL REASON: Value and Uniformity		Total	205,200.00		
	STAFF RECOM: No change in value					

****

3257	17 -0099-0013-004-3	119 PHARR ROAD OWNER LLC			NOTICE VALUE	205,200
2018	119 PHARR CT NW # A4 ATL		LAND	44,500	CURRENT	205,200
	APPRS: 012	TaxDistrict 05	IMP	160,700	CHANGE	0
	NBHD: 1677.					
	APPL REASON: Value and Uniformity		Total	205,200.00		
	STAFF RECOM: No change in value					

****

3258	17 -0099-0013-005-0	119 PHARR ROAD OWNER LLC			NOTICE VALUE	205,200
2018	119 PHARR CT N B 1 ATL		LAND	44,500	CURRENT	205,200
	APPRS: 012	TaxDistrict 05	IMP	160,700	CHANGE	0
	NBHD: 1677.					
	APPL REASON: Value and Uniformity		Total	205,200.00		
	STAFF RECOM: No change in value					

****

3259	17 -0106-0004-208-2	PTWB109 LLC			NOTICE VALUE	246,000
2018	1074 PEACHTREE WALK ATL		LAND	36,900	CURRENT	246,000
	APPRS: 004	TaxDistrict 05	IMP	209,100	CHANGE	0
	NBHD: 9912.8					
	APPL REASON: Value/Unif/Taxibility		Total	246,000.00		
	STAFF RECOM: No change in value					

****

3260	17 -0106-0005-175-2	WILLIS FIONA C			NOTICE VALUE	652,200
2018	1080 PEACHTREE ST NE UNIT 1411 ATL		LAND	89,200	CURRENT	652,200
	APPRS: 004	TaxDistrict 05	IMP	563,000	CHANGE	0
	NBHD: 3671.4					
	APPL REASON: Value and Uniformity		Total	652,200.00		
	STAFF RECOM: No change in value					

****

3261	17 -0106-0005-228-9	LEGACY II INVESTMENTS LLC			NOTICE VALUE	333,100
2018	1080 PEACHTREE ST NE UNIT 1716 ATL		LAND	50,200	CURRENT	333,100
	APPRS: 004	TaxDistrict 05	IMP	282,900	CHANGE	0
	NBHD: 3671.4					
	APPL REASON: Value and Uniformity		Total	333,100.00		
	STAFF RECOM: No change in value					

****

3262	17 -0106-0006-159-5	RITCHIE BRAD S			NOTICE VALUE	311,600
2018	199 FOURTEENTH ST # 302 ATL		LAND	50,800	CURRENT	311,600
	APPRS: 012	TaxDistrict 05	IMP	260,800	CHANGE	0
	NBHD: 9977.3					
	APPL REASON: Value and Uniformity		Total	311,600.00		
	STAFF RECOM: No change in value					

****

RESIDENTIAL PROPERTIES

3263	17 -0106-0006-715-4	DEKHANE SONAL S				NOTICE VALUE	295,200
2018	1101 JUNIPER ST NE 911	ATL		LAND	48,100	CURRENT	295,200
	APPRS: 020	TaxDistrict	05	IMP	247,100	CHANGE	0
	NBHD: 9904.						
	APPL REASON:	Value and Uniformity		Total	295,200.00		
	STAFF RECOM:	No change in value					

****

3264	17 -0106-0009-033-9	PREMIUM APARTMENTS LLC				NOTICE VALUE	525,600
2018	1052 DICKSON PL NE ATL			LAND	124,900	CURRENT	525,600
	APPRS: 227	TaxDistrict	05	IMP	400,700	CHANGE	0
	NBHD: 1435.1						
	APPL REASON:	Value and Uniformity		Total	525,600.00		
	STAFF RECOM:	No change in value					

****

3265	17 -0106-0009-035-4	ELLIS WILLIAM				NOTICE VALUE	305,900
2018	190 ELEVENTH ST NE ATL			LAND	99,500	CURRENT	305,900
	APPRS: 227	TaxDistrict	05	IMP	206,400	CHANGE	0
	NBHD: 1435.1						
	APPL REASON:	Value and Uniformity		Total	305,900.00		
	STAFF RECOM:	No change in value					

****

3266	17 -0106-0009-036-2	PRESTIGE APARTMENTS LLC				NOTICE VALUE	458,000
2018	184 ELEVENTH ST NE ATL			LAND	129,700	CURRENT	458,000
	APPRS: 227	TaxDistrict	05	IMP	328,300	CHANGE	0
	NBHD: 1435.1						
	APPL REASON:	Value and Uniformity		Total	458,000.00		
	STAFF RECOM:	No change in value					

****

3267	17 -0106-0009-038-8	ONE SEVENTY FOUR ELEVENTH LLC				NOTICE VALUE	607,600
2018	174 ELEVENTH ST NE ATL			LAND	129,900	CURRENT	607,600
	APPRS: 227	TaxDistrict	05	IMP	477,700	CHANGE	0
	NBHD: 1435.1						
	APPL REASON:	Value and Uniformity		Total	607,600.00		
	STAFF RECOM:	No change in value					

****

3268	17 -0106-0009-039-6	G&E PROPERTIES INC				NOTICE VALUE	339,100
2018	170 ELEVENTH ST NE ATL			LAND	129,900	CURRENT	339,100
	APPRS: 227	TaxDistrict	05	IMP	209,200	CHANGE	0
	NBHD: 1435.1						
	APPL REASON:	Value and Uniformity		Total	339,100.00		
	STAFF RECOM:	No change in value					

****

3269	17 -0106-0011-020-2	PRIME APARTMENTS LLC				NOTICE VALUE	571,500
2018	936 PIEDMONT AVE NE ATL			LAND	147,300	CURRENT	571,500
	APPRS: 227	TaxDistrict	05	IMP	424,200	CHANGE	0
	NBHD: 1435.1						
	APPL REASON:	Value and Uniformity		Total	571,500.00		
	STAFF RECOM:	No change in value					

****

RESIDENTIAL PROPERTIES

3270	17 -0106-0012-003-7	KELLEY BRIAN D				NOTICE VALUE	661,400
2018	990 MYRTLE ST NE ATL			LAND	99,700	CURRENT	661,400
	APPRS: 227	TaxDistrict	05	IMP	561,700	CHANGE	0
	NBHD: 1435.1						
	APPL REASON:	Uniformity and Taxibility		Total	661,400.00		
	STAFF RECOM:	No change in value					

****

3271	17 -0106-0012-006-0	TROJAN PARTNERS LLC				NOTICE VALUE	538,200
2018	978 MYRTLE ST NE ATL			LAND	110,000	CURRENT	538,200
	APPRS: 227	TaxDistrict	05	IMP	428,200	CHANGE	0
	NBHD: 1435.1						
	APPL REASON:	Value and Uniformity		Total	538,200.00		
	STAFF RECOM:	No change in value					

****

3272	17 -0106-0012-066-4	CHEROFF PENELOPE K				NOTICE VALUE	550,700
2018	284 EIGHTH ST NE ATL			LAND	136,300	CURRENT	550,700
	APPRS: 227	TaxDistrict	05	IMP	414,400	CHANGE	0
	NBHD: 1435.1						
	APPL REASON:	Value and Uniformity		Total	550,700.00		
	STAFF RECOM:	No change in value					

****

3273	17 -0106-0029-108-5	BARTON TIMOTHY J & TIANA D				NOTICE VALUE	1,259,600
2018	75 FOURTEENTH ST NE 4310 ATL			LAND	195,200	CURRENT	1,259,600
	APPRS: 004	TaxDistrict	05	IMP	1,064,400	CHANGE	0
	NBHD: 7719.						
	APPL REASON:	Value and Uniformity		Total	1,259,600.00		
	STAFF RECOM:	No change in value					

****

3274	17 -0106-0031-073-7	SHAH RONAK N				NOTICE VALUE	192,300
2018	955 JUNIPER ST # 2233 ATL			LAND	27,300	CURRENT	192,300
	APPRS: 004	TaxDistrict	05	IMP	165,000	CHANGE	0
	NBHD: 9905.4						
	APPL REASON:	Value and Uniformity		Total	192,300.00		
	STAFF RECOM:	No change in value					

****

3275	17 -0106-0031-100-8	LI BOCHEN &				NOTICE VALUE	196,300
2018	955 JUNIPER ST # 3028 ATL			LAND	28,200	CURRENT	196,300
	APPRS: 004	TaxDistrict	05	IMP	168,100	CHANGE	0
	NBHD: 9905.4						
	APPL REASON:	Value and Uniformity		Total	196,300.00		
	STAFF RECOM:	No change in value					

****

3276	17 -0106-0031-176-8	IRWIN DAWN				NOTICE VALUE	192,000
2018	955 JUNIPER ST # 4122 ATL			LAND	28,800	CURRENT	192,000
	APPRS: 004	TaxDistrict	05	IMP	163,200	CHANGE	0
	NBHD: 9905.4						
	APPL REASON:	Value/Unif/Taxibility		Total	192,000.00		
	STAFF RECOM:	No change in value					

****

RESIDENTIAL PROPERTIES

3277	17 -0106-0031-202-2	FOSS WENDY F				NOTICE VALUE	189,100
2018	955 JUNIPER ST # 4226 ATL			LAND	26,600	CURRENT	189,100
	APPRS: 004	TaxDistrict	05	IMP	162,500	CHANGE	0
	NBHD: 9905.4						
	APPL REASON:	Value and Uniformity		Total	189,100.00		
	STAFF RECOM:	No change in value					

****

3278	17 -0107-0002-013-7	MILAM FRANCES M				NOTICE VALUE	259,000
2018	1071 WESTSHIRE PL NW ATL			LAND	70,400	CURRENT	259,000
	APPRS: 021	TaxDistrict	05	IMP	188,600	CHANGE	0
	NBHD: 1700.						
	APPL REASON:	Value and Uniformity		Total	259,000.00		
	STAFF RECOM:	No change in value					

****

3279	17 -0107-0006-081-0	CHEN CHUNG				NOTICE VALUE	202,000
2018	950 WEST PEACHTREE ST # 605 ATL			LAND	60,600	CURRENT	202,000
	APPRS: 021	TaxDistrict	05	IMP	141,400	CHANGE	0
	NBHD: 7740.8						
	APPL REASON:	Value and Taxibility		Total	202,000.00		
	STAFF RECOM:	No change in value					

****

3280	17 -0107-0006-097-6	ZHANG YUQING				NOTICE VALUE	282,900
2018	950 WEST PEACHTREE ST # 711 ATL			LAND	76,300	CURRENT	282,900
	APPRS: 021	TaxDistrict	05	IMP	206,600	CHANGE	0
	NBHD: 7740.8						
	APPL REASON:	Value/Unif/Taxibility		Total	282,900.00		
	STAFF RECOM:	No change in value					

****

3281	17 -0107-0006-104-0	LIU NIAN				NOTICE VALUE	282,900
2018	950 WEST PEACHTREE ST # 804 ATL			LAND	76,300	CURRENT	282,900
	APPRS: 021	TaxDistrict	05	IMP	206,600	CHANGE	0
	NBHD: 7740.8						
	APPL REASON:	Value and Uniformity		Total	282,900.00		
	STAFF RECOM:	No change in value					

****

3282	17 -0107-0006-125-5	EISENBERG LINDSEY CARA				NOTICE VALUE	323,900
2018	950 WEST PEACHTREE ST # 1001 ATL			LAND	83,600	CURRENT	323,900
	APPRS: 021	TaxDistrict	05	IMP	240,300	CHANGE	0
	NBHD: 7740.8						
	APPL REASON:	Exemption Denial		Total	323,900.00		
	STAFF RECOM:	No change in value					

****

3283	17 -0107-0006-127-1	MAKHOUKOVA DARIA				NOTICE VALUE	339,200
2018	950 WEST PEACHTREE ST # 1003 ATL			LAND	88,100	CURRENT	339,200
	APPRS: 021	TaxDistrict	05	IMP	251,100	CHANGE	0
	NBHD: 7740.8						
	APPL REASON:	Fair Market Value		Total	339,200.00		
	STAFF RECOM:	No change in value					

****

RESIDENTIAL PROPERTIES

3284	17 -0107-0006-134-7	MC EXPRESS INC				NOTICE VALUE	339,200
2018	950 WEST PEACHTREE ST # 1012 ATL			LAND	88,100	CURRENT	339,200
	APPRS: 021	TaxDistrict	05	IMP	251,100	CHANGE	0
	NBHD: 7740.8						
	APPL REASON:	Fair Market Value		Total	339,200.00		
	STAFF RECOM:	No change in value					

****

3285	17 -0107-0006-214-7	CADLE CHRISTOPHER J				NOTICE VALUE	373,500
2018	950 WEST PEACHTREE ST # 1707 ATL			LAND	105,700	CURRENT	373,500
	APPRS: 021	TaxDistrict	05	IMP	267,800	CHANGE	0
	NBHD: 7740.8						
	APPL REASON:	Value/Unif/Taxibility		Total	373,500.00		
	STAFF RECOM:	No change in value					

****

3286	17 -0107-0006-252-7	WILSON DAVID H				NOTICE VALUE	263,700
2018	950 WEST PEACHTREE ST # 2010 ATL			LAND	60,600	CURRENT	263,700
	APPRS: 021	TaxDistrict	05	IMP	203,100	CHANGE	0
	NBHD: 7740.8						
	APPL REASON:	Fair Market Value		Total	263,700.00		
	STAFF RECOM:	No change in value					

****

3287	17 -0107-0006-259-2	LYDECKER DOUGLAS				NOTICE VALUE	230,800
2018	44 PEACHTREE PL # 426 ATL			LAND	54,100	CURRENT	230,800
	APPRS: 021	TaxDistrict	05	IMP	176,700	CHANGE	0
	NBHD: 7740.8						
	APPL REASON:	Fair Market Value		Total	230,800.00		
	STAFF RECOM:	No change in value					

****

3288	17 -0107-0006-265-9	UYEMURA MELBA V				NOTICE VALUE	292,800
2018	44 PEACHTREE PL # 524 ATL			LAND	76,300	CURRENT	292,800
	APPRS: 021	TaxDistrict	05	IMP	216,500	CHANGE	0
	NBHD: 7740.8						
	APPL REASON:	Value and Uniformity		Total	292,800.00		
	STAFF RECOM:	No change in value					

****

3289	17 -0108-0001-098-8	MARK LIN JING YAU				NOTICE VALUE	334,100
2018	201 SIXTEENTH ST NW 8 ATL			LAND	60,100	CURRENT	334,100
	APPRS: 021	TaxDistrict	05X	IMP	274,000	CHANGE	0
	NBHD: 1700.6						
	APPL REASON:	Value and Uniformity		Total	334,100.00		
	STAFF RECOM:	No change in value					

****

3290	17 -0108-0001-117-6	DFR INVESTMENTS LLC				NOTICE VALUE	334,100
2018	205 SIXTEENTH ST NW # 18 ATL			LAND	60,100	CURRENT	334,100
	APPRS: 021	TaxDistrict	05X	IMP	274,000	CHANGE	0
	NBHD: 1700.6						
	APPL REASON:	Value and Uniformity		Total	334,100.00		
	STAFF RECOM:	No change in value					

****

RESIDENTIAL PROPERTIES

3291	17 -0108-0001-134-1 KARACKATTU JERRY TOM					NOTICE VALUE	332,500
2018	213 SIXTEENTH ST NW # 35 ATL			LAND	59,800	CURRENT	332,500
	APPRS: 021	TaxDistrict	05X	IMP	272,700	CHANGE	0
	NBHD: 1700.6						
	APPL REASON: Value and Uniformity			Total	332,500.00		
	STAFF RECOM: No change in value						

****

3292	17 -0108-0001-230-7 XU XUEZHENG					NOTICE VALUE	170,200
2018	361 SEVENTEENTH ST NW # 1017 ATL			LAND	14,900	CURRENT	170,200
	APPRS: 021	TaxDistrict	05X	IMP	155,300	CHANGE	0
	NBHD: 7741.8						
	APPL REASON: Uniformity			Total	170,200.00		
	STAFF RECOM: No change in value						

****

3293	17 -0108-0001-263-8 LODIDO LLC					NOTICE VALUE	159,100
2018	361 SEVENTEENTH ST NW # 1205 ATL			LAND	35,700	CURRENT	159,100
	APPRS: 021	TaxDistrict	05X	IMP	123,400	CHANGE	0
	NBHD: 7741.8						
	APPL REASON: Fair Market Value			Total	159,100.00		
	STAFF RECOM: No change in value						

****

3294	17 -0108-0001-308-1 COLLINS SHARON K					NOTICE VALUE	186,700
2018	361 SEVENTEENTH ST NW # 1408 ATL			LAND	35,500	CURRENT	186,700
	APPRS: 021	TaxDistrict	05X	IMP	151,200	CHANGE	0
	NBHD: 7741.8						
	APPL REASON: Fair Market Value			Total	186,700.00		
	STAFF RECOM: No change in value						

****

3295	17 -0108-0001-376-8 RADHAKRISHNAN ANANTHARAMAN &					NOTICE VALUE	186,900
2018	361 SEVENTEENTH ST NW 1718 ATL			LAND	35,500	CURRENT	186,900
	APPRS: 021	TaxDistrict	05X	IMP	151,400	CHANGE	0
	NBHD: 7741.8						
	APPL REASON: Value/Unif/Taxibility			Total	186,900.00		
	STAFF RECOM: No change in value						

****

3296	17 -0108-0001-479-0 RADHAKRISHNAN RAVI					NOTICE VALUE	209,100
2018	361 SEVENTEENTH ST NW # 2310 ATL			LAND	42,000	CURRENT	209,100
	APPRS: 021	TaxDistrict	05X	IMP	167,100	CHANGE	0
	NBHD: 7741.8						
	APPL REASON: Fair Market Value			Total	209,100.00		
	STAFF RECOM: No change in value						

****

3297	17 -0108-0001-520-1 SMITH MARGOT ELIZABETH					NOTICE VALUE	442,300
2018	361 SEVENTEENTH ST NW # 2522 ATL			LAND	106,700	CURRENT	442,300
	APPRS: 021	TaxDistrict	05X	IMP	335,600	CHANGE	0
	NBHD: 7741.8						
	APPL REASON: Fair Market Value			Total	442,300.00		
	STAFF RECOM: No change in value						

****

RESIDENTIAL PROPERTIES

3298	17 -0108-0001-527-6	A ACTION MANAGEMENT LLC				NOTICE VALUE	209,100
2018	361 SEVENTEENTH ST NW # 2610 ATL			LAND	42,000	CURRENT	209,100
	APPRS: 021	TaxDistrict	05X	IMP	167,100	CHANGE	0
	NBHD: 7741.8						
	APPL REASON: Fair Market Value			Total	209,100.00		
	STAFF RECOM: No change in value						

****

3299	17 -0108-0001-560-7	ATL LOFT LLC				NOTICE VALUE	326,000
2018	264 NINETEENTH ST NW # 2312 ATL			LAND	32,000	CURRENT	326,000
	APPRS: 021	TaxDistrict	05X	IMP	294,000	CHANGE	0
	NBHD: 7740.2						
	APPL REASON: Fair Market Value			Total	326,000.00		
	STAFF RECOM: No change in value						

****

3300	17 -0108-0001-598-7	BUNN MICHELLE T ET AL				NOTICE VALUE	326,700
2018	264 NINETEENTH ST NW # 2405 ATL			LAND	31,700	CURRENT	326,700
	APPRS: 021	TaxDistrict	05X	IMP	295,000	CHANGE	0
	NBHD: 7740.2						
	APPL REASON: Fair Market Value			Total	326,700.00		
	STAFF RECOM: No change in value						

****

3301	17 -0108-0001-652-2	JOINER CATHERINE BROWN &				NOTICE VALUE	242,200
2018	232 NINETEENTH ST NW UNIT 7316 ATL			LAND	25,300	CURRENT	242,200
	APPRS: 021	TaxDistrict	05X	IMP	216,900	CHANGE	0
	NBHD: 7740.2						
	APPL REASON: Value and Uniformity			Total	242,200.00		
	STAFF RECOM: No change in value						

****

3302	17 -0108-0001-712-4	WELCH TORRENCE DAVID JESSE				NOTICE VALUE	409,200
2018	270 SEVENTEENTH ST NW UNIT 502 ATL			LAND	47,900	CURRENT	409,200
	APPRS: 021	TaxDistrict	05X	IMP	361,300	CHANGE	0
	NBHD: 1700.5						
	APPL REASON: Fair Market Value			Total	409,200.00		
	STAFF RECOM: No change in value						

****

3303	17 -0108-0001-716-5	NELSON RAYMOND EARL JR				NOTICE VALUE	472,100
2018	270 SEVENTEENTH ST NW UNIT 510 ATL			LAND	60,100	CURRENT	472,100
	APPRS: 021	TaxDistrict	05X	IMP	412,000	CHANGE	0
	NBHD: 1700.5						
	APPL REASON: Fair Market Value			Total	472,100.00		
	STAFF RECOM: No change in value						

****

3304	17 -0108-0001-741-3	ADKINS JOHN W				NOTICE VALUE	489,200
2018	270 SEVENTEENTH ST NW UNIT 803 ATL			LAND	63,600	CURRENT	489,200
	APPRS: 021	TaxDistrict	05X	IMP	425,600	CHANGE	0
	NBHD: 1700.5						
	APPL REASON: Value and Uniformity			Total	489,200.00		
	STAFF RECOM: No change in value						

****

RESIDENTIAL PROPERTIES

3305	17 -0108-0001-746-2	ARAL MUSTAFA				NOTICE VALUE	482,700
2018	270 SEVENTEENTH ST NW UNIT 809 ATL			LAND	62,700	CURRENT	482,700
	APPRS: 021	TaxDistrict	05X	IMP	420,000	CHANGE	0
	NBHD: 1700.5						
	APPL REASON:	Value and Uniformity		Total	482,700.00		
	STAFF RECOM:	No change in value					

****

3306	17 -0108-0001-911-2	DAMICO CHRISTOPHER				NOTICE VALUE	615,200
2018	270 SEVENTEENTH ST NW UNIT 1910 ATL			LAND	67,100	CURRENT	615,200
	APPRS: 021	TaxDistrict	05X	IMP	548,100	CHANGE	0
	NBHD: 1700.5						
	APPL REASON:	Value and Uniformity		Total	615,200.00		
	STAFF RECOM:	No change in value					

****

3307	17 -0108-0001-984-9	GARG ANIL KUMAR LLC				NOTICE VALUE	318,500
2018	270 SEVENTEENTH ST NW ATL			LAND	38,900	CURRENT	318,500
	APPRS: 069	TaxDistrict	05X	IMP	279,600	CHANGE	0
	NBHD: 1700.5						
	APPL REASON:	Value and Taxibility		Total	318,500.00		
	STAFF RECOM:	No change in value					

****

3308	17 -0108-0001-992-2	ZUTTY JASON P				NOTICE VALUE	339,000
2018	270 SEVENTEENTH ST NW ATL			LAND	38,900	CURRENT	339,000
	APPRS: 069	TaxDistrict	05X	IMP	300,100	CHANGE	0
	NBHD: 1700.5						
	APPL REASON:	Exemption Denial		Total	339,000.00		
	STAFF RECOM:	No change in value					

****

3309	17 -0108-0005-045-5	SCHOFIELD DAVID &				NOTICE VALUE	136,200
2018	1258 LYLE PL NW ATL			LAND	40,200	CURRENT	136,200
	APPRS: 021	TaxDistrict	05	IMP	96,000	CHANGE	0
	NBHD: 1700.1						
	APPL REASON:	Value and Uniformity		Total	136,200.00		
	STAFF RECOM:	No change in value					

****

3310	17 -0108-0005-065-3	SCHOFIELD DAVID				NOTICE VALUE	134,900
2018	1267 LYLE PL NW ATL			LAND	39,600	CURRENT	134,900
	APPRS: 021	TaxDistrict	05	IMP	95,300	CHANGE	0
	NBHD: 1700.1						
	APPL REASON:	Value and Uniformity		Total	134,900.00		
	STAFF RECOM:	No change in value					

****

3311	17 -0108-0005-083-6	MEDICAL TECHNOLOGY PARTNERS DUPLEX LLC				NOTICE VALUE	301,100
2018	230 SIXTEENTH ST ATL			LAND	31,000	CURRENT	301,100
	APPRS: 021	TaxDistrict	05X	IMP	270,100	CHANGE	0
	NBHD: 1700.6						
	APPL REASON:	Value and Uniformity		Total	301,100.00		
	STAFF RECOM:	No change in value					

****

RESIDENTIAL PROPERTIES

3312	17 -0108-0005-089-3	ANDERSEN WILLIAM ET AL				NOTICE VALUE	380,500
2018	244 SIXTEENTH ST # 15 ATL			LAND	64,900	CURRENT	380,500
	APPRS: 021	TaxDistrict	05X	IMP	315,600	CHANGE	0
	NBHD: 1700.6						
	APPL REASON:	Fair Market Value		Total	380,500.00		
	STAFF RECOM:	No change in value					

****

3313	17 -0108-0005-109-9	VICKERS STEPHANIE				NOTICE VALUE	617,500
2018	1278 BARNES ST NW ATL			LAND	43,200	CURRENT	617,500
	APPRS: 021	TaxDistrict	05X	IMP	574,300	CHANGE	0
	NBHD: 1700.1						
	APPL REASON:	Value and Uniformity		Total	617,500.00		
	STAFF RECOM:	No change in value					

****

3314	17 -0108-0006-022-3	4672 SRC LLC				NOTICE VALUE	253,700
2018	1189 ATLANTIC DR NW ATL			LAND	45,100	CURRENT	253,700
	APPRS: 021	TaxDistrict	05	IMP	208,600	CHANGE	0
	NBHD: 1700.1						
	APPL REASON:	Value and Uniformity		Total	253,700.00		
	STAFF RECOM:	No change in value					

****

3315	17 -0108-0007-008-1	DETTMERING BRETT A &				NOTICE VALUE	709,300
2018	1258 FOWLER ST NW ATL			LAND	42,900	CURRENT	709,300
	APPRS: 021	TaxDistrict	05	IMP	666,400	CHANGE	0
	NBHD: 1700.1						
	APPL REASON:	Fair Market Value		Total	709,300.00		
	STAFF RECOM:	No change in value					

****

3316	17 -0108-0007-131-1	LOTFI NASRIN S & MEHRAN				NOTICE VALUE	610,000
2018	1270 FOWLER ST ATL			LAND	47,800	CURRENT	610,000
	APPRS: 021	TaxDistrict	05X	IMP	562,200	CHANGE	0
	NBHD: 1700.1						
	APPL REASON:	Fair Market Value		Total	610,000.00		
	STAFF RECOM:	No change in value					

****

3317	17 -0108-0008-090-8	OGBORN JORDAN R				NOTICE VALUE	131,200
2018	1280 WEST PEACHTREE ST NW 812 ATL			LAND	14,600	CURRENT	131,200
	APPRS: 021	TaxDistrict	05	IMP	116,600	CHANGE	0
	NBHD: 7740.7						
	APPL REASON:	Fair Market Value		Total	131,200.00		
	STAFF RECOM:	No change in value					

****

3318	17 -0108-0008-152-6	HUYNH PETER				NOTICE VALUE	122,400
2018	1280 WEST PEACHTREE ST NW # 1404 ATL			LAND	12,200	CURRENT	122,400
	APPRS: 021	TaxDistrict	05	IMP	110,200	CHANGE	0
	NBHD: 7740.7						
	APPL REASON:	Fair Market Value		Total	122,400.00		
	STAFF RECOM:	No change in value					

****

09 August , 2018

A2 Appeal No Changes - Real Property

RESIDENTIAL PROPERTIES

3319	17 -0109-0001-011-0	SHAW MICHAEL R &				NOTICE VALUE	1,055,100
2018	37 TWENTY SIXTH ST NW ATL			LAND	173,800	CURRENT	1,055,100
	APPRS: 012	TaxDistrict	05	IMP	881,300	CHANGE	0
	NBHD: 1729.						
	APPL REASON:	Value/Unif/Taxibility		Total	1,055,100.00		
	STAFF RECOM:	No change in value					

****

3320	17 -0109-0001-016-9	BRYANT SARAH KATHERINE &				NOTICE VALUE	2,450,200
2018	75 TWENTY SIXTH ST NW ATL			LAND	177,700	CURRENT	2,450,200
	APPRS: 012	TaxDistrict	05	IMP	2,272,500	CHANGE	0
	NBHD: 1729.						
	APPL REASON:	Value and Uniformity		Total	2,450,200.00		
	STAFF RECOM:	No change in value					

****

3321	17 -0110-0004-025-4	PALMER LINDLEY G & SUSAN R				NOTICE VALUE	1,046,100
2018	139 BRIGHTON RD NE ATL			LAND	222,900	CURRENT	1,046,100
	APPRS: 478	TaxDistrict	05	IMP	823,200	CHANGE	0
	NBHD: 1725.						
	APPL REASON:	Value/Unif/Taxibility		Total	1,046,100.00		
	STAFF RECOM:	No change in value					

****

3322	17 -0112-0014-176-1	PBT LIVING TRUST THE				NOTICE VALUE	1,075,600
2018	2660 PEACHTREE RD NW 31E ATL			LAND	104,200	CURRENT	1,075,600
	APPRS: 012	TaxDistrict	05	IMP	971,400	CHANGE	0
	NBHD: 7577.						
	APPL REASON:	Value and Uniformity		Total	1,075,600.00		
	STAFF RECOM:	No change in value					

****

3323	17 -0115- LL-046-0	HENAGAN WILLIAM & BABARA				NOTICE VALUE	2,522,300
2018	35 VALLEY RD NW ATL			LAND	909,800	CURRENT	2,522,300
	APPRS: 430	TaxDistrict	05	IMP	1,612,500	CHANGE	0
	NBHD: 1724.3						
	APPL REASON:	Value and Uniformity		Total	2,522,300.00		
	STAFF RECOM:	No change in value					

****

3324	17 -0123- LL-163-3	RITTENBERG WILLIAM				NOTICE VALUE	557,700
2018	945 LANCASTER WAY SANDY SPRINGS			LAND	111,500	CURRENT	557,700
	APPRS: 221	TaxDistrict	59	IMP	446,200	CHANGE	0
	NBHD: 7778.						
	APPL REASON:	Value and Uniformity		Total	557,700.00		
	STAFF RECOM:	No change in value					

****

3325	17 -0123- LL-166-6	NUDELMAN TAL & JENNA				NOTICE VALUE	493,100
2018	975 LANCASTER WALK SANDY SPRINGS			LAND	116,900	CURRENT	493,100
	APPRS: 221	TaxDistrict	59	IMP	376,200	CHANGE	0
	NBHD: 7778.						
	APPL REASON:	Value and Uniformity		Total	493,100.00		
	STAFF RECOM:	No change in value					

****

RESIDENTIAL PROPERTIES

3326	17 -0123- LL-177-3 SCHWARTZ EDWARD L & SELLS CAROLYN					NOTICE VALUE	555,900
2018	1010 LANCASTER WLK NW SANDY SPRINGS			LAND	116,500	CURRENT	555,900
	APPRS: 221	TaxDistrict	59	IMP	439,400	CHANGE	0
	NBHD: 7778.						
	APPL REASON: Value and Uniformity			Total	555,900.00		
	STAFF RECOM: No change in value						

****

3327	17 -0123- LL-182-3 LEE DANIEL JIN					NOTICE VALUE	523,200
2018	960 LANCASTER WALK NW FUL			LAND	130,900	CURRENT	523,200
	APPRS: 221	TaxDistrict	59	IMP	392,300	CHANGE	0
	NBHD: 7778.						
	APPL REASON: Value and Taxibility			Total	523,200.00		
	STAFF RECOM: No change in value						

****

3328	17 -0123-0005-026-6 WORKMAN HONEY C					NOTICE VALUE	541,000
2018	240 EMBASSY CT SANDY SPRINGS			LAND	120,300	CURRENT	541,000
	APPRS: 221	TaxDistrict	59	IMP	420,700	CHANGE	0
	NBHD: 7711.						
	APPL REASON: Value and Uniformity			Total	541,000.00		
	STAFF RECOM: No change in value						

****

3329	17 -0123-0008-003-2 HANSON ERIC J &					NOTICE VALUE	832,800
2018	5845 LONG GROVE DR SANDY SPRINGS			LAND	192,100	CURRENT	832,800
	APPRS: 221	TaxDistrict	59	IMP	640,700	CHANGE	0
	NBHD: 7713.						
	APPL REASON: Fair Market Value			Total	832,800.00		
	STAFF RECOM: No change in value						

****

3330	17 -0123-0011-002-9 CLARK WILLIAM DAVID					NOTICE VALUE	1,028,200
2018	5691 LONG ISLAND DR SANDY SPRINGS			LAND	169,100	CURRENT	1,028,200
	APPRS: 221	TaxDistrict	59	IMP	859,100	CHANGE	0
	NBHD: 1716.						
	APPL REASON: Value and Uniformity			Total	1,028,200.00		
	STAFF RECOM: No change in value						

****

3331	17 -0124-0002-013-6 BELCHER MATTHEW &					NOTICE VALUE	587,600
2018	355 RIVERHILL DR NW SANDY SPRINGS			LAND	139,600	CURRENT	587,600
	APPRS: 221	TaxDistrict	59	IMP	448,000	CHANGE	0
	NBHD: 1799.						
	APPL REASON: Fair Market Value			Total	587,600.00		
	STAFF RECOM: No change in value						

****

3332	17 -0124-0002-042-5 GEURTS GARY & YOUNG LISA					NOTICE VALUE	605,900
2018	395 RIVERHILL DR NW SANDY SPRINGS			LAND	140,800	CURRENT	605,900
	APPRS: 221	TaxDistrict	59	IMP	465,100	CHANGE	0
	NBHD: 1799.						
	APPL REASON: Value and Uniformity			Total	605,900.00		
	STAFF RECOM: No change in value						

****

RESIDENTIAL PROPERTIES

3333	17 -0124-0002-055-7 SHAINKER DAVID M & LAURA D				NOTICE VALUE	536,800
2018	520 RIVERHILL DR NW SANDY SPRINGS		LAND	141,500	CURRENT	536,800
	APPRS: 221	TaxDistrict 59	IMP	395,300	CHANGE	0
	NBHD: 1799.					
	APPL REASON: Value and Uniformity		Total	536,800.00		
	STAFF RECOM:					

****

3334	17 -0125-0001-036-7 HENSON JEFFREY M &				NOTICE VALUE	474,800
2018	6495 LONG ISLAND DR SANDY SPRINGS		LAND	91,100	CURRENT	474,800
	APPRS: 221	TaxDistrict 59	IMP	383,700	CHANGE	0
	NBHD: 1793.					
	APPL REASON: Value and Uniformity		Total	474,800.00		
	STAFF RECOM: No change in value					

****

3335	17 -0125-0001-078-9 SNELL MARION A				NOTICE VALUE	748,400
2018	185 WINDSOR COVE SANDY SPRINGS		LAND	179,700	CURRENT	748,400
	APPRS: 221	TaxDistrict 59	IMP	568,700	CHANGE	0
	NBHD: 1793.3					
	APPL REASON: Fair Market Value		Total	748,400.00		
	STAFF RECOM: No change in value					

****

3336	17 -0125-0004-020-8 SINGER ALINA M				NOTICE VALUE	996,400
2018	15 LONG ISLAND PL SANDY SPRINGS		LAND	100,900	CURRENT	996,400
	APPRS: 221	TaxDistrict 59	IMP	895,500	CHANGE	0
	NBHD: 1793.					
	APPL REASON: Value and Uniformity		Total	996,400.00		
	STAFF RECOM: No change in value					

****

3337	17 -0125-0005-013-2 RUNBENSTEIN DAVID M & SYDNEI T				NOTICE VALUE	931,400
2018	196 UNDERWOOD DR NW SANDY SPRINGS		LAND	99,200	CURRENT	931,400
	APPRS: 221	TaxDistrict 59	IMP	832,200	CHANGE	0
	NBHD: 1793.					
	APPL REASON: Value and Uniformity		Total	931,400.00		
	STAFF RECOM: No change in value					

****

3338	17 -0125-0005-053-8 MALDIN KEITH A &				NOTICE VALUE	978,600
2018	6335 LONG ISLAND DR FUL		LAND	86,600	CURRENT	978,600
	APPRS: 221	TaxDistrict 59	IMP	892,000	CHANGE	0
	NBHD: 1793.					
	APPL REASON: Value and Uniformity		Total	978,600.00		
	STAFF RECOM: No change in value					

****

3339	17 -0125-0005-055-3 RATHINAM ALFRED VIJAY &				NOTICE VALUE	946,700
2018	6315 LONG ISLAND DR FUL		LAND	89,200	CURRENT	946,700
	APPRS: 221	TaxDistrict 59	IMP	857,500	CHANGE	0
	NBHD: 1793.					
	APPL REASON: Fair Market Value		Total	946,700.00		
	STAFF RECOM: No change in value					

****

RESIDENTIAL PROPERTIES

3340	17 -0125-0006-006-5	COHN SETH &				NOTICE VALUE	789,000
2018	247 UNDERWOOD DR NW FUL			LAND	91,600	CURRENT	789,000
	APPRS: 221	TaxDistrict	59	IMP	697,400	CHANGE	0
	NBHD: 1793.						
	APPL REASON:	Value and Uniformity		Total	789,000.00		
	STAFF RECOM:	No change in value					

****

3341	17 -0125-0006-023-0	BUCHTER DREW P & DEBORAH A				NOTICE VALUE	831,100
2018	250 COLEWOOD WAY NW SANDY SPRINGS			LAND	79,200	CURRENT	831,100
	APPRS: 221	TaxDistrict	59	IMP	751,900	CHANGE	0
	NBHD: 1793.						
	APPL REASON:	Value and Uniformity		Total	831,100.00		
	STAFF RECOM:	No change in value					

****

3342	17 -0125-0009-048-4	CUNNANE THOMAS & ELIZABETH				NOTICE VALUE	665,500
2018	6525 BURDETT DR SANDY SPRINGS			LAND	88,200	CURRENT	665,500
	APPRS: 221	TaxDistrict	59	IMP	577,300	CHANGE	0
	NBHD: 1793.						
	APPL REASON:	Value and Uniformity		Total	665,500.00		
	STAFF RECOM:	No change in value					

****

3343	17 -0125-0010-001-0	WEEKS JANIE J & STANLEY C				NOTICE VALUE	562,900
2018	100 BELMONT TRC SANDY SPRINGS			LAND	142,900	CURRENT	562,900
	APPRS: 110	TaxDistrict	59	IMP	420,000	CHANGE	0
	NBHD: 1792.						
	APPL REASON:	Value and Uniformity		Total	562,900.00		
	STAFF RECOM:	No change in value					

****

3344	17 -0125-0010-002-8	AHUJA ROOPA & BHAGU				NOTICE VALUE	591,000
2018	110 BELMONT TRC SANDY SPRINGS			LAND	139,100	CURRENT	591,000
	APPRS: 110	TaxDistrict	59	IMP	451,900	CHANGE	0
	NBHD: 1792.						
	APPL REASON:	Value and Uniformity		Total	591,000.00		
	STAFF RECOM:	No change in value					

****

3345	17 -0126-0002-007-6	ASRAT MARKAS K				NOTICE VALUE	349,700
2018	6860 CASTLETON DR SANDY SPRINGS			LAND	91,800	CURRENT	349,700
	APPRS: 110	TaxDistrict	59	IMP	257,900	CHANGE	0
	NBHD: 1783.1						
	APPL REASON:	Uniformity and Taxibility		Total	349,700.00		
	STAFF RECOM:	No change in value					

****

3346	17 -0126-0004-013-2	SAUER AVIVA				NOTICE VALUE	357,900
2018	18 BRANDON RIDGE DR FUL			LAND	99,500	CURRENT	357,900
	APPRS: 110	TaxDistrict	59	IMP	258,400	CHANGE	0
	NBHD: 1783.1						
	APPL REASON:	Value and Uniformity		Total	357,900.00		
	STAFF RECOM:	No change in value					

****

RESIDENTIAL PROPERTIES

3347	17 -0126-0006-002-3 GAMSEY DAVID L & CARRIE G				NOTICE VALUE	566,100
2018	115 MARSH GLEN PT NW SANDY SPRINGS		LAND	105,300	CURRENT	566,100
	APPRS: 110 TaxDistrict	59	IMP	460,800	CHANGE	0
	NBHD: 1787.					
	APPL REASON: Value and Uniformity		Total	566,100.00		
	STAFF RECOM: No change in value					

****

3348	17 -0126-0006-014-8 WEISS LAURA H				NOTICE VALUE	593,800
2018	235 MARSH GLEN PT SANDY SPRINGS		LAND	170,800	CURRENT	593,800
	APPRS: 110 TaxDistrict	59	IMP	423,000	CHANGE	0
	NBHD: 1787.					
	APPL REASON: Value and Uniformity		Total	593,800.00		
	STAFF RECOM: No change in value					

****

3349	17 -0126-0006-040-3 TODD ROBERT MICHAEL				NOTICE VALUE	542,300
2018	530 CUTWATER TRL FUL		LAND	106,100	CURRENT	542,300
	APPRS: 110 TaxDistrict	59	IMP	436,200	CHANGE	0
	NBHD: 1787.					
	APPL REASON: Value and Uniformity		Total	542,300.00		
	STAFF RECOM: No change in value					

****

3350	17 -0126-0008-002-1 MOSS JOEL Y & KAREN E				NOTICE VALUE	577,000
2018	110 BARNARD PL SANDY SPRINGS		LAND	113,600	CURRENT	577,000
	APPRS: 110 TaxDistrict	59	IMP	463,400	CHANGE	0
	NBHD: 1790.					
	APPL REASON: Value and Uniformity		Total	577,000.00		
	STAFF RECOM: No change in value					

****

3351	17 -0127-0001-044-9 ROBBINS STEVEN A				NOTICE VALUE	428,800
2018	35 WYNDHAM DR NW FUL		LAND	144,000	CURRENT	428,800
	APPRS: 110 TaxDistrict	59	IMP	284,800	CHANGE	0
	NBHD: 1783.1					
	APPL REASON: Value/Unif/Taxibility		Total	428,800.00		
	STAFF RECOM: No change in value					

****

3352	17 -0127-0002-003-4 NAPLES NICHOLAS P &				NOTICE VALUE	479,500
2018	25 RIVER PARK DR NW SANDY SPRINGS		LAND	100,800	CURRENT	479,500
	APPRS: 110 TaxDistrict	59	IMP	378,700	CHANGE	0
	NBHD: 1796.					
	APPL REASON: Value and Uniformity		Total	479,500.00		
	STAFF RECOM: No change in value					

****

3353	17 -0127-0002-009-1 WEISS CHERYL S				NOTICE VALUE	530,800
2018	105 RIVER PARK DR NW SANDY SPRINGS		LAND	100,400	CURRENT	530,800
	APPRS: 110 TaxDistrict	59	IMP	430,400	CHANGE	0
	NBHD: 1796.					
	APPL REASON: Value and Uniformity		Total	530,800.00		
	STAFF RECOM: No change in value					

****

RESIDENTIAL PROPERTIES

3354	17 -0127-0002-036-4 BERENSON JOEL E & CAROLE A			NOTICE VALUE	525,900
2018	115 RIVER COURT PKY NW SANDY SPRINGS	LAND	101,300	CURRENT	525,900
	APPRS: 110 TaxDistrict 59	IMP	424,600	CHANGE	0
	NBHD: 1796.				
	APPL REASON: Value and Uniformity	Total	525,900.00		
	STAFF RECOM: No change in value				

****

3355	17 -0127-0004-026-3 MAYES LINDA J			NOTICE VALUE	545,400
2018	115 RIVER NORTH CT SANDY SPRINGS	LAND	81,300	CURRENT	545,400
	APPRS: 110 TaxDistrict 59	IMP	464,100	CHANGE	0
	NBHD: 1796.				
	APPL REASON: Value and Uniformity	Total	545,400.00		
	STAFF RECOM: No change in value				

****

3356	17 -0127-0006-006-3 JACOBS MORRIS H & PATRICIA H			NOTICE VALUE	452,200
2018	177 NORTH MILL CT NW SANDY SPRINGS	LAND	83,000	CURRENT	452,200
	APPRS: 110 TaxDistrict 59	IMP	369,200	CHANGE	0
	NBHD: 1783.				
	APPL REASON: Value and Uniformity	Total	452,200.00		
	STAFF RECOM: No change in value				

****

3357	17 -0127-0007-002-1 HEIMAN RICHARD P			NOTICE VALUE	53,900
2018	RIVER NORTH RUN FUL	LAND	53,900	CURRENT	53,900
	APPRS: 110 TaxDistrict 59	IMP	0	CHANGE	0
	NBHD: 1796.				
	APPL REASON: Value and Uniformity	Total	53,900.00		
	STAFF RECOM: No change in value				

****

3358	17 -0127-0007-003-9 HEIMAN RICHARD P			NOTICE VALUE	1,066,900
2018	100 RIVER NORTH RUN SANDY SPRINGS	LAND	168,100	CURRENT	1,066,900
	APPRS: 110 TaxDistrict 59	IMP	898,800	CHANGE	0
	NBHD: 1796.				
	APPL REASON: Value and Uniformity	Total	1,066,900.00		
	STAFF RECOM: No change in value				

****

3359	17 -0128-0001-019-0 MOCK PARKE S			NOTICE VALUE	751,700
2018	200 RIVER NORTH DR SANDY SPRINGS	LAND	100,900	CURRENT	751,700
	APPRS: 110 TaxDistrict 59	IMP	650,800	CHANGE	0
	NBHD: 1796.				
	APPL REASON: Value and Uniformity	Total	751,700.00		
	STAFF RECOM: No change in value				

****

3360	17 -0128-0001-022-4 GROSS STEPHEN R & TAMI M			NOTICE VALUE	593,500
2018	175 RIVER NORTH DR SANDY SPRINGS	LAND	127,500	CURRENT	593,500
	APPRS: 110 TaxDistrict 59	IMP	466,000	CHANGE	0
	NBHD: 1796.				
	APPL REASON: Value and Uniformity	Total	593,500.00		
	STAFF RECOM: No change in value				

****

09 August , 2018

A2 Appeal No Changes - Real Property

RESIDENTIAL PROPERTIES

3361	17 -0128-0002-001-7 GEARY CHARLENE G				NOTICE VALUE	506,900
2018	220 RIVER NORTH DR SANDY SPRINGS		LAND	104,400	CURRENT	506,900
	APPRS: 110	TaxDistrict 59	IMP	402,500	CHANGE	0
	NBHD: 1796.					
	APPL REASON: Value and Uniformity		Total	506,900.00		
	STAFF RECOM: No change in value					

****

3362	17 -0129- LL-018-3 MC NERNEY KEVIN M & SABRINA G				NOTICE VALUE	1,163,900
2018	7000 RIVERSIDE DR FUL		LAND	233,100	CURRENT	1,163,900
	APPRS: 110	TaxDistrict 59	IMP	930,800	CHANGE	0
	NBHD: 1796.					
	APPL REASON: Value and Uniformity		Total	1,163,900.00		
	STAFF RECOM: No change in value					

****

3363	17 -0129- LL-019-1 MC NERNEY KEVIN M & SABRINA G				NOTICE VALUE	338,000
2018	7000 RIVERSIDE DR SANDY SPRINGS		LAND	305,500	CURRENT	338,000
	APPRS: 110	TaxDistrict 59	IMP	32,500	CHANGE	0
	NBHD: 1796.					
	APPL REASON: Value and Uniformity		Total	338,000.00		
	STAFF RECOM: No change in value					

****

3364	17 -0129-0001-010-8 MERSBERGER JEROME F				NOTICE VALUE	1,135,500
2018	3055 RIVER NORTH PKWY SANDY SPRINGS		LAND	108,700	CURRENT	1,135,500
	APPRS: 110	TaxDistrict 59	IMP	1,026,800	CHANGE	0
	NBHD: 1796.					
	APPL REASON: Value and Uniformity		Total	1,135,500.00		
	STAFF RECOM: No change in value					

****

3365	17 -0129-0001-017-3 NEELD MIRIAM G				NOTICE VALUE	445,800
2018	3025 RIVER NORTH PKWY SANDY SPRINGS		LAND	84,200	CURRENT	445,800
	APPRS: 110	TaxDistrict 59	IMP	361,600	CHANGE	0
	NBHD: 1796.					
	APPL REASON: Value and Uniformity		Total	445,800.00		
	STAFF RECOM: No change in value					

****

3366	17 -0130-0004-035-9 BRESSLER ALAN J & DIANE S				NOTICE VALUE	471,000
2018	330 LIGHTHOUSE POINT SANDY SPRINGS		LAND	103,400	CURRENT	471,000
	APPRS: 110	TaxDistrict 59	IMP	367,600	CHANGE	0
	NBHD: 1796.					
	APPL REASON: Value and Uniformity		Total	471,000.00		
	STAFF RECOM: No change in value					

****

3367	17 -0130-0007-032-3 KAVANAUGH JERROLD W & ELEANOR				NOTICE VALUE	627,100
2018	95 BOWLINE CIR NE SANDY SPRINGS		LAND	107,600	CURRENT	627,100
	APPRS: 110	TaxDistrict 59	IMP	519,500	CHANGE	0
	NBHD: 1787.					
	APPL REASON: Value/Unif/Taxibility		Total	627,100.00		
	STAFF RECOM: No change in value					

****

RESIDENTIAL PROPERTIES

3368	17 -0132- LL-020-4	HAMMER JACK T & SHIRLEY				NOTICE VALUE	2,468,200
2018	6015 RIVERSIDE DR SANDY SPRINGS			LAND	189,200	CURRENT	2,468,200
	APPRS: 110	TaxDistrict	59	IMP	2,279,000	CHANGE	0
	NBHD: 1799.						
	APPL REASON:	Value and Uniformity		Total	2,468,200.00		
	STAFF RECOM:	No change in value					

****

3369	17 -0137-0001-128-8	LUCKE JAMES T &				NOTICE VALUE	1,334,100
2018	4706 POWERS FERRY RD SANDY SPRINGS			LAND	162,500	CURRENT	1,334,100
	APPRS: 050	TaxDistrict	59	IMP	1,171,600	CHANGE	0
	NBHD: 1716.						
	APPL REASON:	Value and Uniformity		Total	1,334,100.00		
	STAFF RECOM:	No change in value					

****

3370	17 -0147-0001-040-3	ZARZEKA STEPHEN &				NOTICE VALUE	297,800
2018	393 HASCALL RD NW ATL			LAND	64,600	CURRENT	297,800
	APPRS: 021	TaxDistrict	05	IMP	233,200	CHANGE	0
	NBHD: 1726.						
	APPL REASON:	Value and Uniformity		Total	297,800.00		
	STAFF RECOM:	No change in value					

****

3371	17 -0147-0001-078-3	TURIS TIMOTHY M				NOTICE VALUE	374,600
2018	375 NORTH GARDEN LN NW ATL			LAND	75,900	CURRENT	374,600
	APPRS: 021	TaxDistrict	05	IMP	298,700	CHANGE	0
	NBHD: 1726.						
	APPL REASON:	Uniformity		Total	374,600.00		
	STAFF RECOM:	No change in value					

****

3372	17 -0147-0001-097-3	TURIS MICHELE				NOTICE VALUE	392,100
2018	344 LOFTON RD NW ATL			LAND	68,500	CURRENT	392,100
	APPRS: 021	TaxDistrict	05	IMP	323,600	CHANGE	0
	NBHD: 1726.						
	APPL REASON:	Uniformity		Total	392,100.00		
	STAFF RECOM:	No change in value					

****

3373	17 -0147-0001-142-7	POUNDERS JANICE E				NOTICE VALUE	353,500
2018	290 GARDEN LN NW ATL			LAND	65,000	CURRENT	353,500
	APPRS: 021	TaxDistrict	05	IMP	288,500	CHANGE	0
	NBHD: 1726.						
	APPL REASON:	Value and Uniformity		Total	353,500.00		
	STAFF RECOM:	No change in value					

****

3374	17 -0147-0002-019-6	DJ MORTGAGE LLC				NOTICE VALUE	921,000
2018	411 DEERING RD NW ATL			LAND	61,400	CURRENT	921,000
	APPRS: 021	TaxDistrict	05	IMP	859,600	CHANGE	0
	NBHD: 1726.						
	APPL REASON:	Value and Uniformity		Total	921,000.00		
	STAFF RECOM:	No change in value					

****

RESIDENTIAL PROPERTIES

3375	17 -0147-0002-021-2	CHURCHILL GEORGE E III &				NOTICE VALUE	279,800
2018	1540 STEELE DR NW ATL			LAND	62,600	CURRENT	279,800
	APPRS: 021	TaxDistrict	05	IMP	217,200	CHANGE	0
	NBHD: 1726.						
	APPL REASON:	Value and Uniformity		Total	279,800.00		
	STAFF RECOM:	No change in value					

****

3376	17 -0147-0002-029-5	LACHER BRIAN A &				NOTICE VALUE	446,700
2018	466 HASCALL RD NW ATL			LAND	62,500	CURRENT	446,700
	APPRS: 021	TaxDistrict	05	IMP	384,200	CHANGE	0
	NBHD: 1726.						
	APPL REASON:	Value and Uniformity		Total	446,700.00		
	STAFF RECOM:	No change in value					

****

3377	17 -0147-0002-034-5	BRAYTON BRENDA				NOTICE VALUE	282,100
2018	506 HASCALL RD NW ATL			LAND	62,200	CURRENT	255,100
	APPRS: 021	TaxDistrict	05	IMP	192,900	CHANGE	27,000
	NBHD: 1726.						
	APPL REASON:	Value and Uniformity		Total	255,100.00		
	STAFF RECOM:	No change in value					

****

3378	17 -0148- LL-056-0	MASON MATTHEW S				NOTICE VALUE	139,000
2018	401 SIXTEENTH ST NW # 1275 ATL			LAND	16,200	CURRENT	139,000
	APPRS: 021	TaxDistrict	05X	IMP	122,800	CHANGE	0
	NBHD: 7740.						
	APPL REASON:	Fair Market Value		Total	139,000.00		
	STAFF RECOM:	No change in value					

****

3379	17 -0148- LL-145-1	HAO YU				NOTICE VALUE	237,500
2018	400 SEVENTEENTH ST NW # 1205 ATL			LAND	33,300	CURRENT	237,500
	APPRS: 021	TaxDistrict	05X	IMP	204,200	CHANGE	0
	NBHD: 7740.						
	APPL REASON:	Value and Uniformity		Total	237,500.00		
	STAFF RECOM:	No change in value					

****

3380	17 -0148- LL-155-0	DESAI INVESTMENTS LLC				NOTICE VALUE	237,500
2018	401 SIXTEENTH ST NW # 1477 ATL			LAND	33,300	CURRENT	237,500
	APPRS: 021	TaxDistrict	05X	IMP	204,200	CHANGE	0
	NBHD: 7740.						
	APPL REASON:	Fair Market Value		Total	237,500.00		
	STAFF RECOM:	No change in value					

****

3381	17 -0148- LL-165-9	MOMIN RAZA I &				NOTICE VALUE	361,200
2018	400 SEVENTEENTH ST NW # 1411 ATL			LAND	33,700	CURRENT	361,200
	APPRS: 021	TaxDistrict	05X	IMP	327,500	CHANGE	0
	NBHD: 7740.						
	APPL REASON:	Fair Market Value		Total	361,200.00		
	STAFF RECOM:	No change in value					

****

RESIDENTIAL PROPERTIES

3382	17 -0148- LL-213-7 KOROTKIN CATHY F					NOTICE VALUE	164,900
2018	400 SEVENTEENTH ST NW # 1212 ATL			LAND	20,500	CURRENT	164,900
	APPRS: 021	TaxDistrict	05X	IMP	144,400	CHANGE	0
	NBHD: 7740.						
	APPL REASON: Fair Market Value			Total	164,900.00		
	STAFF RECOM: No change in value						

****

3383	17 -0148- LL-219-4 TAYLOR CHARLES L & DONNA J					NOTICE VALUE	164,900
2018	400 SEVENTEENTH ST NW # 1329 ATL			LAND	20,500	CURRENT	164,900
	APPRS: 021	TaxDistrict	05X	IMP	144,400	CHANGE	0
	NBHD: 7740.						
	APPL REASON: Fair Market Value			Total	164,900.00		
	STAFF RECOM: No change in value						

****

3384	17 -0148- LL-282-2 MUSIN ILDAR R					NOTICE VALUE	189,200
2018	400 SEVENTEENTH ST # 2133 ATL			LAND	25,100	CURRENT	189,200
	APPRS: 021	TaxDistrict	05X	IMP	164,100	CHANGE	0
	NBHD: 7740.						
	APPL REASON: Fair Market Value			Total	189,200.00		
	STAFF RECOM: No change in value						

****

3385	17 -0148- LL-348-1 2410 ART FOUNDRY LLC					NOTICE VALUE	139,000
2018	400 SEVENTEENTH ST # 2410 ATL			LAND	16,200	CURRENT	139,000
	APPRS: 021	TaxDistrict	05X	IMP	122,800	CHANGE	0
	NBHD: 7740.						
	APPL REASON: Fair Market Value			Total	139,000.00		
	STAFF RECOM: No change in value						

****

3386	17 -0148- LL-385-3 THOMPSON EDWARD J JR & YOHANNA E					NOTICE VALUE	208,100
2018	400 SEVENTEENTH ST # 2309 ATL			LAND	26,800	CURRENT	208,100
	APPRS: 021	TaxDistrict	05X	IMP	181,300	CHANGE	0
	NBHD: 7740.						
	APPL REASON: Fair Market Value			Total	208,100.00		
	STAFF RECOM: No change in value						

****

3387	17 -0148- LL-464-6 MOVING FORWARD AGAIN ENTERPRISES LLC					NOTICE VALUE	177,100
2018	390 SEVENTEENTH ST NW 5015 ATL			LAND	17,000	CURRENT	177,100
	APPRS: 021	TaxDistrict	05X	IMP	160,100	CHANGE	0
	NBHD: 7740.3						
	APPL REASON: Fair Market Value			Total	177,100.00		
	STAFF RECOM: No change in value						

****

3388	17 -0148- LL-507-2 DALTON GRANVILLE LILLEY III IRREVOCABLE					NOTICE VALUE	273,100
2018	390 SEVENTEENTH ST NW LOT 2001 ATL			LAND	12,900	CURRENT	273,100
	APPRS: 021	TaxDistrict	05X	IMP	260,200	CHANGE	0
	NBHD: 7740.3						
	APPL REASON: Fair Market Value			Total	273,100.00		
	STAFF RECOM: No change in value						

****

RESIDENTIAL PROPERTIES

3389	17 -0148- LL-609-6 LEE ALICE CHAERIN					NOTICE VALUE	219,500
2018	390 SEVENTEENTH ST NW LOT 3048 ATL			LAND	24,600	CURRENT	219,500
	APPRS: 021	TaxDistrict	05X	IMP	194,900	CHANGE	0
	NBHD: 7740.3						
	APPL REASON: Uniformity			Total	219,500.00		
	STAFF RECOM: No change in value						

****

3390	17 -0148- LL-640-1 SILVER MARC L					NOTICE VALUE	256,800
2018	390 SEVENTEENTH ST NW LOT 4053 ATL			LAND	25,700	CURRENT	256,800
	APPRS: 021	TaxDistrict	05X	IMP	231,100	CHANGE	0
	NBHD: 7740.3						
	APPL REASON: Fair Market Value			Total	256,800.00		
	STAFF RECOM: No change in value						

****

3391	17 -0148-0001-025-3 SMITH BRADLEY MARK					NOTICE VALUE	343,200
2018	1471 HAWTHORNE AVE NW ATL			LAND	58,500	CURRENT	343,200
	APPRS: 021	TaxDistrict	05	IMP	284,700	CHANGE	0
	NBHD: 1726.						
	APPL REASON: Fair Market Value			Total	343,200.00		
	STAFF RECOM: No change in value						

****

3392	17 -0148-0001-033-7 JEANGUENAT GERALD &					NOTICE VALUE	384,000
2018	1470 KENWOOD AVE NW ATL			LAND	60,600	CURRENT	384,000
	APPRS: 021	TaxDistrict	05	IMP	323,400	CHANGE	0
	NBHD: 1726.						
	APPL REASON: Fair Market Value			Total	384,000.00		
	STAFF RECOM: No change in value						

****

3393	17 -0148-0002-050-0 BAKER PATRICIA D					NOTICE VALUE	241,900
2018	1480 PINE ST NW ATL			LAND	59,000	CURRENT	241,900
	APPRS: 021	TaxDistrict	05	IMP	182,900	CHANGE	0
	NBHD: 1726.						
	APPL REASON: Fair Market Value			Total	241,900.00		
	STAFF RECOM: No change in value						

****

3394	17 -0148-0004-007-8 MANN F MICHAEL & WAITE ANITA L					NOTICE VALUE	277,000
2018	536 TRABERT AVE NW ATL			LAND	61,900	CURRENT	277,000
	APPRS: 021	TaxDistrict	05	IMP	215,100	CHANGE	0
	NBHD: 1726.						
	APPL REASON: Value/Unif/Taxibility			Total	277,000.00		
	STAFF RECOM: No change in value						

****

3395	17 -0148-0005-024-2 NUNAN STEPHEN M					NOTICE VALUE	254,200
2018	1200 ATLANTIC DR NW ATL			LAND	49,900	CURRENT	254,200
	APPRS: 021	TaxDistrict	05	IMP	204,300	CHANGE	0
	NBHD: 1700.1						
	APPL REASON: Value and Uniformity			Total	254,200.00		
	STAFF RECOM: No change in value						

****

RESIDENTIAL PROPERTIES

3396	17 -0148-0005-028-3	MACHUA WAMBUI &				NOTICE VALUE	519,700
2018	1215 STATE ST NW ATL			LAND	45,800	CURRENT	519,700
	APPRS: 021	TaxDistrict	05	IMP	473,900	CHANGE	0
	NBHD: 1700.1						
	APPL REASON:	Value and Uniformity		Total	519,700.00		
	STAFF RECOM:	No change in value					

****

3397	17 -0148-0005-048-1	STAAK JAMES M &				NOTICE VALUE	489,800
2018	1288 ATLANTIC DR ATL			LAND	100,100	CURRENT	489,800
	APPRS: 021	TaxDistrict	05X	IMP	389,700	CHANGE	0
	NBHD: 7740.8						
	APPL REASON:	Fair Market Value		Total	489,800.00		
	STAFF RECOM:	No change in value					

****

3398	17 -0148-0005-119-0	SCOTT SHAWN				NOTICE VALUE	498,300
2018	385 FIFTEENTH ST NW UNIT 4 ATL			LAND	30,200	CURRENT	498,300
	APPRS: 021	TaxDistrict	05X	IMP	468,100	CHANGE	0
	NBHD: 1700.1						
	APPL REASON:	Fair Market Value		Total	498,300.00		
	STAFF RECOM:	No change in value					

****

3399	17 -0148-0005-121-6	KEITH NICHOLAS &				NOTICE VALUE	491,000
2018	385 FIFTEENTH ST NW UNIT 76 ATL			LAND	30,200	CURRENT	491,000
	APPRS: 021	TaxDistrict	05X	IMP	460,800	CHANGE	0
	NBHD: 1700.1						
	APPL REASON:	Value and Uniformity		Total	491,000.00		
	STAFF RECOM:	No change in value					

****

3400	17 -0149-0001-059-1	ALI TALAT				NOTICE VALUE	260,500
2018	1096 MC MILLAN ST NW ATL			LAND	64,000	CURRENT	260,500
	APPRS: 021	TaxDistrict	05	IMP	196,500	CHANGE	0
	NBHD: 1700.						
	APPL REASON:	Value/Unif/Taxibility		Total	260,500.00		
	STAFF RECOM:	No change in value					

****

3401	17 -0149-0002-023-6	HPL III LLC				NOTICE VALUE	179,800
2018	515 ETHEL ST NW ATL			LAND	68,700	CURRENT	179,800
	APPRS: 021	TaxDistrict	05	IMP	111,100	CHANGE	0
	NBHD: 1700.3						
	APPL REASON:	Value and Uniformity		Total	179,800.00		
	STAFF RECOM:	No change in value					

****

3402	17 -0149-0002-039-2	MOWLA AKM REZAUL & JESMIN				NOTICE VALUE	248,400
2018	465 ETHEL ST NW ATL			LAND	55,200	CURRENT	248,400
	APPRS: 021	TaxDistrict	05	IMP	193,200	CHANGE	0
	NBHD: 1700.						
	APPL REASON:	Fair Market Value		Total	248,400.00		
	STAFF RECOM:	No change in value					

****

RESIDENTIAL PROPERTIES

3403	17 -0149-0003-006-0	ALI SYED I				NOTICE VALUE	684,300
2018	1170 STATE ST NW ATL			LAND	59,400	CURRENT	684,300
	APPRS: 021	TaxDistrict	05	IMP	624,900	CHANGE	0
	NBHD: 1700.						
	APPL REASON:	Value/Unif/Taxibility		Total	684,300.00		
	STAFF RECOM:	No change in value					

****

3404	17 -0149-0003-015-1	LEMARCHAND LIONEL				NOTICE VALUE	307,800
2018	1189 STATE ST NW ATL			LAND	65,000	CURRENT	307,800
	APPRS: 021	TaxDistrict	05	IMP	242,800	CHANGE	0
	NBHD: 1700.						
	APPL REASON:	Exemption Denial		Total	307,800.00		
	STAFF RECOM:	No change in value					

****

3405	17 -0149-0003-025-0	ITELD SIMONE				NOTICE VALUE	205,000
2018	1171 STATE ST NW ATL			LAND	59,400	CURRENT	205,000
	APPRS: 021	TaxDistrict	05	IMP	145,600	CHANGE	0
	NBHD: 1700.						
	APPL REASON:	Value and Uniformity		Total	205,000.00		
	STAFF RECOM:	No change in value					

****

3406	17 -0149-0003-026-8	GEORGIA K & K INVESTMENTS LLC				NOTICE VALUE	217,300
2018	1175 STATE ST NW ATL			LAND	59,400	CURRENT	217,300
	APPRS: 021	TaxDistrict	05	IMP	157,900	CHANGE	0
	NBHD: 1700.						
	APPL REASON:	Exemption Denial		Total	217,300.00		
	STAFF RECOM:	No change in value					

****

3407	17 -0149-0004-009-3	HPL IV LLC				NOTICE VALUE	145,600
2018	1108 MECASLIN ST NW ATL			LAND	56,400	CURRENT	145,600
	APPRS: 021	TaxDistrict	05	IMP	89,200	CHANGE	0
	NBHD: 1700.						
	APPL REASON:	Value and Uniformity		Total	145,600.00		
	STAFF RECOM:	No change in value					

****

3408	17 -0149-0004-010-1	HPL V LLC				NOTICE VALUE	175,700
2018	393 ETHEL ST NW ATL			LAND	60,800	CURRENT	175,700
	APPRS: 021	TaxDistrict	05	IMP	114,900	CHANGE	0
	NBHD: 1700.						
	APPL REASON:	Value and Uniformity		Total	175,700.00		
	STAFF RECOM:	No change in value					

****

3409	17 -0149-0004-022-6	SORROW MELVIN W & MARIAN H				NOTICE VALUE	119,300
2018	393 RICHARDS ST NW ATL			LAND	23,900	CURRENT	119,300
	APPRS: 021	TaxDistrict	05	IMP	95,400	CHANGE	0
	NBHD: 1700.						
	APPL REASON:	Uniformity		Total	119,300.00		
	STAFF RECOM:	No change in value					

****

RESIDENTIAL PROPERTIES

3410	17 -0149-0004-023-4	SORROW MELVIN W & MARIAN H				NOTICE VALUE	115,300
2018	395 RICHARDS ST NW ATL			LAND	24,500	CURRENT	115,300
	APPRS: 021	TaxDistrict	05	IMP	90,800	CHANGE	0
	NBHD: 1700.						
	APPL REASON:	Value and Uniformity		Total	115,300.00		
	STAFF RECOM:	No change in value					

****

3411	17 -0149-0004-024-2	SORROW MELVIN W & MARIAN H				NOTICE VALUE	115,300
2018	397 RICHARDS ST NW ATL			LAND	24,500	CURRENT	115,300
	APPRS: 021	TaxDistrict	05	IMP	90,800	CHANGE	0
	NBHD: 1700.						
	APPL REASON:	Value and Uniformity		Total	115,300.00		
	STAFF RECOM:	No change in value					

****

3412	17 -0149-0004-025-9	SORROW MELVIN W & MARIAN H				NOTICE VALUE	83,500
2018	399 RICHARDS ST NW ATL			LAND	24,500	CURRENT	83,500
	APPRS: 021	TaxDistrict	05	IMP	59,000	CHANGE	0
	NBHD: 1700.						
	APPL REASON:	Fair Market Value		Total	83,500.00		
	STAFF RECOM:	No change in value					

****

3413	17 -0149-0004-034-1	SORROW LORI S ET AL				NOTICE VALUE	235,700
2018	1130 STATE ST NW ATL			LAND	60,800	CURRENT	235,700
	APPRS: 021	TaxDistrict	05	IMP	174,900	CHANGE	0
	NBHD: 1700.						
	APPL REASON:	Fair Market Value		Total	235,700.00		
	STAFF RECOM:	No change in value					

****

3414	17 -0149-0004-047-3	SORROW LEA S				NOTICE VALUE	196,000
2018	381 RICHARDS ST NW ATL			LAND	56,100	CURRENT	196,000
	APPRS: 021	TaxDistrict	05	IMP	139,900	CHANGE	0
	NBHD: 1700.						
	APPL REASON:	Value and Uniformity		Total	196,000.00		
	STAFF RECOM:	No change in value					

****

3415	17 -0149-0004-048-1	SORROW SIM				NOTICE VALUE	123,300
2018	387 RICHARDS ST NW ATL			LAND	56,100	CURRENT	123,300
	APPRS: 021	TaxDistrict	05	IMP	67,200	CHANGE	0
	NBHD: 1700.						
	APPL REASON:	Value and Uniformity		Total	123,300.00		
	STAFF RECOM:	No change in value					

****

3416	17 -0149-0004-052-3	HPL IV LLC				NOTICE VALUE	210,800
2018	1089 MECASLIN ST NW ATL			LAND	60,200	CURRENT	210,800
	APPRS: 021	TaxDistrict	05	IMP	150,600	CHANGE	0
	NBHD: 1700.						
	APPL REASON:	Value and Uniformity		Total	210,800.00		
	STAFF RECOM:	No change in value					

****

RESIDENTIAL PROPERTIES

3417	17 -0149-0004-081-2	GREENWALD BRYON &				NOTICE VALUE	455,400
2018	1085 STATE ST NW ATL			LAND	52,800	CURRENT	455,400
	APPRS: 021	TaxDistrict	05	IMP	402,600	CHANGE	0
	NBHD: 1700.						
	APPL REASON:	Value and Uniformity		Total	455,400.00		
	STAFF RECOM:	No change in value					

****

3418	17 -0149-0004-090-3	SORROW MELVIN W ET AL				NOTICE VALUE	213,500
2018	1075 STATE ST NW ATL			LAND	55,900	CURRENT	213,500
	APPRS: 021	TaxDistrict	05	IMP	157,600	CHANGE	0
	NBHD: 1700.						
	APPL REASON:	Value and Uniformity		Total	213,500.00		
	STAFF RECOM:	No change in value					

****

3419	17 -0149-0004-092-9	BAJWA AHMAD				NOTICE VALUE	359,400
2018	1074 ATLANTIC DR NW ATL			LAND	78,300	CURRENT	312,600
	APPRS: 021	TaxDistrict	05	IMP	234,300	CHANGE	46,800
	NBHD: 1700.						
	APPL REASON:	Value/Unif/Taxibility		Total	312,600.00		
	STAFF RECOM:	No change in value					

****

3420	17 -0149-0004-097-8	SORROW SIM				NOTICE VALUE	236,000
2018	1059 STATE ST NW ATL			LAND	66,000	CURRENT	236,000
	APPRS: 021	TaxDistrict	05	IMP	170,000	CHANGE	0
	NBHD: 1700.						
	APPL REASON:	Value and Uniformity		Total	236,000.00		
	STAFF RECOM:	No change in value					

****

3421	17 -0149-0004-102-6	BAJWA AHMAD A				NOTICE VALUE	353,800
2018	1084 ATLANTIC DR NW ATL			LAND	61,100	CURRENT	353,800
	APPRS: 021	TaxDistrict	05	IMP	292,700	CHANGE	0
	NBHD: 1700.						
	APPL REASON:	Value/Unif/Taxibility		Total	353,800.00		
	STAFF RECOM:	No change in value					

****

3422	17 -0149-0004-105-9	SORROW LEA SIMONE				NOTICE VALUE	165,300
2018	1069 STATE ST NW ATL			LAND	65,800	CURRENT	165,300
	APPRS: 021	TaxDistrict	05	IMP	99,500	CHANGE	0
	NBHD: 1700.						
	APPL REASON:	Value and Uniformity		Total	165,300.00		
	STAFF RECOM:	No change in value					

****

3423	17 -0149-0004-114-1	SORROW LEA S				NOTICE VALUE	164,100
2018	1064 STATE ST NW ATL			LAND	57,400	CURRENT	164,100
	APPRS: 021	TaxDistrict	05	IMP	106,700	CHANGE	0
	NBHD: 1700.						
	APPL REASON:	Value and Uniformity		Total	164,100.00		
	STAFF RECOM:	No change in value					

****

RESIDENTIAL PROPERTIES

3424	17 -0149-0004-116-6	SORROW LEA S				NOTICE VALUE	174,800
2018	1074 STATE ST NW ATL			LAND	57,800	CURRENT	174,800
	APPRS: 021	TaxDistrict	05	IMP	117,000	CHANGE	0
	NBHD: 1700.						
	APPL REASON:	Value and Uniformity		Total	174,800.00		
	STAFF RECOM:	No change in value					

****

3425	17 -0149-0004-117-4	SORROW LEA S				NOTICE VALUE	165,300
2018	1078 STATE ST NW ATL			LAND	59,000	CURRENT	165,300
	APPRS: 021	TaxDistrict	05	IMP	106,300	CHANGE	0
	NBHD: 1700.						
	APPL REASON:	Value and Uniformity		Total	165,300.00		
	STAFF RECOM:	No change in value					

****

3426	17 -0149-0004-119-0	SARDAR AHMED REVOCABLE TRUST THE				NOTICE VALUE	603,600
2018	1106 STATE ST NW ATL			LAND	59,300	CURRENT	603,600
	APPRS: 021	TaxDistrict	05	IMP	544,300	CHANGE	0
	NBHD: 1700.						
	APPL REASON:	Value/Unif/Taxibility		Total	603,600.00		
	STAFF RECOM:	No change in value					

****

3427	17 -0149-0005-007-6	ALI TALAT				NOTICE VALUE	131,000
2018	1070 HAMPTON ST NW ATL			LAND	55,400	CURRENT	131,000
	APPRS: 021	TaxDistrict	05	IMP	75,600	CHANGE	0
	NBHD: 1700.						
	APPL REASON:	Value/Unif/Taxibility		Total	131,000.00		
	STAFF RECOM:	No change in value					

****

3428	17 -0149-0005-044-9	HPL III LLC				NOTICE VALUE	271,700
2018	1074 CURRAN ST NW ATL			LAND	55,900	CURRENT	271,700
	APPRS: 021	TaxDistrict	05	IMP	215,800	CHANGE	0
	NBHD: 1700.						
	APPL REASON:	Value and Uniformity		Total	271,700.00		
	STAFF RECOM:	No change in value					

****

3429	17 -0149-0005-047-2	PARKS HOWELL G				NOTICE VALUE	229,500
2018	1052 CURRAN ST NW ATL			LAND	65,800	CURRENT	229,500
	APPRS: 021	TaxDistrict	05	IMP	163,700	CHANGE	0
	NBHD: 1700.						
	APPL REASON:	Value/Unif/Taxibility		Total	229,500.00		
	STAFF RECOM:	No change in value					

****

3430	17 -0149-0005-053-0	ROZIER ROBERT M				NOTICE VALUE	265,000
2018	1024 CURRAN ST NW ATL			LAND	51,300	CURRENT	265,000
	APPRS: 021	TaxDistrict	05	IMP	213,700	CHANGE	0
	NBHD: 1700.						
	APPL REASON:	Value/Unif/Taxibility		Total	265,000.00		
	STAFF RECOM:	No change in value					

****

RESIDENTIAL PROPERTIES

3431	17 -0149-0005-058-9	SHAIKH SALMA & SHIRAZ				NOTICE VALUE	336,100
2018	1004 CURRAN ST NW ATL			LAND	53,500	CURRENT	336,100
	APPRS: 021	TaxDistrict	05	IMP	282,600	CHANGE	0
	NBHD: 1700.						
	APPL REASON:	Fair Market Value		Total	336,100.00		
	STAFF RECOM:	No change in value					

****

3432	17 -0149-0005-065-4	ALI SYED W				NOTICE VALUE	228,800
2018	995 HAMPTON ST NW ATL			LAND	53,500	CURRENT	228,800
	APPRS: 021	TaxDistrict	05	IMP	175,300	CHANGE	0
	NBHD: 1700.						
	APPL REASON:	Value/Unif/Taxibility		Total	228,800.00		
	STAFF RECOM:	No change in value					

****

3433	17 -0149-0005-069-6	SORROW LEA S				NOTICE VALUE	133,700
2018	1011 HAMPTON ST NW ATL			LAND	56,100	CURRENT	133,700
	APPRS: 021	TaxDistrict	05	IMP	77,600	CHANGE	0
	NBHD: 1700.						
	APPL REASON:	Value and Uniformity		Total	133,700.00		
	STAFF RECOM:	No change in value					

****

3434	17 -0149-0005-074-6	HPL IV LLC				NOTICE VALUE	318,700
2018	1029 HAMPTON ST NW ATL			LAND	51,300	CURRENT	318,700
	APPRS: 021	TaxDistrict	05	IMP	267,400	CHANGE	0
	NBHD: 1700.						
	APPL REASON:	Value and Uniformity		Total	318,700.00		
	STAFF RECOM:	No change in value					

****

3435	17 -0149-0005-075-3	HPL VII LLC				NOTICE VALUE	292,700
2018	1035 HAMPTON ST NW ATL			LAND	57,700	CURRENT	292,700
	APPRS: 021	TaxDistrict	05	IMP	235,000	CHANGE	0
	NBHD: 1700.						
	APPL REASON:	Value and Uniformity		Total	292,700.00		
	STAFF RECOM:	No change in value					

****

3436	17 -0149-0005-077-9	ZHAO WEN WEN				NOTICE VALUE	190,100
2018	1039 HAMPTON ST NW ATL			LAND	50,900	CURRENT	190,100
	APPRS: 021	TaxDistrict	05	IMP	139,200	CHANGE	0
	NBHD: 1700.						
	APPL REASON:	Fair Market Value		Total	190,100.00		
	STAFF RECOM:	No change in value					

****

3437	17 -0149-0005-078-7	ALI TALAT				NOTICE VALUE	142,400
2018	1043 HAMPTON ST NW ATL			LAND	55,900	CURRENT	142,400
	APPRS: 021	TaxDistrict	05	IMP	86,500	CHANGE	0
	NBHD: 1700.						
	APPL REASON:	Value/Unif/Taxibility		Total	142,400.00		
	STAFF RECOM:	No change in value					

****

RESIDENTIAL PROPERTIES

3438	17 -0149-0005-081-1	LI XIAOLAN				NOTICE VALUE	175,400
2018	1059 HAMPTON ST NW ATL			LAND	55,900	CURRENT	175,400
	APPRS: 021	TaxDistrict	05	IMP	119,500	CHANGE	0
	NBHD: 1700.						
	APPL REASON:	Fair Market Value		Total	175,400.00		
	STAFF RECOM:	No change in value					

****

3439	17 -0149-0005-091-0	WINFREY JEAN				NOTICE VALUE	256,600
2018	1062 HEMPHILL AVE NW ATL			LAND	59,000	CURRENT	256,600
	APPRS: 021	TaxDistrict	05	IMP	197,600	CHANGE	0
	NBHD: 1700.						
	APPL REASON:	Fair Market Value		Total	256,600.00		
	STAFF RECOM:	No change in value					

****

3440	17 -0149-0005-100-9	DUANE MATTHEW & DIANA				NOTICE VALUE	303,100
2018	1032 HEMPHILL AVE NW ATL			LAND	60,900	CURRENT	303,100
	APPRS: 021	TaxDistrict	05	IMP	242,200	CHANGE	0
	NBHD: 1700.						
	APPL REASON:	Value/Unif/Taxibility		Total	303,100.00		
	STAFF RECOM:	No change in value					

****

3441	17 -0149-0005-106-6	NU DAY PARTNERSHIP LLLP				NOTICE VALUE	318,200
2018	1018 HEMPHILL AVE NW ATL			LAND	66,200	CURRENT	318,200
	APPRS: 021	TaxDistrict	05	IMP	252,000	CHANGE	0
	NBHD: 1700.						
	APPL REASON:	Fair Market Value		Total	318,200.00		
	STAFF RECOM:	No change in value					

****

3442	17 -0149-0005-109-0	DAY ANNE K				NOTICE VALUE	261,200
2018	1007 CURRAN ST NW ATL			LAND	65,800	CURRENT	261,200
	APPRS: 021	TaxDistrict	05	IMP	195,400	CHANGE	0
	NBHD: 1700.						
	APPL REASON:	Fair Market Value		Total	261,200.00		
	STAFF RECOM:	No change in value					

****

3443	17 -0149-0005-112-4	CHASTAIN GREGORY H &				NOTICE VALUE	248,300
2018	569 TENTH ST NW ATL			LAND	55,900	CURRENT	248,300
	APPRS: 021	TaxDistrict	05	IMP	192,400	CHANGE	0
	NBHD: 1700.						
	APPL REASON:	Fair Market Value		Total	248,300.00		
	STAFF RECOM:	No change in value					

****

3444	17 -0149-0005-128-0	ALI TALAT				NOTICE VALUE	167,600
2018	1082 MC MILLAN ST NW ATL			LAND	56,300	CURRENT	167,600
	APPRS: 021	TaxDistrict	05	IMP	111,300	CHANGE	0
	NBHD: 1700.						
	APPL REASON:	Value/Unif/Taxibility		Total	167,600.00		
	STAFF RECOM:	No change in value					

****

RESIDENTIAL PROPERTIES

3445	17 -0149-0005-129-8	ALI NASIRA RUBINA				NOTICE VALUE	351,800
2018	1076 MC MILLAN ST NW ATL			LAND	56,300	CURRENT	351,800
	APPRS: 021	TaxDistrict	05	IMP	295,500	CHANGE	0
	NBHD: 1700.						
	APPL REASON:	Value/Unif/Taxibility		Total	351,800.00		
	STAFF RECOM:	No change in value					

****

3446	17 -0149-0005-131-4	UNITED COMMUNITY PROPERTIES LLC				NOTICE VALUE	251,200
2018	1064 MC MILLAN ST NW ATL			LAND	61,200	CURRENT	251,200
	APPRS: 021	TaxDistrict	05	IMP	190,000	CHANGE	0
	NBHD: 1700.						
	APPL REASON:	Value and Uniformity		Total	251,200.00		
	STAFF RECOM:	No change in value					

****

3447	17 -0149-0005-143-9	DAY ANNE K				NOTICE VALUE	273,700
2018	1042 MC MILLAN ST NW ATL			LAND	57,800	CURRENT	273,700
	APPRS: 021	TaxDistrict	05	IMP	215,900	CHANGE	0
	NBHD: 1700.						
	APPL REASON:	Fair Market Value		Total	273,700.00		
	STAFF RECOM:	No change in value					

****

3448	17 -0149-0005-169-4	CALDWELL DAVID				NOTICE VALUE	352,800
2018	1041 CURRAN ST NW ATL			LAND	56,900	CURRENT	352,800
	APPRS: 021	TaxDistrict	05	IMP	295,900	CHANGE	0
	NBHD: 1700.						
	APPL REASON:	Fair Market Value		Total	352,800.00		
	STAFF RECOM:	No change in value					

****

3449	17 -0149-0005-174-4	HOME SELLERS RESOURCE LLC				NOTICE VALUE	362,500
2018	546 ETHEL ST NW ATL			LAND	70,200	CURRENT	362,500
	APPRS: 021	TaxDistrict	05	IMP	292,300	CHANGE	0
	NBHD: 1700.3						
	APPL REASON:	Fair Market Value		Total	362,500.00		
	STAFF RECOM:	No change in value					

****

3450	17 -0149-0006-003-4	ALI SYED W				NOTICE VALUE	409,100
2018	1075 MC MILLAN ST NW ATL			LAND	57,900	CURRENT	409,100
	APPRS: 021	TaxDistrict	05	IMP	351,200	CHANGE	0
	NBHD: 1700.						
	APPL REASON:	Value/Unif/Taxibility		Total	409,100.00		
	STAFF RECOM:	No change in value					

****

3451	17 -0149-0006-014-1	AMERICAN IRA LLC FBO ANNA STEINBERG				NOTICE VALUE	348,100
2018	1082 CENTER ST NW ATL			LAND	65,300	CURRENT	348,100
	APPRS: 021	TaxDistrict	05	IMP	282,800	CHANGE	0
	NBHD: 1700.3						
	APPL REASON:	Fair Market Value		Total	348,100.00		
	STAFF RECOM:	No change in value					

****

RESIDENTIAL PROPERTIES

3452	17 -0149-0006-016-6	HALLIMAN DEANINE GRACE &				NOTICE VALUE	696,500
2018	1072 CENTER ST NW ATL			LAND	52,700	CURRENT	696,500
	APPRS: 021	TaxDistrict	05	IMP	643,800	CHANGE	0
	NBHD: 1700.						
	APPL REASON:	Exemption Denial		Total	696,500.00		
	STAFF RECOM:	No change in value					

****

3453	17 -0149-0006-018-2	ALI TALAT				NOTICE VALUE	233,500
2018	1062 CENTER ST NW ATL			LAND	57,900	CURRENT	233,500
	APPRS: 021	TaxDistrict	05	IMP	175,600	CHANGE	0
	NBHD: 1700.						
	APPL REASON:	Value/Unif/Taxibility		Total	233,500.00		
	STAFF RECOM:	No change in value					

****

3454	17 -0149-0006-021-6	HODGES HOWARD LEE &				NOTICE VALUE	492,800
2018	1046 CENTER ST NW ATL			LAND	57,900	CURRENT	492,800
	APPRS: 021	TaxDistrict	05	IMP	434,900	CHANGE	0
	NBHD: 1700.						
	APPL REASON:	Value and Uniformity		Total	492,800.00		
	STAFF RECOM:	No change in value					

****

3455	17 -0149-0006-032-3	ETHEL ARMS GROUP LLC				NOTICE VALUE	165,200
2018	456 ETHEL ST NW ATL			LAND	53,000	CURRENT	165,200
	APPRS: 021	TaxDistrict	05	IMP	112,200	CHANGE	0
	NBHD: 1700.						
	APPL REASON:	Uniformity		Total	165,200.00		
	STAFF RECOM:	No change in value					

****

3456	17 -0149-0006-033-1	ETHEL ARMS GROUP LLC				NOTICE VALUE	128,500
2018	454 ETHEL ST NW ATL			LAND	53,200	CURRENT	128,500
	APPRS: 021	TaxDistrict	05	IMP	75,300	CHANGE	0
	NBHD: 1700.						
	APPL REASON:	Uniformity		Total	128,500.00		
	STAFF RECOM:	No change in value					

****

3457	17 -0149-0006-037-2	PATTERSON WILLIAM R & KRISTI				NOTICE VALUE	417,600
2018	1066 SNYDER ST NW ATL			LAND	57,900	CURRENT	417,600
	APPRS: 021	TaxDistrict	05	IMP	359,700	CHANGE	0
	NBHD: 1700.						
	APPL REASON:	Value and Uniformity		Total	417,600.00		
	STAFF RECOM:	No change in value					

****

3458	17 -0149-0006-049-7	PATTERSON WILLIAM R				NOTICE VALUE	164,200
2018	1067 CENTER ST NW ATL			LAND	57,900	CURRENT	164,200
	APPRS: 021	TaxDistrict	05	IMP	106,300	CHANGE	0
	NBHD: 1700.						
	APPL REASON:	Fair Market Value		Total	164,200.00		
	STAFF RECOM:	No change in value					

****

RESIDENTIAL PROPERTIES

3459	17 -0149-0006-051-3	HPL II LLC				NOTICE VALUE	238,500
2018	1077 CENTER ST NW ATL			LAND	65,300	CURRENT	238,500
	APPRS: 021	TaxDistrict	05	IMP	173,200	CHANGE	0
	NBHD: 1700.3						
	APPL REASON:	Value and Uniformity		Total	238,500.00		
	STAFF RECOM:	No change in value					

****

3460	17 -0149-0006-072-9	ALI TALAT				NOTICE VALUE	318,600
2018	505 LYNCH AVE NW ATL			LAND	55,900	CURRENT	318,600
	APPRS: 021	TaxDistrict	05	IMP	262,700	CHANGE	0
	NBHD: 1700.						
	APPL REASON:	Value/Unif/Taxibility		Total	318,600.00		
	STAFF RECOM:	No change in value					

****

3461	17 -0149-0006-108-1	HPL II LLC				NOTICE VALUE	261,600
2018	467 LYNCH AVE NW ATL			LAND	54,700	CURRENT	261,600
	APPRS: 021	TaxDistrict	05	IMP	206,900	CHANGE	0
	NBHD: 1700.						
	APPL REASON:	Value and Uniformity		Total	261,600.00		
	STAFF RECOM:	No change in value					

****

3462	17 -0149-0006-113-1	SORROW MELVIN W & MARIAN H				NOTICE VALUE	289,900
2018	467 TENTH ST NW ATL			LAND	61,300	CURRENT	289,900
	APPRS: 021	TaxDistrict	05	IMP	228,600	CHANGE	0
	NBHD: 1700.						
	APPL REASON:	Fair Market Value		Total	289,900.00		
	STAFF RECOM:	No change in value					

****

3463	17 -0149-0006-122-2	HANCOCK WILLIAM W &				NOTICE VALUE	220,700
2018	1075 CENTER ST NW ATL			LAND	57,900	CURRENT	220,700
	APPRS: 021	TaxDistrict	05	IMP	162,800	CHANGE	0
	NBHD: 1700.						
	APPL REASON:	Fair Market Value		Total	220,700.00		
	STAFF RECOM:	No change in value					

****

3464	17 -0149-0006-133-9	SAVTA PROPERTIES LLC				NOTICE VALUE	530,500
2018	1059 TERRELL ST NW ATL			LAND	69,800	CURRENT	530,500
	APPRS: 021	TaxDistrict	05	IMP	460,700	CHANGE	0
	NBHD: 1700.						
	APPL REASON:	Fair Market Value		Total	530,500.00		
	STAFF RECOM:	No change in value					

****

3465	17 -0149-0006-134-7	MOWLA AKM R & JESMIN				NOTICE VALUE	520,200
2018	1079 SNYDER ST NW ATL			LAND	58,500	CURRENT	520,200
	APPRS: 021	TaxDistrict	05	IMP	461,700	CHANGE	0
	NBHD: 1700.						
	APPL REASON:	Value/Unif/Taxibility		Total	520,200.00		
	STAFF RECOM:	No change in value					

****

RESIDENTIAL PROPERTIES

3466	17 -0149-0006-140-4	BASHAR NAYEEM Z				NOTICE VALUE	680,100
2018	1073 SNYDER ST NW ATL			LAND	58,500	CURRENT	680,100
	APPRS: 021	TaxDistrict	05	IMP	621,600	CHANGE	0
	NBHD: 1700.						
	APPL REASON:	Value/Unif/Taxibility		Total	680,100.00		
	STAFF RECOM:	No change in value					

****

3467	17 -0149-0006-141-2	HPL VI LLC				NOTICE VALUE	469,200
2018	496 CALHOUN ST NW ATL			LAND	60,900	CURRENT	469,200
	APPRS: 021	TaxDistrict	05	IMP	408,300	CHANGE	0
	NBHD: 1700.						
	APPL REASON:	Value and Uniformity		Total	469,200.00		
	STAFF RECOM:	No change in value					

****

3468	17 -0149-0006-142-0	HPL VI LLC				NOTICE VALUE	469,300
2018	492 CALHOUN ST NW ATL			LAND	61,000	CURRENT	469,300
	APPRS: 021	TaxDistrict	05	IMP	408,300	CHANGE	0
	NBHD: 1700.						
	APPL REASON:	Value and Uniformity		Total	469,300.00		
	STAFF RECOM:	No change in value					

****

3469	17 -0149-0007-001-7	HPL II LLC				NOTICE VALUE	211,300
2018	430 ETHEL ST NW ATL			LAND	56,000	CURRENT	211,300
	APPRS: 021	TaxDistrict	05	IMP	155,300	CHANGE	0
	NBHD: 1700.						
	APPL REASON:	Value and Uniformity		Total	211,300.00		
	STAFF RECOM:	No change in value					

****

3470	17 -0149-0007-016-5	SORROW LEA S				NOTICE VALUE	225,400
2018	417 CALHOUN ST NW ATL			LAND	62,600	CURRENT	225,400
	APPRS: 021	TaxDistrict	05	IMP	162,800	CHANGE	0
	NBHD: 1700.						
	APPL REASON:	Value and Uniformity		Total	225,400.00		
	STAFF RECOM:	No change in value					

****

3471	17 -0149-0007-022-3	SORROW LEA S				NOTICE VALUE	198,700
2018	1056 STATE ST NW ATL			LAND	61,800	CURRENT	198,700
	APPRS: 021	TaxDistrict	05	IMP	136,900	CHANGE	0
	NBHD: 1700.						
	APPL REASON:	Value and Uniformity		Total	198,700.00		
	STAFF RECOM:	No change in value					

****

3472	17 -0149-0007-038-9	SORROW MELVIN & MARIAN H				NOTICE VALUE	251,500
2018	1038 ATLANTIC DR NW ATL			LAND	55,800	CURRENT	251,500
	APPRS: 021	TaxDistrict	05	IMP	195,700	CHANGE	0
	NBHD: 1700.						
	APPL REASON:	Value and Uniformity		Total	251,500.00		
	STAFF RECOM:	No change in value					

****

09 August , 2018

A2 Appeal No Changes - Real Property

RESIDENTIAL PROPERTIES

3473	17 -0149-0007-054-6	ABDULLAH KULSOOM ET AL				NOTICE VALUE	535,600
2018	1012 STATE ST NW ATL			LAND	113,600	CURRENT	660,300
##	APPRS: 021	TaxDistrict	05	IMP	546,700	CHANGE	124,700
	NBHD: 1730.3						
	APPL REASON:	Value and Uniformity		Total	660,300.00		
	STAFF RECOM:	No change in value					

****

3474	17 -0149-0007-074-4	ALI SYED W				NOTICE VALUE	241,900
2018	346 HOME PARK AVE NW ATL			LAND	58,900	CURRENT	241,900
	APPRS: 021	TaxDistrict	05	IMP	183,000	CHANGE	0
	NBHD: 1700.						
	APPL REASON:	Value/Unif/Taxibility		Total	241,900.00		
	STAFF RECOM:	No change in value					

****

3475	17 -0149-0007-075-1	SORROW MELVIN				NOTICE VALUE	176,900
2018	340 HOME PARK AVE NW ATL			LAND	58,900	CURRENT	176,900
	APPRS: 021	TaxDistrict	05	IMP	118,000	CHANGE	0
	NBHD: 1700.						
	APPL REASON:	Fair Market Value		Total	176,900.00		
	STAFF RECOM:	No change in value					

****

3476	17 -0149-0007-100-7	STIEFEL KRISTA M				NOTICE VALUE	436,000
2018	334 HOME PARK AVE NW ATL			LAND	52,400	CURRENT	436,000
	APPRS: 021	TaxDistrict	05	IMP	383,600	CHANGE	0
	NBHD: 1700.						
	APPL REASON:	Uniformity		Total	436,000.00		
	STAFF RECOM:	No change in value					

****

3477	17 -0149-0007-121-3	KIM JEONG MIN				NOTICE VALUE	218,800
2018	401 TENTH ST NW # C 108 ATL			LAND	14,200	CURRENT	218,800
	APPRS: 021	TaxDistrict	05	IMP	204,600	CHANGE	0
	NBHD: 9908.3						
	APPL REASON:	Value and Uniformity		Total	218,800.00		
	STAFF RECOM:	No change in value					

****

3478	17 -0152-0001-082-7	REYNOLDS GREGORY W				NOTICE VALUE	289,400
2018	1800 RIDGEWAY AVE NW ATL			LAND	38,600	CURRENT	289,400
	APPRS: 021	TaxDistrict	05	IMP	250,800	CHANGE	0
	NBHD: 1734.						
	APPL REASON:	Fair Market Value		Total	289,400.00		
	STAFF RECOM:	No change in value					

****

3479	17 -0152-0007-093-8	CATALYST REALTY LLC				NOTICE VALUE	653,100
2018	664 BELLEMEADE AVE NW ATL			LAND	43,100	CURRENT	653,100
	APPRS: 021	TaxDistrict	05	IMP	610,000	CHANGE	0
	NBHD: 1734.						
	APPL REASON:	Value and Uniformity		Total	653,100.00		
	STAFF RECOM:	No change in value					

****

RESIDENTIAL PROPERTIES

3480	17 -0152-0008-045-7	WHATLEY PETER BIRAM & ALYSSA MALOOF				NOTICE VALUE	353,800
2018	769 BERKELEY AVE NW ATL			LAND	38,700	CURRENT	353,800
	APPRS: 021	TaxDistrict	05	IMP	315,100	CHANGE	0
	NBHD: 1734.						
	APPL REASON:	Fair Market Value		Total	353,800.00		
	STAFF RECOM:	No change in value					

****

3481	17 -0152-0009-009-2	GILL SERGIO E & LEONARDO				NOTICE VALUE	418,600
2018	893 BOWEN ST NW ATL			LAND	42,200	CURRENT	418,600
	APPRS: 021	TaxDistrict	05	IMP	376,400	CHANGE	0
	NBHD: 1734.						
	APPL REASON:	Exemption Denial		Total	418,600.00		
	STAFF RECOM:	No change in value					

****

3482	17 -0153-0002-009-8	COURTNEY MICHAEL RYLER &				NOTICE VALUE	867,400
2018	2095 MC KINLEY RD NW ATL			LAND	153,500	CURRENT	867,400
	APPRS: 021	TaxDistrict	05	IMP	713,900	CHANGE	0
	NBHD: 1730.						
	APPL REASON:	Value and Uniformity		Total	867,400.00		
	STAFF RECOM:	No change in value					

****

3483	17 -0153-0002-017-1	O KELLEY ROBERT L JR & JANET D				NOTICE VALUE	578,200
2018	711 NORFLEET RD NW ATL			LAND	140,400	CURRENT	578,200
	APPRS: 021	TaxDistrict	05	IMP	437,800	CHANGE	0
	NBHD: 1730.						
	APPL REASON:	Value and Uniformity		Total	578,200.00		
	STAFF RECOM:	No change in value					

****

3484	17 -0153-0002-020-5	CAMPBELL HEATH W & KRISTINA T				NOTICE VALUE	1,960,100
2018	695 NORFLEET RD NW ATL			LAND	169,600	CURRENT	1,960,100
	APPRS: 021	TaxDistrict	05	IMP	1,790,500	CHANGE	0
	NBHD: 1730.						
	APPL REASON:	Value and Uniformity		Total	1,960,100.00		
	STAFF RECOM:	No change in value					

****

3485	17 -0153-0014-025-0	MABERY MICHELLE &				NOTICE VALUE	752,300
2018	654 UPTON RD NW ATL			LAND	145,200	CURRENT	752,300
	APPRS: 430	TaxDistrict	05	IMP	607,100	CHANGE	0
	NBHD: 1728.						
	APPL REASON:	Value and Uniformity		Total	752,300.00		
	STAFF RECOM:	No change in value					

****

3486	17 -0153-0014-028-4	BAIN DAVID ANDREW				NOTICE VALUE	448,500
2018	676 UPTON RD NW ATL			LAND	117,000	CURRENT	448,500
	APPRS: 430	TaxDistrict	05	IMP	331,500	CHANGE	0
	NBHD: 1728.						
	APPL REASON:	Value and Uniformity		Total	448,500.00		
	STAFF RECOM:	No change in value					

****

09 August , 2018

A2 Appeal No Changes - Real Property

RESIDENTIAL PROPERTIES

3487	17 -0154-0002-069-1	CAVANAUGH JENNIFER & THOMAS				NOTICE VALUE	842,800
2018	2186 MONTEREY DR NW ATL			LAND	139,100	CURRENT	842,800
	APPRS: 021	TaxDistrict	05	IMP	703,700	CHANGE	0
	NBHD: 1730.						
	APPL REASON:	Value and Uniformity		Total	842,800.00		
	STAFF RECOM:	No change in value					

****

3488	17 -0158-0001-027-6	SROCHI STANLEY M				NOTICE VALUE	1,866,000
2018	820 WEST PACES FERRY RD NW ATL			LAND	445,800	CURRENT	1,866,000
	APPRS: 430	TaxDistrict	05	IMP	1,420,200	CHANGE	0
	NBHD: 1724.						
	APPL REASON:	Value and Uniformity		Total	1,866,000.00		
	STAFF RECOM:	No change in value					

****

3489	17 -0160- LL-020-9	CARLOS JOHN A & ELAINE F				NOTICE VALUE	3,594,800
2018	4118 NORTHSIDE DR NW ATL			LAND	432,700	CURRENT	3,594,800
	APPRS: 430	TaxDistrict	05	IMP	3,162,100	CHANGE	0
	NBHD: 1718.						
	APPL REASON:	Value and Uniformity		Total	3,594,800.00		
	STAFF RECOM:	No change in value					

****

3490	17 -0160- LL-099-3	THOMAS K COURTLAND & KRISTIN B				NOTICE VALUE	339,500
2018	BROADLAND RD NW ATL			LAND	339,500	CURRENT	339,500
	APPRS: 430	TaxDistrict	05	IMP	0	CHANGE	0
	NBHD: 1718.						
	APPL REASON:	Value and Uniformity		Total	339,500.00		
	STAFF RECOM:	No change in value					

****

3491	17 -0160-0003-008-0	ALDEN JOHN C &				NOTICE VALUE	1,401,600
2018	4237 GLEN DEVON DR NW ATL			LAND	361,000	CURRENT	1,401,600
	APPRS: 430	TaxDistrict	05	IMP	1,040,600	CHANGE	0
	NBHD: 1718.						
	APPL REASON:	Value/Unif/Taxibility		Total	1,401,600.00		
	STAFF RECOM:	No change in value					

****

3492	17 -0160-0003-026-2	KEISTER FAMILY PARTNERSHIP L P				NOTICE VALUE	656,400
2018	4200 WICKERSHAM DR NW ATL			LAND	232,600	CURRENT	656,400
	APPRS: 430	TaxDistrict	05	IMP	423,800	CHANGE	0
	NBHD: 1718.						
	APPL REASON:	Value and Uniformity		Total	656,400.00		
	STAFF RECOM:	No change in value					

****

3493	17 -0160-0005-006-2	JOHNS MICHAEL E & TRINA L				NOTICE VALUE	1,914,900
2018	736 CONWAY GLEN DR NW ATL			LAND	372,700	CURRENT	1,914,900
	APPRS: 430	TaxDistrict	05	IMP	1,542,200	CHANGE	0
	NBHD: 1718.						
	APPL REASON:	Value and Uniformity		Total	1,914,900.00		
	STAFF RECOM:	No change in value					

****

09 August , 2018

A2 Appeal No Changes - Real Property

RESIDENTIAL PROPERTIES

3494	17 -0161-0001-015-6 KEISTER LARRY C & REBECCA M				NOTICE VALUE	1,082,800
2018	4239 WICKERSHAM DR NW ATL		LAND	363,700	CURRENT	1,082,800
	APPRS: 430	TaxDistrict 05	IMP	719,100	CHANGE	0
	NBHD: 1718.					
	APPL REASON: Value and Uniformity		Total	1,082,800.00		
	STAFF RECOM: No change in value					

****

3495	17 -0164-0003-023-5 ALSTON ROBIN				NOTICE VALUE	761,100
2018	890 POWERS LAKE DR SANDY SPRINGS		LAND	280,100	CURRENT	761,100
	APPRS: 050	TaxDistrict 59	IMP	481,000	CHANGE	0
	NBHD: 1716.5					
	APPL REASON: Value and Uniformity		Total	761,100.00		
	STAFF RECOM: No change in value					

****

3496	17 -0165-0003-004-4 MACINTYRE ELISE C				NOTICE VALUE	578,100
2018	40 GLEN OAKS DR NW SANDY SPRINGS		LAND	165,500	CURRENT	578,100
	APPRS: 050	TaxDistrict 59	IMP	412,600	CHANGE	0
	NBHD: 1716.					
	APPL REASON: Fair Market Value		Total	578,100.00		
	STAFF RECOM: No change in value					

****

3497	17 -0167-0002-016-7 JONES ROBERT J & TILLA				NOTICE VALUE	645,700
2018	670 WEATHERLY LN NW SANDY SPRINGS		LAND	197,100	CURRENT	645,700
	APPRS: 221	TaxDistrict 59	IMP	448,600	CHANGE	0
	NBHD: 7708.					
	APPL REASON: Value and Uniformity		Total	645,700.00		
	STAFF RECOM: No change in value					

****

3498	17 -0167-0004-042-1 MOYER MARK H & LAUREN F				NOTICE VALUE	665,900
2018	6150 MOUNTAIN BROOK LN SANDY SPRINGS		LAND	197,000	CURRENT	665,900
	APPRS: 221	TaxDistrict 59	IMP	468,900	CHANGE	0
	NBHD: 7708.					
	APPL REASON: Value and Uniformity		Total	665,900.00		
	STAFF RECOM: No change in value					

****

3499	17 -0172-0001-013-8 EBERLY DANIEL L & MARY B				NOTICE VALUE	632,400
2018	1115 MOUNTAIN CREEK TRL NW SANDY SPRINGS		LAND	221,900	CURRENT	632,400
	APPRS: 050	TaxDistrict 59	IMP	410,500	CHANGE	0
	NBHD: 7708.					
	APPL REASON: Fair Market Value		Total	632,400.00		
	STAFF RECOM: No change in value					

****

3500	17 -0172-0001-021-1 THOMAS RAYMOND R				NOTICE VALUE	797,900
2018	1020 MOUNTAIN CREEK TRL NW SANDY SPRINGS		LAND	216,600	CURRENT	797,900
	APPRS: 050	TaxDistrict 59	IMP	581,300	CHANGE	0
	NBHD: 7708.					
	APPL REASON: Fair Market Value		Total	797,900.00		
	STAFF RECOM: No change in value					

****

09 August , 2018

A2 Appeal No Changes - Real Property

RESIDENTIAL PROPERTIES

3501	17 -0172-0003-013-6	MOYER LEROY N ET AL				NOTICE VALUE	642,000
2018	830 OLD CREEK TRL SANDY SPRINGS			LAND	196,500	CURRENT	642,000
	APPRS: 221	TaxDistrict	59	IMP	445,500	CHANGE	0
	NBHD: 7708.						
	APPL REASON:	Value and Uniformity		Total	642,000.00		
	STAFF RECOM:	No change in value					

****

3502	17 -0172-0006-036-4	LENOWITZ ALAN				NOTICE VALUE	702,900
2018	325 BENITA TRC NW SANDY SPRINGS			LAND	219,400	CURRENT	702,900
	APPRS: 221	TaxDistrict	59	IMP	483,500	CHANGE	0
	NBHD: 7708.						
	APPL REASON:	Value and Uniformity		Total	702,900.00		
	STAFF RECOM:	No change in value					

****

3503	17 -0179-0002-002-3	SCALJON VICKIE S				NOTICE VALUE	822,400
2018	4231 CONWAY VALLEY RD NW ATL			LAND	339,900	CURRENT	822,400
	APPRS: 430	TaxDistrict	05	IMP	482,500	CHANGE	0
	NBHD: 1718.						
	APPL REASON:	Value and Uniformity		Total	822,400.00		
	STAFF RECOM:	No change in value					

****

3504	17 -0179-0003-020-4	MULLER KATHARINE				NOTICE VALUE	848,000
2018	4110 GLEN DEVON DR NW ATL			LAND	339,000	CURRENT	848,000
	APPRS: 430	TaxDistrict	05	IMP	509,000	CHANGE	0
	NBHD: 1718.						
	APPL REASON:	Fair Market Value		Total	848,000.00		
	STAFF RECOM:	No change in value					

****

3505	17 -0179-0006-017-7	JON & PAM SMART FAMILY TRUST				NOTICE VALUE	5,090,900
2018	1040 WEST CONWAY DR NW ATL			LAND	863,900	CURRENT	5,090,900
	APPRS: 430	TaxDistrict	05	IMP	4,227,000	CHANGE	0
	NBHD: 1718.						
	APPL REASON:	Value/Unif/Taxibility		Total	5,090,900.00		
	STAFF RECOM:	No change in value					

****

3506	17 -0182-0008-003-0	THOMAS JUDITH L				NOTICE VALUE	356,800
2018	959 MOORES MILL RD NW ATL			LAND	60,400	CURRENT	356,800
	APPRS: 430	TaxDistrict	05	IMP	296,400	CHANGE	0
	NBHD: 0371.						
	APPL REASON:	Value and Uniformity		Total	356,800.00		
	STAFF RECOM:	No change in value					

****

3507	17 -0182-0008-008-9	MARSTON PAUL N & RUTH H				NOTICE VALUE	493,300
2018	969 MOORES MILL RD NW ATL			LAND	62,000	CURRENT	493,300
	APPRS: 430	TaxDistrict	05	IMP	431,300	CHANGE	0
	NBHD: 0371.						
	APPL REASON:	Value and Uniformity		Total	493,300.00		
	STAFF RECOM:	No change in value					

****

RESIDENTIAL PROPERTIES

3508	17 -0182-0008-011-3 HOOPER WADE HAMILTON &				NOTICE VALUE	415,300
2018	975 MOORES MILL RD NW ATL		LAND	56,600	CURRENT	415,300
	APPRS: 430	TaxDistrict 05	IMP	358,700	CHANGE	0
	NBHD: 0371.					
	APPL REASON: Value and Uniformity		Total	415,300.00		
	STAFF RECOM: No change in value					

****

3509	17 -0182-0008-018-8 SMITH SALLIE BECKWITH				NOTICE VALUE	397,300
2018	989 MOORES MILL RD NW ATL		LAND	55,800	CURRENT	397,300
	APPRS: 430	TaxDistrict 05	IMP	341,500	CHANGE	0
	NBHD: 0371.					
	APPL REASON: Value and Uniformity		Total	397,300.00		
	STAFF RECOM: No change in value					

****

3510	17 -0182-0008-019-6 SUGARMAN SABINE				NOTICE VALUE	378,400
2018	991 MOORES MILL RD NW ATL		LAND	53,800	CURRENT	378,400
	APPRS: 430	TaxDistrict 05	IMP	324,600	CHANGE	0
	NBHD: 0371.					
	APPL REASON: Value/Unif/Taxibility		Total	378,400.00		
	STAFF RECOM: No change in value					

****

3511	17 -0182-0009-017-9 CAROLYN LOUISE COOK REVOCABLE TRUST THE				NOTICE VALUE	309,400
2018	17 HOWELL MILL PLTN NW ATL		LAND	83,800	CURRENT	309,400
	APPRS: 430	TaxDistrict 05	IMP	225,600	CHANGE	0
	NBHD: 0471.					
	APPL REASON: Uniformity and Taxibility		Total	309,400.00		
	STAFF RECOM: No change in value					

****

3512	17 -0182-0009-029-4 PORTER VIRGINIA				NOTICE VALUE	286,200
2018	26 HOWELL MILL PLTN NW ATL		LAND	75,000	CURRENT	286,200
	APPRS: 430	TaxDistrict 05	IMP	211,200	CHANGE	0
	NBHD: 0471.					
	APPL REASON: Value and Uniformity		Total	286,200.00		
	STAFF RECOM: No change in value					

****

3513	17 -0182-0011-010-0 BAIRSTOW ELIZABETH ANN				NOTICE VALUE	448,900
2018	3075 HOWELL MILL RD NW 13 ATL		LAND	77,400	CURRENT	448,900
	APPRS: 430	TaxDistrict 05	IMP	371,500	CHANGE	0
	NBHD: 0671.					
	APPL REASON: Value and Uniformity		Total	448,900.00		
	STAFF RECOM: No change in value					

****

3514	17 -0182-0011-012-6 SHORE LISA R				NOTICE VALUE	493,300
2018	3075 HOWELL MILL RD NW # 15 ATL		LAND	92,300	CURRENT	493,300
	APPRS: 430	TaxDistrict 05	IMP	401,000	CHANGE	0
	NBHD: 0671.					
	APPL REASON: Fair Market Value		Total	493,300.00		
	STAFF RECOM: No change in value					

****

RESIDENTIAL PROPERTIES

3515	17 -0184-0006-095-6	AHLERS HELENE P				NOTICE VALUE	148,200
2018	95 VERLAINE PL NW ATL			LAND	28,600	CURRENT	148,200
	APPRS: 430	TaxDistrict	05	IMP	119,600	CHANGE	0
	NBHD: 0771.						
	APPL REASON:	Value/Unif/Taxibility		Total	148,200.00		
	STAFF RECOM:	No change in value					

****

3516	17 -0184-0006-121-0	CHERRY MARLENE S				NOTICE VALUE	166,200
2018	121 ELYSIAN WAY NW ATL			LAND	33,600	CURRENT	166,200
	APPRS: 430	TaxDistrict	05	IMP	132,600	CHANGE	0
	NBHD: 0771.						
	APPL REASON:	Value and Uniformity		Total	166,200.00		
	STAFF RECOM:	No change in value					

****

3517	17 -0184-0006-129-3	CUSOLITO KATHLEEN				NOTICE VALUE	148,200
2018	130 ELYSIAN WAY NW ATL			LAND	28,600	CURRENT	148,200
	APPRS: 430	TaxDistrict	05	IMP	119,600	CHANGE	0
	NBHD: 0771.						
	APPL REASON:	Value and Uniformity		Total	148,200.00		
	STAFF RECOM:	No change in value					

****

3518	17 -0185-0006-022-9	BARBU OVIDIU C				NOTICE VALUE	174,000
2018	22 ARPEGE WAY ATL			LAND	39,800	CURRENT	174,000
	APPRS: 430	TaxDistrict	05	IMP	134,200	CHANGE	0
	NBHD: 1071.						
	APPL REASON:	Value and Uniformity		Total	174,000.00		
	STAFF RECOM:	No change in value					

****

3519	17 -0185-0006-057-5	WALLACE FARYN &				NOTICE VALUE	125,700
2018	57 MONET CT NW ATL			LAND	24,100	CURRENT	125,700
	APPRS: 430	TaxDistrict	05	IMP	101,600	CHANGE	0
	NBHD: 1071.						
	APPL REASON:	Fair Market Value		Total	125,700.00		
	STAFF RECOM:	No change in value					

****

3520	17 -0185-0006-066-6	LEWIS DAVID SLOAN IV				NOTICE VALUE	164,300
2018	66 MONET CT ATL			LAND	37,200	CURRENT	164,300
	APPRS: 430	TaxDistrict	05	IMP	127,100	CHANGE	0
	NBHD: 1071.						
	APPL REASON:	Value and Uniformity		Total	164,300.00		
	STAFF RECOM:	No change in value					

****

3521	17 -0185-0006-067-4	GARTENBERG NAN				NOTICE VALUE	164,300
2018	67 MONET CT ATL			LAND	37,200	CURRENT	164,300
	APPRS: 430	TaxDistrict	05	IMP	127,100	CHANGE	0
	NBHD: 1071.						
	APPL REASON:	Fair Market Value		Total	164,300.00		
	STAFF RECOM:	No change in value					

****

RESIDENTIAL PROPERTIES

3522	17 -0185-0008-040-9	ELMALIKI ABDELMAJID				NOTICE VALUE	207,900
2018	227 TRIUMPH DR ATL			LAND	44,200	CURRENT	207,900
	APPRS: 430	TaxDistrict	05	IMP	163,700	CHANGE	0
	NBHD: 1071.						
	APPL REASON: Fair Market Value			Total	207,900.00		
	STAFF RECOM: No change in value						

****

3523	17 -0186-0001-072-8	GORMAN GREGORY A &				NOTICE VALUE	518,500
2018	1961 DEFOOR AVE NW # 3 ATL			LAND	38,100	CURRENT	518,500
	APPRS: 021	TaxDistrict	05	IMP	480,400	CHANGE	0
	NBHD: 9908.3						
	APPL REASON: Fair Market Value			Total	518,500.00		
	STAFF RECOM: No change in value						

****

3524	17 -0186-0001-209-6	LEAPTROTTE JEFFREY T				NOTICE VALUE	110,300
2018	1150 COLLIER RD NW 15 C ATL			LAND	14,200	CURRENT	110,300
	APPRS: 021	TaxDistrict	05	IMP	96,100	CHANGE	0
	NBHD: 1671.						
	APPL REASON: Fair Market Value			Total	110,300.00		
	STAFF RECOM: No change in value						

****

3525	17 -0186-0001-213-8	COX ROBERT JOHN &				NOTICE VALUE	112,000
2018	1150 COLLIER RD NW 15 D ATL			LAND	14,500	CURRENT	112,000
	APPRS: 021	TaxDistrict	05	IMP	97,500	CHANGE	0
	NBHD: 1671.						
	APPL REASON: Fair Market Value			Total	112,000.00		
	STAFF RECOM: No change in value						

****

3526	17 -0186-0001-237-7	ROBINSON NAKITA				NOTICE VALUE	110,300
2018	1150 COLLIER RD NW # 16A ATL			LAND	14,200	CURRENT	110,300
	APPRS: 021	TaxDistrict	05	IMP	96,100	CHANGE	0
	NBHD: 1671.						
	APPL REASON: Value and Taxibility			Total	110,300.00		
	STAFF RECOM: No change in value						

****

3527	17 -0186-0001-272-4	COX VICTORIA				NOTICE VALUE	88,500
2018	1150 COLLIER RD NW # 07I ATL			LAND	9,900	CURRENT	88,500
	APPRS: 021	TaxDistrict	05	IMP	78,600	CHANGE	0
	NBHD: 1671.						
	APPL REASON: Fair Market Value			Total	88,500.00		
	STAFF RECOM: No change in value						

****

3528	17 -0186-0001-364-9	WILKINSON ASHLEY				NOTICE VALUE	112,000
2018	1150 COLLIER RD NW # I 5 ATL			LAND	14,500	CURRENT	112,000
	APPRS: 021	TaxDistrict	05	IMP	97,500	CHANGE	0
	NBHD: 1671.						
	APPL REASON: Value/Unif/Taxibility			Total	112,000.00		
	STAFF RECOM: No change in value						

****

RESIDENTIAL PROPERTIES

3529	17 -0186-0001-386-2	BANGRUKKIT WANPENN				NOTICE VALUE	88,500
2018	1150 COLLIER RD NW # K 12 ATL			LAND	9,900	CURRENT	88,500
	APPRS: 021	TaxDistrict	05	IMP	78,600	CHANGE	0
	NBHD: 1671.						
	APPL REASON: Fair Market Value			Total	88,500.00		
	STAFF RECOM: No change in value						

****

3530	17 -0186-0001-394-6	COX DAVID ET AL				NOTICE VALUE	88,500
2018	1150 COLLIER RD NW # 8 D ATL			LAND	9,900	CURRENT	88,500
	APPRS: 021	TaxDistrict	05	IMP	78,600	CHANGE	0
	NBHD: 1671.						
	APPL REASON: Fair Market Value			Total	88,500.00		
	STAFF RECOM: No change in value						

****

3531	17 -0186-0001-402-7	LYTTLE LESSIE				NOTICE VALUE	108,600
2018	1150 COLLIER RD NW # 9 J ATL			LAND	13,900	CURRENT	108,600
	APPRS: 021	TaxDistrict	05	IMP	94,700	CHANGE	0
	NBHD: 1671.						
	APPL REASON: Exemption Denial			Total	108,600.00		
	STAFF RECOM: No change in value						

****

3532	17 -0186-0001-419-1	WANG LU & PENG SHENGYUN				NOTICE VALUE	97,500
2018	1150 COLLIER RD NW LOT 22-K ATL			LAND	11,700	CURRENT	97,500
	APPRS: 021	TaxDistrict	05	IMP	85,800	CHANGE	0
	NBHD: 1671.						
	APPL REASON: Fair Market Value			Total	97,500.00		
	STAFF RECOM: No change in value						

****

3533	17 -0186-0010-007-3	EISEN MARK D				NOTICE VALUE	199,200
2018	1410 DEFOORS DR NW ATL			LAND	29,900	CURRENT	199,200
	APPRS: 021	TaxDistrict	05	IMP	169,300	CHANGE	0
	NBHD: 1571.						
	APPL REASON: Value and Uniformity			Total	199,200.00		
	STAFF RECOM: No change in value						

****

3534	17 -0186-0010-010-7	COATS MICHAEL B				NOTICE VALUE	200,400
2018	1416 DEFOORS DR NW ATL			LAND	29,900	CURRENT	200,400
	APPRS: 021	TaxDistrict	05	IMP	170,500	CHANGE	0
	NBHD: 1571.						
	APPL REASON: Uniformity			Total	200,400.00		
	STAFF RECOM: No change in value						

****

3535	17 -0186-0010-015-6	SOWA WANA L				NOTICE VALUE	200,400
2018	1426 DEFOORS DR NW ATL			LAND	29,900	CURRENT	200,400
	APPRS: 021	TaxDistrict	05	IMP	170,500	CHANGE	0
	NBHD: 1571.						
	APPL REASON: Exemption Denial			Total	200,400.00		
	STAFF RECOM: No change in value						

****

RESIDENTIAL PROPERTIES

3536	17 -0188-0003-077-3	BEAL SETH D & WRIGHT RENEE				NOTICE VALUE	450,300
2018	1199 HUFF RD NW UNIT 101 ATL			LAND	85,600	CURRENT	450,300
	APPRS: 021	TaxDistrict	05T	IMP	364,700	CHANGE	0
	NBHD: 1701.3						
	APPL REASON:	Value/Unif/Taxibility		Total	450,300.00		
	STAFF RECOM:	No change in value					

****

3537	17 -0188-0003-101-1	GRAHAM CHARLES M III				NOTICE VALUE	404,700
2018	1199 HUFF RD NW UNIT 125 ATL			LAND	65,900	CURRENT	404,700
	APPRS: 021	TaxDistrict	05T	IMP	338,800	CHANGE	0
	NBHD: 1701.3						
	APPL REASON:	Value/Unif/Taxibility		Total	404,700.00		
	STAFF RECOM:	No change in value					

****

3538	17 -0189-0001-050-1	HOVIND ANNA A				NOTICE VALUE	226,800
2018	1033 TILDEN ST NW ATL			LAND	41,100	CURRENT	226,800
	APPRS: 021	TaxDistrict	05	IMP	185,700	CHANGE	0
	NBHD: 1701.						
	APPL REASON:	Value and Uniformity		Total	226,800.00		
	STAFF RECOM:	No change in value					

****

3539	17 -0189-0001-051-9	VAUGHN DONNA				NOTICE VALUE	112,800
2018	1039 TILDEN ST NW ATL			LAND	49,800	CURRENT	112,800
	APPRS: 021	TaxDistrict	05	IMP	63,000	CHANGE	0
	NBHD: 1701.						
	APPL REASON:	Value and Uniformity		Total	112,800.00		
	STAFF RECOM:	No change in value					

****

3540	17 -0189-0001-061-8	MORRISON GRAHAM ALLEN JR				NOTICE VALUE	280,700
2018	1040 TILDEN ST NW ATL			LAND	43,300	CURRENT	280,700
	APPRS: 021	TaxDistrict	05	IMP	237,400	CHANGE	0
	NBHD: 1701.						
	APPL REASON:	Value/Unif/Taxibility		Total	280,700.00		
	STAFF RECOM:	No change in value					

****

3541	17 -0189-0002-012-0	URBANSKI EMILY & BROWN DYLAN				NOTICE VALUE	268,700
2018	1075 LONGLEY AVE NW ATL			LAND	39,300	CURRENT	268,700
	APPRS: 021	TaxDistrict	05	IMP	229,400	CHANGE	0
	NBHD: 1701.						
	APPL REASON:	Value and Uniformity		Total	268,700.00		
	STAFF RECOM:	No change in value					

****

3542	17 -0189-0002-014-6	WISMAR PETER VON				NOTICE VALUE	231,000
2018	1097 LONGLEY AVE NW ATL			LAND	87,100	CURRENT	231,000
	APPRS: 021	TaxDistrict	05	IMP	143,900	CHANGE	0
	NBHD: 1701.						
	APPL REASON:	Value and Uniformity		Total	231,000.00		
	STAFF RECOM:	No change in value					

****

RESIDENTIAL PROPERTIES

3543	17 -0189-0002-032-8	JONES KIMBERLY				NOTICE VALUE	235,800
2018	1055 LONGLEY AVE NW ATL			LAND	45,400	CURRENT	235,800
	APPRS: 021	TaxDistrict	05	IMP	190,400	CHANGE	0
	NBHD: 1701.						
	APPL REASON:	Fair Market Value		Total	235,800.00		
	STAFF RECOM:	No change in value					

****

3544	17 -0189-0003-008-7	LONG REX PRESTON				NOTICE VALUE	107,100
2018	992 CARR ST NW ATL			LAND	40,500	CURRENT	107,100
	APPRS: 021	TaxDistrict	05	IMP	66,600	CHANGE	0
	NBHD: 1701.						
	APPL REASON:	Value and Uniformity		Total	107,100.00		
	STAFF RECOM:	No change in value					

****

3545	17 -0189-0003-020-2	ENNIS MARY BETH				NOTICE VALUE	294,100
2018	1182 NILES AVE NW ATL			LAND	47,600	CURRENT	294,100
	APPRS: 021	TaxDistrict	05	IMP	246,500	CHANGE	0
	NBHD: 1701.						
	APPL REASON:	Fair Market Value		Total	294,100.00		
	STAFF RECOM:	No change in value					

****

3546	17 -0189-0003-030-1	KING JENNIFER PIPER &				NOTICE VALUE	255,900
2018	974 TILDEN ST NW ATL			LAND	45,400	CURRENT	255,900
	APPRS: 021	TaxDistrict	05	IMP	210,500	CHANGE	0
	NBHD: 1701.						
	APPL REASON:	Value and Uniformity		Total	255,900.00		
	STAFF RECOM:	No change in value					

****

3547	17 -0189-0003-043-4	KOHANOWICH MARC & SARAH L				NOTICE VALUE	266,700
2018	994 LONGLEY AVE NW ATL			LAND	40,900	CURRENT	266,700
	APPRS: 021	TaxDistrict	05	IMP	225,800	CHANGE	0
	NBHD: 1701.						
	APPL REASON:	Uniformity		Total	266,700.00		
	STAFF RECOM:	No change in value					

****

3548	17 -0189-0003-102-8	SWORD TERESA S				NOTICE VALUE	305,800
2018	1164 WARFIELD ST NW ATL			LAND	36,600	CURRENT	305,800
	APPRS: 021	TaxDistrict	05	IMP	269,200	CHANGE	0
	NBHD: 1701.						
	APPL REASON:	Fair Market Value		Total	305,800.00		
	STAFF RECOM:	No change in value					

****

3549	17 -0189-0003-132-5	FRIEDMAN DANIEL				NOTICE VALUE	298,200
2018	1181 WARFIELD ST NW ATL			LAND	25,700	CURRENT	298,200
	APPRS: 021	TaxDistrict	05	IMP	272,500	CHANGE	0
	NBHD: 1701.						
	APPL REASON:	Value and Uniformity		Total	298,200.00		
	STAFF RECOM:	No change in value					

****

09 August , 2018

A2 Appeal No Changes - Real Property

RESIDENTIAL PROPERTIES

3550	17 -0189-0003-162-2	ADVANTA IRA ADMINISTRATION LLC FBO ROBIN				NOTICE VALUE	264,300
2018	1000 CARR ST NW ATL			LAND	37,300	CURRENT	264,300
	APPRS: 021	TaxDistrict	05	IMP	227,000	CHANGE	0
	NBHD: 1701.						
	APPL REASON:	Value and Uniformity		Total	264,300.00		
	STAFF RECOM:	No change in value					

****

3551	17 -0189-0003-173-9	MARKLEY ANDREW S				NOTICE VALUE	441,400
2018	983 CARR ST NW ATL			LAND	43,300	CURRENT	441,400
	APPRS: 021	TaxDistrict	05	IMP	398,100	CHANGE	0
	NBHD: 1701.						
	APPL REASON:	Value and Uniformity		Total	441,400.00		
	STAFF RECOM:	No change in value					

****

3552	17 -0189-0003-174-7	LONG REX & BRENDA A				NOTICE VALUE	157,000
2018	987 CARR ST NW ATL			LAND	43,300	CURRENT	157,000
	APPRS: 021	TaxDistrict	05	IMP	113,700	CHANGE	0
	NBHD: 1701.						
	APPL REASON:	Value and Uniformity		Total	157,000.00		
	STAFF RECOM:	No change in value					

****

3553	17 -0189-0004-014-4	DICARLO KRISTEN NESSMITH				NOTICE VALUE	199,300
2018	964 HERNDON ST NW ATL			LAND	40,800	CURRENT	199,300
	APPRS: 021	TaxDistrict	05	IMP	158,500	CHANGE	0
	NBHD: 1701.						
	APPL REASON:	Value and Uniformity		Total	199,300.00		
	STAFF RECOM:	No change in value					

****

3554	17 -0189-0004-022-7	DICARLO KRISTEN NESSMITH				NOTICE VALUE	418,100
2018	1003 LONGLEY AVE NW ATL			LAND	40,900	CURRENT	418,100
	APPRS: 021	TaxDistrict	05	IMP	377,200	CHANGE	0
	NBHD: 1701.						
	APPL REASON:	Value and Uniformity		Total	418,100.00		
	STAFF RECOM:	No change in value					

****

3555	17 -0189-0004-058-1	KALFUT JEFFREY A &				NOTICE VALUE	196,600
2018	953 LONGLEY AVE NW ATL			LAND	39,900	CURRENT	196,600
	APPRS: 021	TaxDistrict	05	IMP	156,700	CHANGE	0
	NBHD: 1701.						
	APPL REASON:	Value and Uniformity		Total	196,600.00		
	STAFF RECOM:	No change in value					

****

3556	17 -0189-0004-060-7	PECHIN RENE IV &				NOTICE VALUE	356,400
2018	940 HERNDON ST NW ATL			LAND	32,800	CURRENT	356,400
	APPRS: 021	TaxDistrict	05	IMP	323,600	CHANGE	0
	NBHD: 1701.						
	APPL REASON:	Value/Unif/Taxibility		Total	356,400.00		
	STAFF RECOM:	No change in value					

****

RESIDENTIAL PROPERTIES

3557	17 -0189-0004-074-8	COLLINS WILSON E & MARSIK CORYN A				NOTICE VALUE	309,000
2018	933 LONGLEY AVE NW ATL			LAND	40,900	CURRENT	309,000
	APPRS: 021	TaxDistrict	05	IMP	268,100	CHANGE	0
	NBHD: 1701.						
	APPL REASON:	Value and Uniformity		Total	309,000.00		
	STAFF RECOM:	No change in value					

****

3558	17 -0189-0004-075-5	ANTONIUS B & CYNTHIA L DIEKER REVOCABLE				NOTICE VALUE	428,800
2018	937 LONGLEY AVE NW ATL			LAND	41,000	CURRENT	428,800
	APPRS: 021	TaxDistrict	05	IMP	387,800	CHANGE	0
	NBHD: 1701.						
	APPL REASON:	Fair Market Value		Total	428,800.00		
	STAFF RECOM:	No change in value					

****

3559	17 -0190-0004-147-9	RODRIGUEZ AMARILIS				NOTICE VALUE	346,600
2018	1079 MARIETTA BLVD NW # 23 ATL			LAND	41,400	CURRENT	346,600
	APPRS: 021	TaxDistrict	05T	IMP	305,200	CHANGE	0
	NBHD: 1701.						
	APPL REASON:	Fair Market Value		Total	346,600.00		
	STAFF RECOM:	No change in value					

****

3560	17 -0190-0005-009-0	BAKER DAVID C & JULIE A				NOTICE VALUE	262,700
2018	964 HALL PL NW ATL			LAND	43,300	CURRENT	262,700
	APPRS: 021	TaxDistrict	05	IMP	219,400	CHANGE	0
	NBHD: 1701.						
	APPL REASON:	Value and Uniformity		Total	262,700.00		
	STAFF RECOM:	No change in value					

****

3561	17 -0190-0005-088-4	HATHPACE LLC &				NOTICE VALUE	461,400
2018	1339 NILES AVE NW ATL			LAND	48,900	CURRENT	461,400
	APPRS: 021	TaxDistrict	05	IMP	412,500	CHANGE	0
	NBHD: 1701.						
	APPL REASON:	Value and Uniformity		Total	461,400.00		
	STAFF RECOM:	No change in value					

****

3562	17 -0191- LL-109-3	KARABANOV PAVEL &				NOTICE VALUE	341,400
2018	1388 STIRLING CIR ATL			LAND	73,000	CURRENT	341,400
	APPRS: 021	TaxDistrict	05	IMP	268,400	CHANGE	0
	NBHD: 7740.6						
	APPL REASON:	Exemption Denial		Total	341,400.00		
	STAFF RECOM:	No change in value					

****

3563	17 -0191-0007-161-6	OTOKAWA KELLY MIDORI				NOTICE VALUE	281,500
2018	1279 AALTO MAIN ATL			LAND	59,700	CURRENT	281,500
	APPRS: 021	TaxDistrict	05	IMP	221,800	CHANGE	0
	NBHD: 7740.6						
	APPL REASON:	Fair Market Value		Total	281,500.00		
	STAFF RECOM:	No change in value					

****

09 August , 2018

A2 Appeal No Changes - Real Property

RESIDENTIAL PROPERTIES

3564	17 -0192-0001-025-8	NOAH JOSEPH S				NOTICE VALUE	165,100
2018	1436 WOODMONT LN NW ATL			LAND	45,000	CURRENT	165,100
	APPRS: 021	TaxDistrict	05	IMP	120,100	CHANGE	0
	NBHD: 1701.						
	APPL REASON:	Fair Market Value		Total	165,100.00		
	STAFF RECOM:	No change in value					

****

3565	17 -0192-0001-054-8	KILLION JESSE D				NOTICE VALUE	175,900
2018	1433 CARROLL DR NW LOT 12 ATL			LAND	33,600	CURRENT	175,900
	APPRS: 021	TaxDistrict	05	IMP	142,300	CHANGE	0
	NBHD: 1701.						
	APPL REASON:	Value and Uniformity		Total	175,900.00		
	STAFF RECOM:	No change in value					

****

3566	17 -0192-0002-012-5	WIEDMAN TOM F & RITA N				NOTICE VALUE	139,300
2018	1412 CARROLL DR NW ATL			LAND	139,300	CURRENT	139,300
	APPRS: 021	TaxDistrict	05	IMP	0	CHANGE	0
	NBHD: 1701.						
	APPL REASON:	Value and Uniformity		Total	139,300.00		
	STAFF RECOM:	No change in value					

****

3567	17 -0192-0002-045-5	WIEDEMAN THOMAS				NOTICE VALUE	466,800
2018	1418 CARROLL DR NW ATL			LAND	43,300	CURRENT	466,800
	APPRS: 021	TaxDistrict	05	IMP	423,500	CHANGE	0
	NBHD: 1701.						
	APPL REASON:	Value and Uniformity		Total	466,800.00		
	STAFF RECOM:	No change in value					

****

3568	17 -0199- LL-019-6	BARGER ROBERT &				NOTICE VALUE	1,045,700
2018	3880 BEECHWOOD DR NW ATL			LAND	377,200	CURRENT	1,045,700
	APPRS: 430	TaxDistrict	05	IMP	668,500	CHANGE	0
	NBHD: 1718.						
	APPL REASON:	Value and Uniformity		Total	1,045,700.00		
	STAFF RECOM:	No change in value					

****

3569	17 -0199- LL-020-4	NICHANI RAJ M				NOTICE VALUE	1,280,100
2018	3850 BEECHWOOD DR NW ATL			LAND	307,000	CURRENT	1,280,100
	APPRS: 430	TaxDistrict	05	IMP	973,100	CHANGE	0
	NBHD: 1718.						
	APPL REASON:	Fair Market Value		Total	1,280,100.00		
	STAFF RECOM:	No change in value					

****

3570	17 -0199-0003-008-5	FRANCOIS BRUNO J				NOTICE VALUE	2,140,900
2018	1250 BEECHWOOD HILLS CT ATL			LAND	461,100	CURRENT	2,140,900
	APPRS: 430	TaxDistrict	05	IMP	1,679,800	CHANGE	0
	NBHD: 1718.						
	APPL REASON:	Value and Uniformity		Total	2,140,900.00		
	STAFF RECOM:	No change in value					

****

RESIDENTIAL PROPERTIES

3571	17 -0206- LL-044-5 U S BANK TRUST N A TRUSTEE				NOTICE VALUE	892,000
2018	1285 HEARDS FERRY RD NW SANDY SPRINGS		LAND	254,300	CURRENT	892,000
	APPRS: 221	TaxDistrict 59	IMP	637,700	CHANGE	0
	NBHD: 7705.					
	APPL REASON: Value and Uniformity		Total	892,000.00		
	STAFF RECOM: No change in value					

****

3572	17 -0206-0011-039-1 MILLS DELORES MARIE				NOTICE VALUE	763,500
2018	425 CAMERON VALLEY CT SANDY SPRINGS		LAND	214,300	CURRENT	763,500
	APPRS: 221	TaxDistrict 59	IMP	549,200	CHANGE	0
	NBHD: 7702.					
	APPL REASON: Value and Uniformity		Total	763,500.00		
	STAFF RECOM: No change in value					

****

3573	17 -0211- LL-195-8 FRIETAS QUAYE &				NOTICE VALUE	770,000
2018	1303 RIVERSCALL LN FUL		LAND	35,500	CURRENT	770,000
	APPRS: 050	TaxDistrict 59	IMP	734,500	CHANGE	0
	NBHD: 7716.					
	APPL REASON: Fair Market Value		Total	770,000.00		
	STAFF RECOM: No change in value					

****

3574	17 -0211- LL-286-5 SRIVASTAVA ARCHANA &				NOTICE VALUE	295,600
2018	200 RIVER VISTA DR UNIT 318 FUL		LAND	42,200	CURRENT	295,600
	APPRS: 050	TaxDistrict 59	IMP	253,400	CHANGE	0
	NBHD: 7716.					
	APPL REASON: Uniformity		Total	295,600.00		
	STAFF RECOM: No change in value					

****

3575	17 -0211- LL-297-2 WYNNE MARVIN I &				NOTICE VALUE	300,200
2018	200 RIVER VISTA DR UNIT 329 FUL		LAND	43,100	CURRENT	300,200
	APPRS: 050	TaxDistrict 59	IMP	257,100	CHANGE	0
	NBHD: 7716.					
	APPL REASON: Value and Uniformity		Total	300,200.00		
	STAFF RECOM: No change in value					

****

3576	17 -0211- LL-327-7 CLAMELIS INVESTMENTS GA LLC				NOTICE VALUE	190,000
2018	200 RIVER VISTA DR UNIT 416 FUL		LAND	23,900	CURRENT	190,000
	APPRS: 050	TaxDistrict 59	IMP	166,100	CHANGE	0
	NBHD: 7716.					
	APPL REASON: Fair Market Value		Total	190,000.00		
	STAFF RECOM: No change in value					

****

3577	17 -0211- LL-348-3 HUTCHISON ELIZABETH A				NOTICE VALUE	204,600
2018	200 RIVER VISTA DR UNIT 437 FUL		LAND	26,700	CURRENT	204,600
	APPRS: 050	TaxDistrict 59	IMP	177,900	CHANGE	0
	NBHD: 7716.					
	APPL REASON: Fair Market Value		Total	204,600.00		
	STAFF RECOM: No change in value					

****

09 August , 2018

A2 Appeal No Changes - Real Property

RESIDENTIAL PROPERTIES

3578	17 -0211- LL-391-3 CROTZER CHARLES H				NOTICE VALUE	263,700
2018	200 RIVER VISTA DR UNIT 536 FUL		LAND	36,900	CURRENT	263,700
	APPRS: 050	TaxDistrict 59	IMP	226,800	CHANGE	0
	NBHD: 7716.					
	APPL REASON: Fair Market Value		Total	263,700.00		
	STAFF RECOM: No change in value					

****

3579	17 -0211- LL-447-3 ROSENBERG ASHLEY F &				NOTICE VALUE	243,500
2018	200 RIVER VISTA DR UNIT 702 FUL		LAND	33,000	CURRENT	243,500
	APPRS: 050	TaxDistrict 59	IMP	210,500	CHANGE	0
	NBHD: 7716.					
	APPL REASON: Value/Unif/Taxibility		Total	243,500.00		
	STAFF RECOM: No change in value					

****

3580	17 -0211- LL-510-8 WHITMIRE LINDA S				NOTICE VALUE	841,100
2018	100 RIVERSEDGE DR UNIT 114 FUL		LAND	89,200	CURRENT	841,100
	APPRS: 050	TaxDistrict 59	IMP	751,900	CHANGE	0
	NBHD: 7716.					
	APPL REASON: Value and Uniformity		Total	841,100.00		
	STAFF RECOM: No change in value					

****

3581	17 -0211- LL-512-4 COHEN JEFFREY S & LYNETTE G				NOTICE VALUE	569,900
2018	100 RIVERSEDGE DR UNIT 122 FUL		LAND	55,300	CURRENT	569,900
	APPRS: 050	TaxDistrict 59	IMP	514,600	CHANGE	0
	NBHD: 7716.					
	APPL REASON: Fair Market Value		Total	569,900.00		
	STAFF RECOM: No change in value					

****

3582	17 -0211- LL-519-9 BECKER KENNETH L				NOTICE VALUE	841,100
2018	100 RIVERSEDGE DR UNIT 134 FUL		LAND	89,200	CURRENT	841,100
	APPRS: 050	TaxDistrict 59	IMP	751,900	CHANGE	0
	NBHD: 7716.					
	APPL REASON: Fair Market Value		Total	841,100.00		
	STAFF RECOM: No change in value					

****

3583	17 -0211- LL-536-3 ROTHMAN ROBERT L &				NOTICE VALUE	569,900
2018	200 RIVERSEDGE DR UNIT 232 FUL		LAND	55,300	CURRENT	569,900
	APPRS: 050	TaxDistrict 59	IMP	514,600	CHANGE	0
	NBHD: 7716.					
	APPL REASON: Value and Uniformity		Total	569,900.00		
	STAFF RECOM: No change in value					

****

3584	17 -0221- LL-395-2 COX STEPHANIE M &				NOTICE VALUE	221,600
2018	1496 LIBERTY PKWY ATL		LAND	68,000	CURRENT	221,600
	APPRS: 021	TaxDistrict 05	IMP	153,600	CHANGE	0
	NBHD: 7740.5					
	APPL REASON: Fair Market Value		Total	221,600.00		
	STAFF RECOM: No change in value					

****

RESIDENTIAL PROPERTIES

3585	17 -0221- LL-449-7	ESTES RYAN J &				NOTICE VALUE	226,200
2018	1757 LIBERTY PKWY ATL			LAND	67,400	CURRENT	226,200
	APPRS: 021	TaxDistrict	05	IMP	158,800	CHANGE	0
	NBHD: 7740.5						
	APPL REASON: Fair Market Value			Total	226,200.00		
	STAFF RECOM: No change in value						

****

3586	17 -0221- LL-489-3	CHOCKBENGBOUN PHONEXAY				NOTICE VALUE	272,900
2018	1837 LIBERTY PKWY ATL			LAND	91,100	CURRENT	272,900
	APPRS: 021	TaxDistrict	05	IMP	181,800	CHANGE	0
	NBHD: 7740.5						
	APPL REASON: Value and Uniformity			Total	272,900.00		
	STAFF RECOM: No change in value						

****

3587	17 -0223-0003-003-6	BRISTLECONE DEVELOPERS LLC				NOTICE VALUE	64,000
2018	1718 ALMA ST NW ATL			LAND	34,200	CURRENT	64,000
	APPRS: 221	TaxDistrict	05	IMP	29,800	CHANGE	0
	NBHD: 1736.						
	APPL REASON: Fair Market Value			Total	64,000.00		
	STAFF RECOM: No change in value						

****

3588	17 -0223-0005-039-8	YARWOOD CRAIG				NOTICE VALUE	127,100
2018	1631 CARROLL DR NW ATL			LAND	34,500	CURRENT	127,100
	APPRS: 221	TaxDistrict	05	IMP	92,600	CHANGE	0
	NBHD: 1736.						
	APPL REASON: Fair Market Value			Total	127,100.00		
	STAFF RECOM: No change in value						

****

3589	17 -0224-0003-203-1	HOLBIN KELLY				NOTICE VALUE	362,000
2018	1609 DREW DR ATL			LAND	73,200	CURRENT	362,000
	APPRS: 221	TaxDistrict	05V	IMP	288,800	CHANGE	0
	NBHD: 1736.3						
	APPL REASON: Value and Uniformity			Total	362,000.00		
	STAFF RECOM: No change in value						

****

3590	17 -0224-0003-207-2	DEFRIECE KATE				NOTICE VALUE	365,600
2018	1629 DREW DR ATL			LAND	70,700	CURRENT	365,600
	APPRS: 221	TaxDistrict	05V	IMP	294,900	CHANGE	0
	NBHD: 1736.3						
	APPL REASON: Value and Uniformity			Total	365,600.00		
	STAFF RECOM: No change in value						

****

3591	17 -0224-0003-208-0	PAVLAK GREGG &				NOTICE VALUE	367,000
2018	1633 DREW DR ATL			LAND	70,100	CURRENT	367,000
	APPRS: 221	TaxDistrict	05V	IMP	296,900	CHANGE	0
	NBHD: 1736.3						
	APPL REASON: Value and Uniformity			Total	367,000.00		
	STAFF RECOM: No change in value						

****

09 August , 2018

A2 Appeal No Changes - Real Property

RESIDENTIAL PROPERTIES

3592	17 -0226-0002-003-4	DIXON MARY FRANCIS				NOTICE VALUE	39,000
2018	1101 JONES AVE NW ATL			LAND	10,200	CURRENT	39,000
	APPRS: 020	TaxDistrict	05V	IMP	28,800	CHANGE	0
	NBHD: 1409.						
	APPL REASON:	Fair Market Value		Total	39,000.00		
	STAFF RECOM:	No change in value					

****

3593	17 -0226-0004-030-5	PERRIE DAVID				NOTICE VALUE	44,600
2018	1084 CATO ST NW ATL			LAND	9,500	CURRENT	44,600
	APPRS: 020	TaxDistrict	05V	IMP	35,100	CHANGE	0
	NBHD: 1409.						
	APPL REASON:	Fair Market Value		Total	44,600.00		
	STAFF RECOM:	No change in value					

****

3594	17 -0227- LL-043-2	HORLICK ROBERT S				NOTICE VALUE	328,400
2018	972 WEST HIGHLAND DR ATL			LAND	115,100	CURRENT	328,400
	APPRS: 221	TaxDistrict	05V	IMP	213,300	CHANGE	0
	NBHD: 1736.2						
	APPL REASON:	Value and Uniformity		Total	328,400.00		
	STAFF RECOM:	No change in value					

****

3595	17 -0227- LL-212-3	DIMEGLIO ANTHONY SALVATORE &				NOTICE VALUE	310,100
2018	901 PROCTOR RANCH DR ATL			LAND	68,700	CURRENT	310,100
	APPRS: 050	TaxDistrict	05V	IMP	241,400	CHANGE	0
	NBHD: 1736.2						
	APPL REASON:	Value and Uniformity		Total	310,100.00		
	STAFF RECOM:	No change in value					

****

3596	17 -0229-0001-102-2	EVANS CRYSTAL &				NOTICE VALUE	171,000
2018	1870 FRANCIS AVE NW ATL			LAND	31,300	CURRENT	171,000
	APPRS: 221	TaxDistrict	05	IMP	139,700	CHANGE	0
	NBHD: 1736.						
	APPL REASON:	Value and Uniformity		Total	171,000.00		
	STAFF RECOM:	No change in value					

****

3597	17 -0229-0001-125-3	WASSERMAN COURTNEY C				NOTICE VALUE	129,900
2018	1832 SPRING AVE NW ATL			LAND	35,500	CURRENT	129,900
	APPRS: 221	TaxDistrict	05	IMP	94,400	CHANGE	0
	NBHD: 1736.						
	APPL REASON:	Exemption Denial		Total	129,900.00		
	STAFF RECOM:	No change in value					

****

3598	17 -0230- LL-030-4	DUNSEATH TOWNHOMES L L C				NOTICE VALUE	34,400
2018	ANNE ST NW ATL			LAND	34,400	CURRENT	34,400
	APPRS: 021	TaxDistrict	05	IMP	0	CHANGE	0
	NBHD: 1735.						
	APPL REASON:	Value and Uniformity		Total	34,400.00		
	STAFF RECOM:	No change in value					

****

RESIDENTIAL PROPERTIES

3599	17 -0230-0002-010-3	DUNSEATH TOWNHOMES LLC				NOTICE VALUE	37,700
2018	LA DAWN LN NW ATL			LAND	37,700	CURRENT	37,700
	APPRS: 021	TaxDistrict	05	IMP	0	CHANGE	0
	NBHD: 1735.						
	APPL REASON:	Value and Uniformity		Total	37,700.00		
	STAFF RECOM:	No change in value					

****

3600	17 -0230-0002-038-4	SELIG ENTERPRISES INC				NOTICE VALUE	40,000
2018	1921 ANNE ST NW ATL			LAND	40,000	CURRENT	40,000
	APPRS: 021	TaxDistrict	05	IMP	0	CHANGE	0
	NBHD: 1735.						
	APPL REASON:	Value and Uniformity		Total	40,000.00		
	STAFF RECOM:	No change in value					

****

3601	17 -0230-0003-008-6	GREEVER CHARLES H &				NOTICE VALUE	619,100
2018	2052 LA DAWN LN NW ATL			LAND	24,400	CURRENT	619,100
	APPRS: 021	TaxDistrict	05	IMP	594,700	CHANGE	0
	NBHD: 1735.						
	APPL REASON:	Value/Unif/Taxibility		Total	619,100.00		
	STAFF RECOM:	No change in value					

****

3602	17 -0230-0003-010-2	FIVEASH CHARLIE M ET AL				NOTICE VALUE	130,400
2018	2034 LA DAWN LN NW ATL			LAND	24,500	CURRENT	130,400
	APPRS: 221	TaxDistrict	05	IMP	105,900	CHANGE	0
	NBHD: 1735.						
	APPL REASON:	Fair Market Value		Total	130,400.00		
	STAFF RECOM:	No change in value					

****

3603	17 -0230-0003-088-8	HUDSON ROBERT M & KARYN C				NOTICE VALUE	167,600
2018	2165 ADAMS DR NW ATL			LAND	30,500	CURRENT	167,600
	APPRS: 021	TaxDistrict	05	IMP	137,100	CHANGE	0
	NBHD: 1735.						
	APPL REASON:	Value/Unif/Taxibility		Total	167,600.00		
	STAFF RECOM:	No change in value					

****

3604	17 -0230-0005-011-8	FIVEASH CHARLIE				NOTICE VALUE	124,500
2018	1929 SUMTER ST NW ATL			LAND	26,500	CURRENT	124,500
	APPRS: 221	TaxDistrict	05	IMP	98,000	CHANGE	0
	NBHD: 1735.						
	APPL REASON:	Value and Uniformity		Total	124,500.00		
	STAFF RECOM:	No change in value					

****

3605	17 -0230-0005-024-1	BLUE HARBOR HOLDINGS LLC				NOTICE VALUE	93,800
2018	1970 SUMTER ST NW ATL			LAND	25,100	CURRENT	93,800
	APPRS: 221	TaxDistrict	05	IMP	68,700	CHANGE	0
	NBHD: 1735.						
	APPL REASON:	Fair Market Value		Total	93,800.00		
	STAFF RECOM:	No change in value					

****

09 August , 2018

A2 Appeal No Changes - Real Property

RESIDENTIAL PROPERTIES

3606	17 -0230-0006-044-8	BLUE HARBOR HOLDINGS LLC				NOTICE VALUE	120,800
2018	1802 LA DAWN LN NW ATL			LAND	28,400	CURRENT	120,800
	APPRS: 221	TaxDistrict	05	IMP	92,400	CHANGE	0
	NBHD: 1735.						
	APPL REASON:	Fair Market Value		Total	120,800.00		
	STAFF RECOM:	No change in value					

****

3607	17 -0236- LL-060-5	ALSOBROOK FISK MARY DENISE				NOTICE VALUE	227,200
2018	4246 RIVER GREEN DR 207 ATL			LAND	42,500	CURRENT	227,200
	APPRS: 430	TaxDistrict	05	IMP	184,700	CHANGE	0
	NBHD: 9916.7						
	APPL REASON:	Value and Uniformity		Total	227,200.00		
	STAFF RECOM:	No change in value					

****

3608	17 -0236- LL-070-4	WOOLRIDGE DEBORA J				NOTICE VALUE	189,200
2018	4248 RIVER GREEN DR # 301 ATL			LAND	31,100	CURRENT	189,200
	APPRS: 430	TaxDistrict	05	IMP	158,100	CHANGE	0
	NBHD: 9916.7						
	APPL REASON:	Value/Unif/Taxibility		Total	189,200.00		
	STAFF RECOM:	No change in value					

****

3609	17 -0236- LL-079-5	BAKSHI PRATIMA R				NOTICE VALUE	215,800
2018	4248 RIVER GREEN DR # 310 ATL			LAND	40,800	CURRENT	215,800
	APPRS: 430	TaxDistrict	05	IMP	175,000	CHANGE	0
	NBHD: 9916.7						
	APPL REASON:	Value and Uniformity		Total	215,800.00		
	STAFF RECOM:	No change in value					

****

3610	17 -0236- LL-115-7	CHEN JUN				NOTICE VALUE	345,200
2018	4254 RIVER GREEN DR # 602 ATL			LAND	42,500	CURRENT	345,200
	APPRS: 430	TaxDistrict	05	IMP	302,700	CHANGE	0
	NBHD: 9916.7						
	APPL REASON:	Fair Market Value		Total	345,200.00		
	STAFF RECOM:	No change in value					

****

3611	17 -0244-0004-036-0	MURDOCK FRANCA				NOTICE VALUE	400,900
2018	2173 PARKVIEW RUN ATL			LAND	63,700	CURRENT	400,900
	APPRS: 221	TaxDistrict	05V	IMP	337,200	CHANGE	0
	NBHD: 7791.						
	APPL REASON:	Value and Uniformity		Total	400,900.00		
	STAFF RECOM:	No change in value					

****

3612	17 -0245- LL-082-8	NICHOLAS OLAYA				NOTICE VALUE	360,200
2018	1961 BRANTLEY WALK LN ATL			LAND	54,700	CURRENT	360,200
	APPRS: 221	TaxDistrict	05	IMP	305,500	CHANGE	0
	NBHD: 7791.2						
	APPL REASON:	Value and Uniformity		Total	360,200.00		
	STAFF RECOM:	No change in value					

****

RESIDENTIAL PROPERTIES

3613	17 -0246-0002-019-6	2289 ABNER PLACE LLC				NOTICE VALUE	24,400
2018	2289 ABNER PL NW ATL			LAND	6,300	CURRENT	24,400
	APPRS: 221	TaxDistrict	05V	IMP	18,100	CHANGE	0
	NBHD: 1738.						
	APPL REASON:	Value and Uniformity		Total	24,400.00		
	STAFF RECOM:	No change in value					

****

3614	17 -0246-0002-056-8	SIXTEEN EIGHTY MARY GEORGE LLC				NOTICE VALUE	30,200
2018	1680 MARY GEORGE AVE NW ATL			LAND	5,200	CURRENT	30,200
	APPRS: 221	TaxDistrict	05V	IMP	25,000	CHANGE	0
	NBHD: 1738.						
	APPL REASON:	Value and Uniformity		Total	30,200.00		
	STAFF RECOM:	No change in value					

****

3615	17 -0246-0002-073-3	ONE SIX TWO SIX ABNER TERRACE LLC				NOTICE VALUE	29,400
2018	1626 ABNER TER NW ATL			LAND	5,200	CURRENT	29,400
	APPRS: 221	TaxDistrict	05V	IMP	24,200	CHANGE	0
	NBHD: 1738.						
	APPL REASON:	Value and Uniformity		Total	29,400.00		
	STAFF RECOM:	No change in value					

****

3616	17 -0246-0002-078-2	1660 ABNER TERRACE LLC				NOTICE VALUE	29,900
2018	1660 ABNER TER NW ATL			LAND	5,100	CURRENT	29,900
	APPRS: 221	TaxDistrict	05V	IMP	24,800	CHANGE	0
	NBHD: 1738.						
	APPL REASON:	Value and Uniformity		Total	29,900.00		
	STAFF RECOM:	No change in value					

****

3617	17 -0246-0002-094-9	ONE SIX ONE FIVE ABNER TERRACE PARTNERS				NOTICE VALUE	31,600
2018	1615 ABNER TER NW ATL			LAND	5,200	CURRENT	31,600
	APPRS: 221	TaxDistrict	05V	IMP	26,400	CHANGE	0
	NBHD: 1738.						
	APPL REASON:	Value and Uniformity		Total	31,600.00		
	STAFF RECOM:	No change in value					

****

3618	17 -0246-0003-034-4	MARY GEORGE 1585 LLC				NOTICE VALUE	71,200
2018	1585 MARY GEORGE AVE NW ATL			LAND	4,400	CURRENT	71,200
	APPRS: 221	TaxDistrict	05V	IMP	66,800	CHANGE	0
	NBHD: 1738.						
	APPL REASON:	Value and Uniformity		Total	71,200.00		
	STAFF RECOM:	No change in value					

****

3619	17 -0246-0003-046-8	SEVEN D VENTURES LLC				NOTICE VALUE	78,300
2018	1540 MARY GEORGE AVE NW ATL			LAND	5,200	CURRENT	78,300
	APPRS: 221	TaxDistrict	05V	IMP	73,100	CHANGE	0
	NBHD: 1738.						
	APPL REASON:	Value and Uniformity		Total	78,300.00		
	STAFF RECOM:	No change in value					

****

09 August , 2018

A2 Appeal No Changes - Real Property

RESIDENTIAL PROPERTIES

3620	17 -0246-0003-049-2	2164 ABNER LLC				NOTICE VALUE	31,600
2018	2164 ABNER PL NW ATL			LAND	5,500	CURRENT	31,600
	APPRS: 221	TaxDistrict	05V	IMP	26,100	CHANGE	0
	NBHD: 1738.						
	APPL REASON:	Value and Uniformity		Total	31,600.00		
	STAFF RECOM:	No change in value					

****

3621	17 -0246-0003-059-1	2129 ABNER LLC				NOTICE VALUE	37,100
2018	2129 ABNER PL NW ATL			LAND	5,400	CURRENT	37,100
	APPRS: 221	TaxDistrict	05V	IMP	31,700	CHANGE	0
	NBHD: 1738.						
	APPL REASON:	Value and Uniformity		Total	37,100.00		
	STAFF RECOM:	No change in value					

****

3622	17 -0246-0004-066-5	SEVEN D VENTURES LLC				NOTICE VALUE	27,200
2018	2365 ARNO CT NW ATL			LAND	5,700	CURRENT	27,200
	APPRS: 221	TaxDistrict	05V	IMP	21,500	CHANGE	0
	NBHD: 1738.						
	APPL REASON:	Value and Uniformity		Total	27,200.00		
	STAFF RECOM:	No change in value					

****

3623	17 -0246-0004-095-4	LWK VENTURES LLC				NOTICE VALUE	29,500
2018	2378 ARNO CT NW ATL			LAND	5,500	CURRENT	29,500
	APPRS: 221	TaxDistrict	05V	IMP	24,000	CHANGE	0
	NBHD: 1738.						
	APPL REASON:	Value and Uniformity		Total	29,500.00		
	STAFF RECOM:	No change in value					

****

3624	17 -0246-0005-030-0	TALLY HOMES LLC				NOTICE VALUE	26,800
2018	2201 AJAX DR NW ATL			LAND	6,200	CURRENT	26,800
	APPRS: 221	TaxDistrict	05V	IMP	20,600	CHANGE	0
	NBHD: 1738.						
	APPL REASON:	Value and Uniformity		Total	26,800.00		
	STAFF RECOM:	No change in value					

****

3625	17 -0246-0005-046-6	SEVEN D VENTRUES LLC				NOTICE VALUE	28,900
2018	2217 AJAX DR NW ATL			LAND	5,400	CURRENT	28,900
	APPRS: 221	TaxDistrict	05V	IMP	23,500	CHANGE	0
	NBHD: 1738.						
	APPL REASON:	Value and Uniformity		Total	28,900.00		
	STAFF RECOM:	No change in value					

****

3626	17 -0251-0006-016-0	STEVEN D VENTURES LLC				NOTICE VALUE	32,300
2018	2539 ABNER PL NW ATL			LAND	6,200	CURRENT	32,300
	APPRS: 221	TaxDistrict	05V	IMP	26,100	CHANGE	0
	NBHD: 1738.						
	APPL REASON:	Value and Uniformity		Total	32,300.00		
	STAFF RECOM:	No change in value					

****

RESIDENTIAL PROPERTIES

3627	17 -0251-0008-004-4	1681 AUDREY PLACE LLC				NOTICE VALUE	43,900
2018	1681 AUDREY PL NW ATL			LAND	4,900	CURRENT	43,900
	APPRS: 221	TaxDistrict	05	IMP	39,000	CHANGE	0
	NBHD: 1738.						
	APPL REASON: Value and Uniformity			Total	43,900.00		
	STAFF RECOM: No change in value						

****

3628	17 -0251-0008-005-1	1673 AUDREY PLACE LLC				NOTICE VALUE	53,500
2018	1673 AUDREY PL NW ATL			LAND	4,900	CURRENT	53,500
	APPRS: 221	TaxDistrict	05	IMP	48,600	CHANGE	0
	NBHD: 1738.						
	APPL REASON: Value and Uniformity			Total	53,500.00		
	STAFF RECOM: No change in value						

****

3629	17 -0251-0008-007-7	LESTER JAMES				NOTICE VALUE	42,700
2018	1663 AUDREY PL NW ATL			LAND	4,900	CURRENT	42,700
	APPRS: 221	TaxDistrict	05	IMP	37,800	CHANGE	0
	NBHD: 1738.						
	APPL REASON: Value and Uniformity			Total	42,700.00		
	STAFF RECOM: No change in value						

****

3630	17 -0252-0003-031-1	BALLARD BETTY FRANCES ET AL				NOTICE VALUE	187,200
2018	2088 HOLLYWOOD RD NW ATL			LAND	52,500	CURRENT	187,200
	APPRS: 221	TaxDistrict	05V	IMP	134,700	CHANGE	0
	NBHD: 1744.1						
	APPL REASON: Value and Uniformity			Total	187,200.00		
	STAFF RECOM: No change in value						

****

3631	17 -0252-0003-032-9	BALLARD BETTY FRANCES ET AL				NOTICE VALUE	159,500
2018	2107 BOLTON RD NW ATL			LAND	65,400	CURRENT	159,500
	APPRS: 221	TaxDistrict	05V	IMP	94,100	CHANGE	0
	NBHD: 1744.						
	APPL REASON: Value and Uniformity			Total	159,500.00		
	STAFF RECOM: No change in value						

****

3632	17 -0252-0003-033-7	BALLARD BETTY FRANCES ET AL				NOTICE VALUE	196,000
2018	2084 HOLLYWOOD RD NW ATL			LAND	48,600	CURRENT	196,000
	APPRS: 221	TaxDistrict	05V	IMP	147,400	CHANGE	0
	NBHD: 1744.1						
	APPL REASON: Value and Uniformity			Total	196,000.00		
	STAFF RECOM: No change in value						

****

3633	17 -0252-0003-038-6	BALLARD BETTY FRANCES ET AL				NOTICE VALUE	117,100
2018	2115 BOLTON RD NW ATL			LAND	71,800	CURRENT	117,100
	APPRS: 221	TaxDistrict	05V	IMP	45,300	CHANGE	0
	NBHD: 1744.						
	APPL REASON: Value and Uniformity			Total	117,100.00		
	STAFF RECOM: No change in value						

****

RESIDENTIAL PROPERTIES

3634	17 -0252-0003-044-4	JIHAD & SOHAIR ABDULLAH				NOTICE VALUE	154,000
2018	2455 CLAUDE ST NW ATL			LAND	52,400	CURRENT	154,000
	APPRS: 221	TaxDistrict	05	IMP	101,600	CHANGE	0
	NBHD: 1744.1						
	APPL REASON:	Value and Uniformity		Total	154,000.00		
	STAFF RECOM:	No change in value					

****

3635	17 -0253- LL-029-8	KATZ HOLDINGS LLC				NOTICE VALUE	101,400
2018	2250 BERNARD RD NW ATL			LAND	101,400	CURRENT	101,400
	APPRS: 221	TaxDistrict	05	IMP	0	CHANGE	0
	NBHD: 1744.						
	APPL REASON:	Value and Uniformity		Total	101,400.00		
	STAFF RECOM:	No change in value					

****

3636	17 -0253-0001-154-2	RUSTIC CARL				NOTICE VALUE	333,300
2018	2289 PAUL AVE NW ATL			LAND	83,200	CURRENT	333,300
	APPRS: 221	TaxDistrict	05	IMP	250,100	CHANGE	0
	NBHD: 1744.						
	APPL REASON:	Fair Market Value		Total	333,300.00		
	STAFF RECOM:	No change in value					

****

3637	17 -0253-0003-012-0	DONDERO GARY KATE & JONATHAN DAVID				NOTICE VALUE	177,700
2018	2190 SPINK ST NW ATL			LAND	92,800	CURRENT	177,700
	APPRS: 221	TaxDistrict	05	IMP	84,900	CHANGE	0
	NBHD: 1744.						
	APPL REASON:	Value and Uniformity		Total	177,700.00		
	STAFF RECOM:	No change in value					

****

3638	17 -0253-0007-029-0	BALLARD BETTY FRANCES ET AL				NOTICE VALUE	117,500
2018	2086 BOLTON RD NW ATL			LAND	73,200	CURRENT	117,500
	APPRS: 221	TaxDistrict	05V	IMP	44,300	CHANGE	0
	NBHD: 1744.						
	APPL REASON:	Value and Uniformity		Total	117,500.00		
	STAFF RECOM:	No change in value					

****

3639	17 -0253-0008-046-3	COX JOSEPH LEE &				NOTICE VALUE	354,200
2018	2531 FORREST AVE NW ATL			LAND	64,400	CURRENT	354,200
	APPRS: 221	TaxDistrict	05	IMP	289,800	CHANGE	0
	NBHD: 1744.						
	APPL REASON:	Value and Uniformity		Total	354,200.00		
	STAFF RECOM:	No change in value					

****

3640	17 -0253-0009-008-2	PERSONS MICHELE L & THADDEUS W				NOTICE VALUE	190,300
2018	2480 EDWARDS DR NW ATL			LAND	72,200	CURRENT	190,300
	APPRS: 221	TaxDistrict	05	IMP	118,100	CHANGE	0
	NBHD: 1744.						
	APPL REASON:	Value and Uniformity		Total	190,300.00		
	STAFF RECOM:	No change in value					

****

09 August , 2018

A2 Appeal No Changes - Real Property

RESIDENTIAL PROPERTIES

3641	17 -0253-0010-031-1	EZZAOUIA ACHRAF &				NOTICE VALUE	300,000
2018	2350 BERNARD RD NW ATL			LAND	67,200	CURRENT	300,000
	APPRS: 221	TaxDistrict	05	IMP	232,800	CHANGE	0
	NBHD: 1744.						
	APPL REASON:	Value and Uniformity		Total	300,000.00		
	STAFF RECOM:	No change in value					

****

3642	17 -0253-0010-089-9	RITTERBECK MATTHEW P				NOTICE VALUE	257,300
2018	2431 PAUL AVE NW ATL			LAND	64,100	CURRENT	257,300
	APPRS: 221	TaxDistrict	05	IMP	193,200	CHANGE	0
	NBHD: 1744.						
	APPL REASON:	Value and Uniformity		Total	257,300.00		
	STAFF RECOM:	No change in value					

****

3643	17 -0257-0005-058-7	TWO SEVEN NINE ZERO REVERE DRIVE LLC				NOTICE VALUE	35,400
2018	2790 REVERE DR NW ATL			LAND	11,800	CURRENT	35,400
	APPRS: 221	TaxDistrict	05	IMP	23,600	CHANGE	0
	NBHD: 1741.						
	APPL REASON:	Value and Uniformity		Total	35,400.00		
	STAFF RECOM:	No change in value					

****

3644	17 -0257-0005-077-7	ASCHER GARY				NOTICE VALUE	50,800
2018	2838 CARDO DR NW ATL			LAND	11,200	CURRENT	50,800
	APPRS: 221	TaxDistrict	05	IMP	39,600	CHANGE	0
	NBHD: 1741.						
	APPL REASON:	Value and Uniformity		Total	50,800.00		
	STAFF RECOM:	No change in value					

****

3645	17 -0258-0003-006-7	SCOTT KING CIRCUIT TRAINING LLC				NOTICE VALUE	77,200
2018	1285 NORTHWEST DR NW ATL			LAND	29,200	CURRENT	77,200
	APPRS: 221	TaxDistrict	05	IMP	48,000	CHANGE	0
	NBHD: 1740.						
	APPL REASON:	Value and Uniformity		Total	77,200.00		
	STAFF RECOM:	No change in value					

****

3646	17 -0258-0003-029-9	KATZ ALON				NOTICE VALUE	87,000
2018	1245 NORTHWEST DR NW ATL			LAND	16,100	CURRENT	87,000
	APPRS: 221	TaxDistrict	05	IMP	70,900	CHANGE	0
	NBHD: 1740.						
	APPL REASON:	Value and Uniformity		Total	87,000.00		
	STAFF RECOM:	No change in value					

****

3647	17 -0258-0003-031-5	KATZ ALON				NOTICE VALUE	54,100
2018	1249 NORTHWEST DR NW ATL			LAND	15,500	CURRENT	54,100
	APPRS: 221	TaxDistrict	05	IMP	38,600	CHANGE	0
	NBHD: 1740.						
	APPL REASON:	Value and Uniformity		Total	54,100.00		
	STAFF RECOM:	No change in value					

****

RESIDENTIAL PROPERTIES

3648	17 -0258-0003-032-3	KATZ ALON				NOTICE VALUE	83,800
2018	1241 NORTHWEST DR NW ATL			LAND	18,500	CURRENT	83,800
	APPRS: 221	TaxDistrict	05	IMP	65,300	CHANGE	0
	NBHD: 1740.						
	APPL REASON: Value and Uniformity			Total	83,800.00		
	STAFF RECOM: No change in value						

****

3649	17 -0258-0004-003-3	TWO SIX SEVEN FOUR MANGO CIRCLE LLC				NOTICE VALUE	65,300
2018	2674 MANGO CIR NW ATL			LAND	14,800	CURRENT	65,300
	APPRS: 221	TaxDistrict	05	IMP	50,500	CHANGE	0
	NBHD: 1740.						
	APPL REASON: Value and Uniformity			Total	65,300.00		
	STAFF RECOM: No change in value						

****

3650	17 -0261- LL-063-7	KATZ INVESTMENTS INC				NOTICE VALUE	101,600
2018	NORTHWEST DR NW ATL			LAND	101,600	CURRENT	101,600
	APPRS: 221	TaxDistrict	05	IMP	0	CHANGE	0
	NBHD: 1740.						
	APPL REASON: Exemption Denial			Total	101,600.00		
	STAFF RECOM: No change in value						

****

3651	21 -5470-0973-241-9	GHAZEL MOHAMMED &				NOTICE VALUE	216,100
2018	13300 MORRIS RD # 124 FUL			LAND	43,200	CURRENT	216,100
	APPRS: 612	TaxDistrict	56	IMP	172,900	CHANGE	0
	NBHD: 9902.1						
	APPL REASON: Exemption Denial			Total	216,100.00		
	STAFF RECOM: No change in value						

****

3652	21 -5471-0972-028-0	WALKER KHADENE				NOTICE VALUE	176,200
2018	180 GALECREST DR FUL			LAND	35,200	CURRENT	176,200
	APPRS: 612	TaxDistrict	56	IMP	141,000	CHANGE	0
	NBHD: 9914.5						
	APPL REASON: Fair Market Value			Total	176,200.00		
	STAFF RECOM: No change in value						

****

3653	21 -5520-0975-073-4	BENGE TODD D				NOTICE VALUE	380,100
2018	3840 FAIRHILL PT FUL			LAND	93,800	CURRENT	380,100
	APPRS: 612	TaxDistrict	56	IMP	286,300	CHANGE	0
	NBHD: 9970.5						
	APPL REASON: Value and Uniformity			Total	380,100.00		
	STAFF RECOM: No change in value						

****

3654	21 -5520-0975-077-5	CRUMBLEY MICHELLE H &				NOTICE VALUE	371,300
2018	3856 FAIRHILL PT FUL			LAND	93,800	CURRENT	371,300
	APPRS: 612	TaxDistrict	56	IMP	277,500	CHANGE	0
	NBHD: 9970.5						
	APPL REASON: Fair Market Value			Total	371,300.00		
	STAFF RECOM: No change in value						

****

RESIDENTIAL PROPERTIES

3655	21 -5520-0975-088-2	BROCK KENNETH M				NOTICE VALUE	326,800
2018	3901 FAIRHILL PT FUL			LAND	93,800	CURRENT	326,800
	APPRS: 612	TaxDistrict	56	IMP	233,000	CHANGE	0
	NBHD: 9970.5						
	APPL REASON:	Fair Market Value		Total	326,800.00		
	STAFF RECOM:	No change in value					

****

3656	21 -5520-0975-127-8	BROWN ANDREA Y				NOTICE VALUE	250,600
2018	13237 WARRENSVILLE COVE FUL			LAND	90,900	CURRENT	250,600
	APPRS: 612	TaxDistrict	56	IMP	159,700	CHANGE	0
	NBHD: 9970.5						
	APPL REASON:	Value and Uniformity		Total	250,600.00		
	STAFF RECOM:	No change in value					

****

3657	21 -5611-1104-006-6	VANDERGRIFF ROBERT R				NOTICE VALUE	1,148,900
2018	15 CLUB CT ALP			LAND	344,300	CURRENT	1,148,900
	APPRS: 013	TaxDistrict	10	IMP	804,600	CHANGE	0
	NBHD: 2101.1						
	APPL REASON:	Value and Uniformity		Total	1,148,900.00		
	STAFF RECOM:	No change in value					

****

3658	21 -5640-1105-027-6	MUMMERT REVOCABLE TRUST THE				NOTICE VALUE	825,000
2018	1155 ADMIRAL CROSSING ALP			LAND	258,000	CURRENT	825,000
	APPRS: 013	TaxDistrict	10	IMP	567,000	CHANGE	0
	NBHD: 2101.1						
	APPL REASON:	Value and Uniformity		Total	825,000.00		
	STAFF RECOM:	No change in value					

****

3659	21 -5650-1102-027-6	SHEN LI & YANG JI				NOTICE VALUE	770,000
2018	5040 GREATWOOD LN ALP			LAND	203,200	CURRENT	770,000
	APPRS: 013	TaxDistrict	10	IMP	566,800	CHANGE	0
	NBHD: 2101.1						
	APPL REASON:	Fair Market Value		Total	770,000.00		
	STAFF RECOM:	No change in value					

****

3660	21 -5672-1252-048-4	MC NULTY ROBERT W &				NOTICE VALUE	456,600
2018	1960 SEVEN SEAS CT ALP			LAND	79,900	CURRENT	456,600
	APPRS: 013	TaxDistrict	10	IMP	376,700	CHANGE	0
	NBHD: 2102.2						
	APPL REASON:	Value and Uniformity		Total	456,600.00		
	STAFF RECOM:	No change in value					

****

3661	21 -5680-1054-119-3	SUBRAMANIAN SUNDARA NAGESWARAN				NOTICE VALUE	352,900
2018	12981 DARTMORE CIR ALP			LAND	38,100	CURRENT	352,900
	APPRS: 013	TaxDistrict	10	IMP	314,800	CHANGE	0
	NBHD: 2100.						
	APPL REASON:	Value and Uniformity		Total	352,900.00		
	STAFF RECOM:	No change in value					

****

RESIDENTIAL PROPERTIES

3662	21 -5701-1189-062-8	BONELL MICHAL N &				NOTICE VALUE	430,600
2018	12290 DOUGLAS RD ALP			LAND	82,900	CURRENT	430,600
	APPRS: 013	TaxDistrict	10	IMP	347,700	CHANGE	0
	NBHD: 2100.4						
	APPL REASON:	Value and Uniformity		Total	430,600.00		
	STAFF RECOM:	No change in value					

****

3663	21 -5711-1232-079-7	JAFFE RANDI SUE BAILL				NOTICE VALUE	472,600
2018	240 WEATHERLY RUN ALP			LAND	125,700	CURRENT	472,600
	APPRS: 013	TaxDistrict	10	IMP	346,900	CHANGE	0
	NBHD: 2102.1						
	APPL REASON:	Value and Taxibility		Total	472,600.00		
	STAFF RECOM:	No change in value					

****

3664	21 -5712-1233-008-4	ALBRIGHT JOSEPH S & MARY J				NOTICE VALUE	596,800
2018	670 AMERICAS CUP COVE ALP			LAND	145,800	CURRENT	596,800
	APPRS: 013	TaxDistrict	10	IMP	451,000	CHANGE	0
	NBHD: 2102.1						
	APPL REASON:	Fair Market Value		Total	596,800.00		
	STAFF RECOM:	No change in value					

****

3665	21 -5720-1124-083-9	PATEL NAYAN K & SAPNA N				NOTICE VALUE	704,500
2018	197 WIND FLOWER CT FUL			LAND	114,300	CURRENT	704,500
	APPRS: 106	TaxDistrict	57	IMP	590,200	CHANGE	0
	NBHD: 2121.						
	APPL REASON:	Value and Uniformity		Total	704,500.00		
	STAFF RECOM:	No change in value					

****

3666	21 -5721-1164-097-9	CROWDER PATRICIA				NOTICE VALUE	264,200
2018	12530 CONCORD HALL DR FUL			LAND	76,900	CURRENT	264,200
	APPRS: 106	TaxDistrict	57	IMP	187,300	CHANGE	0
	NBHD: 2105.						
	APPL REASON:	Value/Unif/Taxibility		Total	264,200.00		
	STAFF RECOM:	No change in value					

****

3667	21 -5722-1124-044-9	KHAN MIRZA & KULSOOM				NOTICE VALUE	261,300
2018	115 GATE DANCER WAY FUL			LAND	43,600	CURRENT	261,300
	APPRS: 106	TaxDistrict	10	IMP	217,700	CHANGE	0
	NBHD: 2105.						
	APPL REASON:	Value and Uniformity		Total	261,300.00		
	STAFF RECOM:	No change in value					

****

3668	21 -5740-1257-091-7	SOOD ANUJ &				NOTICE VALUE	536,000
2018	5325 LEXINGTON WOODS LN FUL			LAND	95,700	CURRENT	536,000
	APPRS: 000	TaxDistrict	57	IMP	440,300	CHANGE	0
	NBHD: 1137.						
	APPL REASON:	Value and Uniformity		Total	536,000.00		
	STAFF RECOM:	No change in value					

****

RESIDENTIAL PROPERTIES

3669	21 -5754-1193-035-4	TRENCH PETER M & ROSEMARIE				NOTICE VALUE	449,600
2018	540 BRIGHTMORE DOWNS FUL			LAND	144,000	CURRENT	449,600
	APPRS: 000	TaxDistrict	57	IMP	305,600	CHANGE	0
	NBHD: 1127.						
	APPL REASON:	Fair Market Value		Total	449,600.00		
	STAFF RECOM:	No change in value					

****

3670	21 -5760-1259-061-3	ACQUESTA EDMUND & JUANITA B				NOTICE VALUE	556,500
2018	5755 SEVEN OAKS PKWY FUL			LAND	160,000	CURRENT	556,500
	APPRS: 000	TaxDistrict	57	IMP	396,500	CHANGE	0
	NBHD: 1127.1						
	APPL REASON:	Fair Market Value		Total	556,500.00		
	STAFF RECOM:	No change in value					

****

3671	21 -5760-1259-067-0	HO KAR S & JOSEPHINE S				NOTICE VALUE	528,000
2018	5750 SEVEN OAKS PKWY FUL			LAND	160,500	CURRENT	528,000
	APPRS: 000	TaxDistrict	57	IMP	367,500	CHANGE	0
	NBHD: 1127.1						
	APPL REASON:	Value and Uniformity		Total	528,000.00		
	STAFF RECOM:	No change in value					

****

3672	21 -5760-1259-078-7	DAS PRABIR & SIBANI				NOTICE VALUE	552,200
2018	345 OAK RIDGE TER FUL			LAND	171,900	CURRENT	552,200
	APPRS: 000	TaxDistrict	57	IMP	380,300	CHANGE	0
	NBHD: 1127.1						
	APPL REASON:	Value and Uniformity		Total	552,200.00		
	STAFF RECOM:	No change in value					

****

3673	21 -5761-1258-008-4	ANDERSON GREGORY EMMETTE &				NOTICE VALUE	574,500
2018	12045 SOUTH MAGNOLIA CIR FUL			LAND	159,500	CURRENT	574,500
	APPRS: 000	TaxDistrict	57	IMP	415,000	CHANGE	0
	NBHD: 1127.1						
	APPL REASON:	Value and Uniformity		Total	574,500.00		
	STAFF RECOM:	No change in value					

****

3674	21 -5780-1260-036-8	PARWAL KAVITA &				NOTICE VALUE	809,800
2018	12125 MEADOWS LN FUL			LAND	98,600	CURRENT	809,800
	APPRS: 000	TaxDistrict	57	IMP	711,200	CHANGE	0
	NBHD: 1127.2						
	APPL REASON:	Value and Uniformity		Total	809,800.00		
	STAFF RECOM:	No change in value					

****

3675	21 -5780-1260-066-5	PENG CHUANG &				NOTICE VALUE	690,600
2018	12105 HELLERI HOLLOW FUL			LAND	93,500	CURRENT	690,600
	APPRS: 000	TaxDistrict	57	IMP	597,100	CHANGE	0
	NBHD: 1127.2						
	APPL REASON:	Value/Unif/Taxibility		Total	690,600.00		
	STAFF RECOM:	No change in value					

****

RESIDENTIAL PROPERTIES

3676	21 -5781-1229-204-1	WALSH JAMES C & KATHLEEN A				NOTICE VALUE	659,400
2018	115 OTTO LUYKEN TER FUL			LAND	194,100	CURRENT	659,400
	APPRS: 000	TaxDistrict	57	IMP	465,300	CHANGE	0
	NBHD: 1127.1						
	APPL REASON:	Value and Uniformity		Total	659,400.00		
	STAFF RECOM:	No change in value					

****

3677	21 -5781-1258-170-8	TAO TAO				NOTICE VALUE	690,500
2018	12150 MAGNOLIA CIR FUL			LAND	167,700	CURRENT	690,500
	APPRS: 000	TaxDistrict	57	IMP	522,800	CHANGE	0
	NBHD: 1127.1						
	APPL REASON:	Fair Market Value		Total	690,500.00		
	STAFF RECOM:	No change in value					

****

3678	21 -5781-1260-009-4	HATMAKER SCOTT N &				NOTICE VALUE	644,100
2018	12210 MEADOWS LN FUL			LAND	93,500	CURRENT	644,100
	APPRS: 000	TaxDistrict	57	IMP	550,600	CHANGE	0
	NBHD: 1127.2						
	APPL REASON:	Value and Uniformity		Total	644,100.00		
	STAFF RECOM:	No change in value					

****

3679	21 -5782-1260-013-5	GRIESER STEPHEN &				NOTICE VALUE	680,200
2018	255 EAST SMOKETREE TER FUL			LAND	103,800	CURRENT	680,200
	APPRS: 000	TaxDistrict	57	IMP	576,400	CHANGE	0
	NBHD: 1127.2						
	APPL REASON:	Fair Market Value		Total	680,200.00		
	STAFF RECOM:	No change in value					

****

3680	21 -5783-1259-015-2	CARPENTIERI FRED & GRACE				NOTICE VALUE	495,900
2018	555 WILLISTON WAY FUL			LAND	83,800	CURRENT	495,900
	APPRS: 000	TaxDistrict	57	IMP	412,100	CHANGE	0
	NBHD: 1136.						
	APPL REASON:	Fair Market Value		Total	495,900.00		
	STAFF RECOM:	No change in value					

****

3681	22 -3294-1295-079-9	TARTER DANIEL F &				NOTICE VALUE	419,000
2018	105 STANMORE CT ROS			LAND	128,400	CURRENT	419,000
	APPRS: 124	TaxDistrict	45	IMP	290,600	CHANGE	0
	NBHD: 2408.2						
	APPL REASON:	Fair Market Value		Total	419,000.00		
	STAFF RECOM:	No change in value					

****

3682	22 -3300-1004-061-1	BURKE JOHN J &				NOTICE VALUE	956,400
2018	13225 ADDISON RD FUL			LAND	180,800	CURRENT	956,400
	APPRS: 124	TaxDistrict	45	IMP	775,600	CHANGE	0
	NBHD: 2408.3						
	APPL REASON:	Value and Uniformity		Total	956,400.00		
	STAFF RECOM:	No change in value					

****

09 August , 2018

A2 Appeal No Changes - Real Property

RESIDENTIAL PROPERTIES

3683	22 -3320-1155-164-6	SLUMP DAVID J & CHRISTINE D				NOTICE VALUE	1,202,800
2018	125 INWOOD TER ROS			LAND	138,000	CURRENT	1,202,800
	APPRS: 124	TaxDistrict	45	IMP	1,064,800	CHANGE	0
	NBHD: 2248.						
	APPL REASON:	Exemption Denial		Total	1,202,800.00		
	STAFF RECOM:	No change in value					

****

3684	22 -3390-1157-036-9	BELL HERBERT B & ANDREA C				NOTICE VALUE	468,000
2018	105 HUNTINGTON CT ROS			LAND	148,700	CURRENT	468,000
	APPRS: 124	TaxDistrict	45	IMP	319,300	CHANGE	0
	NBHD: 1213.						
	APPL REASON:	Value and Uniformity		Total	468,000.00		
	STAFF RECOM:	No change in value					

****

3685	22 -3480-0945-066-6	MOORE DAVID				NOTICE VALUE	321,900
2018	13365 ARNOLD MILL RD FUL			LAND	163,400	CURRENT	321,900
	APPRS: 124	TaxDistrict	56	IMP	158,500	CHANGE	0
	NBHD: 2200.8						
	APPL REASON:	Fair Market Value		Total	321,900.00		
	STAFF RECOM:	No change in value					

****

3686	22 -3521-1287-014-1	TERRONES MANUEL E & DIANE C				NOTICE VALUE	482,700
2018	12120 WEXFORD MILL CT ROS			LAND	114,400	CURRENT	482,700
	APPRS: 124	TaxDistrict	45	IMP	368,300	CHANGE	0
	NBHD: 2439.						
	APPL REASON:	Value/Unif/Taxibility		Total	482,700.00		
	STAFF RECOM:	No change in value					

****

3687	22 -3570-1142-093-0	SUN SONNY				NOTICE VALUE	493,000
2018	655 WOODSTREAM CT FUL			LAND	74,200	CURRENT	493,000
	APPRS: 124	TaxDistrict	45	IMP	418,800	CHANGE	0
	NBHD: 2200.8						
	APPL REASON:	Value/Unif/Taxibility		Total	493,000.00		
	STAFF RECOM:	No change in value					

****

3688	22 -3581-1235-093-5	PEEBLES CASEY R &				NOTICE VALUE	659,300
2018	460 HAMILTON PARK DR ROS			LAND	276,500	CURRENT	659,300
	APPRS: 124	TaxDistrict	45	IMP	382,800	CHANGE	0
	NBHD: 2408.2						
	APPL REASON:	Fair Market Value		Total	659,300.00		
	STAFF RECOM:	No change in value					

****

3689	22 -3681-0924-036-1	BOOKSTON MARTIN &				NOTICE VALUE	571,800
2018	115 PROVIDENCE PLTN DR FUL			LAND	85,800	CURRENT	571,800
	APPRS: 124	TaxDistrict	56	IMP	486,000	CHANGE	0
	NBHD: 2408.5						
	APPL REASON:	Fair Market Value		Total	571,800.00		
	STAFF RECOM:	No change in value					

****

RESIDENTIAL PROPERTIES

3690	22 -3740-0304-026-1	GLOSSON R L & RITA				NOTICE VALUE	1,207,900
2018	HICKORY FLAT RD FUL			LAND	1,207,900	CURRENT	1,207,900
	APPRS: 124	TaxDistrict	56	IMP	0	CHANGE	0
	NBHD: 2200.7						
	APPL REASON:	Exemption Denial		Total	1,207,900.00		
	STAFF RECOM:	No change in value					

****

3691	22 -3850-1095-052-4	REA DAVID N &				NOTICE VALUE	455,900
2018	12892 WATERSIDE DR FUL			LAND	97,500	CURRENT	455,900
	APPRS: 124	TaxDistrict	56	IMP	358,400	CHANGE	0
	NBHD: 2238.						
	APPL REASON:	Fair Market Value		Total	455,900.00		
	STAFF RECOM:	No change in value					

****

3692	22 -3850-1095-101-9	KODALI PREMCHAND & PADMAJA				NOTICE VALUE	383,300
2018	12945 MORNINGPARK CIR FUL			LAND	109,100	CURRENT	383,300
	APPRS: 124	TaxDistrict	56	IMP	274,200	CHANGE	0
	NBHD: 2238.						
	APPL REASON:	Exemption Denial		Total	383,300.00		
	STAFF RECOM:	No change in value					

****

3693	22 -3850-1137-359-3	NESSEN THOMAS &				NOTICE VALUE	776,700
2018	2185 SAULS PL FUL			LAND	208,500	CURRENT	776,700
	APPRS: 124	TaxDistrict	56	IMP	568,200	CHANGE	0
	NBHD: 2238.1						
	APPL REASON:	Uniformity		Total	776,700.00		
	STAFF RECOM:	No change in value					

****

3694	22 -3920-0559-086-9	LONGMIRE ROBERT A & MILLY				NOTICE VALUE	156,000
2018	BIRMINGHAM HWY FUL			LAND	156,000	CURRENT	156,000
	APPRS: 124	TaxDistrict	56	IMP	0	CHANGE	0
	NBHD: 2200.7						
	APPL REASON:	Value and Taxibility		Total	156,000.00		
	STAFF RECOM:	No change in value					

****

3695	22 -3950-0737-035-4	GRISSOM ROBERT W JR & NANCY J				NOTICE VALUE	1,934,800
2018	14450 BIRMINGHAM HWY FUL			LAND	1,319,300	CURRENT	1,934,800
	APPRS: 124	TaxDistrict	56	IMP	615,500	CHANGE	0
	NBHD: 2200.7						
	APPL REASON:	Value and Uniformity		Total	1,934,800.00		
	STAFF RECOM:	No change in value					

****

3696	22 -4000-1097-237-6	DEARMAN JIM J				NOTICE VALUE	756,600
2018	3119 HEYBRIDGE LN FUL			LAND	142,700	CURRENT	756,600
	APPRS: 124	TaxDistrict	56	IMP	613,900	CHANGE	0
	NBHD: 2238.3						
	APPL REASON:	Fair Market Value		Total	756,600.00		
	STAFF RECOM:	No change in value					

****

09 August , 2018

A2 Appeal No Changes - Real Property

RESIDENTIAL PROPERTIES

3697	22 -4000-1136-113-2	MARSHALL CATHERINE FLAMMER				NOTICE VALUE	446,900
2018	521 TENSAS TRC FUL			LAND	144,900	CURRENT	446,900
	APPRS: 124	TaxDistrict	56	IMP	302,000	CHANGE	0
	NBHD: 2238.1						
	APPL REASON:	Fair Market Value		Total	446,900.00		
	STAFF RECOM:	No change in value					

****

3698	22 -4000-1136-127-2	DOLAN BRIAN M &				NOTICE VALUE	557,400
2018	12717 LECOMA TRC FUL			LAND	148,900	CURRENT	557,400
	APPRS: 124	TaxDistrict	56	IMP	408,500	CHANGE	0
	NBHD: 2238.1						
	APPL REASON:	Fair Market Value		Total	557,400.00		
	STAFF RECOM:	No change in value					

****

3699	22 -4010-1169-091-8	KROLL JAMES S				NOTICE VALUE	330,000
2018	330 NORTH CT FUL			LAND	92,500	CURRENT	330,000
	APPRS: 124	TaxDistrict	56	IMP	237,500	CHANGE	0
	NBHD: 2238.2						
	APPL REASON:	Value and Uniformity		Total	330,000.00		
	STAFF RECOM:	No change in value					

****

3700	22 -4220-0381-045-4	ARCHWAY CUSTOM HOMES LLC				NOTICE VALUE	132,700
2018	505 KILLIAN LN FUL			LAND	132,700	CURRENT	132,700
	APPRS: 124	TaxDistrict	56	IMP	0	CHANGE	0
	NBHD: 2446.						
	APPL REASON:	Fair Market Value		Total	132,700.00		
	STAFF RECOM:	No change in value					

****

3701	22 -4220-0381-064-5	ARCHWAY CUSTOM HOMES LLC				NOTICE VALUE	133,200
2018	510 KILLIAN LN FUL			LAND	133,200	CURRENT	133,200
	APPRS: 124	TaxDistrict	56	IMP	0	CHANGE	0
	NBHD: 2446.						
	APPL REASON:	Fair Market Value		Total	133,200.00		
	STAFF RECOM:	No change in value					

****

3702	22 -4220-0412-051-2	ARCHWAY CUSTOM HOMES LLC				NOTICE VALUE	132,600
2018	565 KILLIAN LN FUL			LAND	132,600	CURRENT	132,600
	APPRS: 124	TaxDistrict	56	IMP	0	CHANGE	0
	NBHD: 2446.						
	APPL REASON:	Fair Market Value		Total	132,600.00		
	STAFF RECOM:	No change in value					

****

3703	22 -4220-0412-054-6	ARCHWAY CUSTOM HOMES LLC				NOTICE VALUE	138,600
2018	595 KILLIAN LN FUL			LAND	138,600	CURRENT	138,600
	APPRS: 124	TaxDistrict	56	IMP	0	CHANGE	0
	NBHD: 2446.						
	APPL REASON:	Fair Market Value		Total	138,600.00		
	STAFF RECOM:	No change in value					

****

RESIDENTIAL PROPERTIES

3704	22 -4220-0412-055-3	ARCHWAY CUSTOM HOMES LLC				NOTICE VALUE	143,200
2018	600 KILLIAN LN FUL			LAND	143,200	CURRENT	143,200
	APPRS: 124	TaxDistrict	56	IMP	0	CHANGE	0
	NBHD: 2446.						
	APPL REASON: Fair Market Value			Total	143,200.00		
	STAFF RECOM: No change in value						

****

3705	22 -4220-0412-057-9	ARCHWAY CUSTOM HOMES LLC				NOTICE VALUE	133,900
2018	580 KILLIAN LN FUL			LAND	133,900	CURRENT	133,900
	APPRS: 124	TaxDistrict	56	IMP	0	CHANGE	0
	NBHD: 2446.						
	APPL REASON: Fair Market Value			Total	133,900.00		
	STAFF RECOM: No change in value						

****

3706	22 -4220-0412-062-9	ARCHWAY CUSTOM HOMES LLC				NOTICE VALUE	132,700
2018	530 KILLIAN LN FUL			LAND	132,700	CURRENT	132,700
	APPRS: 124	TaxDistrict	56	IMP	0	CHANGE	0
	NBHD: 2446.						
	APPL REASON: Fair Market Value			Total	132,700.00		
	STAFF RECOM: No change in value						

****

3707	22 -4280-0814-017-7	LYNAM JOHN & JOYCE P				NOTICE VALUE	448,100
2018	1265 SUMMIT RD FUL			LAND	318,000	CURRENT	448,100
	APPRS: 612	TaxDistrict	56	IMP	130,100	CHANGE	0
	NBHD: 2214.1						
	APPL REASON: Fair Market Value			Total	448,100.00		
	STAFF RECOM: No change in value						

****

3708	22 -4280-0814-018-5	NORTON CHARLES D JR &				NOTICE VALUE	430,500
2018	1255 SUMMIT RD FUL			LAND	258,200	CURRENT	430,500
	APPRS: 612	TaxDistrict	56	IMP	172,300	CHANGE	0
	NBHD: 2214.1						
	APPL REASON: Value and Uniformity			Total	430,500.00		
	STAFF RECOM: No change in value						

****

3709	22 -4280-0842-110-6	CHARLES DANIEL MURR JR &				NOTICE VALUE	965,300
2018	1209 BASNETT DR FUL			LAND	170,600	CURRENT	965,300
	APPRS: 612	TaxDistrict	56	IMP	794,700	CHANGE	0
	NBHD: 2269.						
	APPL REASON: Value and Uniformity			Total	965,300.00		
	STAFF RECOM: No change in value						

****

3710	22 -4290-0915-041-3	BOYLAN SHERRIE K				NOTICE VALUE	921,300
2018	13484 HIPWORTH RD FUL			LAND	151,000	CURRENT	921,300
	APPRS: 612	TaxDistrict	56	IMP	770,300	CHANGE	0
	NBHD: 2525.						
	APPL REASON: Value and Uniformity			Total	921,300.00		
	STAFF RECOM: No change in value						

****

RESIDENTIAL PROPERTIES

3711	22 -4290-0915-043-9	LAKE HAVEN COMMUNITY ASSOCIATION INC				NOTICE VALUE	155,800
2018	HIPWORTH RD FUL			LAND	155,800	CURRENT	155,800
	APPRS: 612	TaxDistrict	56	IMP	0	CHANGE	0
	NBHD: 2525.						
	APPL REASON:	Fair Market Value		Total	155,800.00		
	STAFF RECOM:	No change in value					

****

3712	22 -4300-0957-020-4	GREGORY & JOYCE BALL JOINT REVOCABLE				NOTICE VALUE	925,000
2018	13412 HIPWORTH RD FUL			LAND	151,400	CURRENT	925,000
	APPRS: 612	TaxDistrict	56	IMP	773,600	CHANGE	0
	NBHD: 2525.						
	APPL REASON:	Value and Uniformity		Total	925,000.00		
	STAFF RECOM:	No change in value					

****

3713	22 -4300-0957-039-4	BOEHLER FRED W &				NOTICE VALUE	1,474,900
2018	702 COGDELL RDG FUL			LAND	152,200	CURRENT	1,474,900
	APPRS: 612	TaxDistrict	56	IMP	1,322,700	CHANGE	0
	NBHD: 2525.						
	APPL REASON:	Exemption Denial		Total	1,474,900.00		
	STAFF RECOM:	No change in value					

****

3714	22 -4300-0957-040-2	HUGHES FRANCIS BARRON & CATHY GUYER				NOTICE VALUE	1,710,000
2018	706 COGDELL RDG FUL			LAND	242,500	CURRENT	1,710,000
	APPRS: 612	TaxDistrict	56	IMP	1,467,500	CHANGE	0
	NBHD: 2525.						
	APPL REASON:	Fair Market Value		Total	1,710,000.00		
	STAFF RECOM:	No change in value					

****

3715	22 -4300-0957-056-8	LONG ROBERT P & MELISSA A				NOTICE VALUE	1,082,800
2018	13451 HIPWORTH RD FUL			LAND	162,200	CURRENT	1,082,800
	APPRS: 612	TaxDistrict	56	IMP	920,600	CHANGE	0
	NBHD: 2525.						
	APPL REASON:	Fair Market Value		Total	1,082,800.00		
	STAFF RECOM:	No change in value					

****

3716	22 -4300-0988-075-1	LAKE HAVEN COMMUNITY ASSOCIATION INC				NOTICE VALUE	218,600
2018	CONGAREE CT FUL			LAND	218,600	CURRENT	218,600
	APPRS: 612	TaxDistrict	56	IMP	0	CHANGE	0
	NBHD: 2525.						
	APPL REASON:	Fair Market Value		Total	218,600.00		
	STAFF RECOM:	No change in value					

****

3717	22 -4340-1276-154-5	CRAVEN BEVERLY				NOTICE VALUE	318,500
2018	1145 MEMORIES DR ALP			LAND	60,500	CURRENT	318,500
	APPRS: 013	TaxDistrict	10	IMP	258,000	CHANGE	0
	NBHD: 0226.						
	APPL REASON:	Fair Market Value		Total	318,500.00		
	STAFF RECOM:	No change in value					

****

09 August , 2018

A2 Appeal No Changes - Real Property

RESIDENTIAL PROPERTIES

3718	22 -4340-1276-157-8	WIESE MARCIA A				NOTICE VALUE	318,500
2018	1175 MEMORIES DR ALP			LAND	60,500	CURRENT	318,500
	APPRS: 013	TaxDistrict	10	IMP	258,000	CHANGE	0
	NBHD: 0226.						
	APPL REASON:	Value and Uniformity		Total	318,500.00		
	STAFF RECOM:	No change in value					

****

3719	22 -4340-1276-163-6	PREUSS LINDA &				NOTICE VALUE	403,600
2018	1060 CREEKWALK DR ALP			LAND	61,000	CURRENT	403,600
	APPRS: 013	TaxDistrict	10	IMP	342,600	CHANGE	0
	NBHD: 0226.						
	APPL REASON:	Fair Market Value		Total	403,600.00		
	STAFF RECOM:	No change in value					

****

3720	22 -4340-1276-168-5	WARRICK AMY				NOTICE VALUE	337,000
2018	12070 SEASONS TRC ALP			LAND	60,900	CURRENT	337,000
	APPRS: 013	TaxDistrict	10	IMP	276,100	CHANGE	0
	NBHD: 0226.						
	APPL REASON:	Value/Unif/Taxibility		Total	337,000.00		
	STAFF RECOM:	No change in value					

****

3721	22 -4340-1276-171-9	HANCZYC ROBERT &				NOTICE VALUE	345,000
2018	1055 CREEKWALK DR ALP			LAND	60,900	CURRENT	345,000
	APPRS: 013	TaxDistrict	10	IMP	284,100	CHANGE	0
	NBHD: 0226.						
	APPL REASON:	Fair Market Value		Total	345,000.00		
	STAFF RECOM:	No change in value					

****

3722	22 -4360-0265-067-9	SFYRIS HEATHER				NOTICE VALUE	826,400
2018	16650 QUAYSIDE DR FUL			LAND	226,000	CURRENT	826,400
	APPRS: 124	TaxDistrict	56	IMP	600,400	CHANGE	0
	NBHD: 2299.9						
	APPL REASON:	Exemption Denial		Total	826,400.00		
	STAFF RECOM:	No change in value					

****

3723	22 -4370-0337-076-2	HARP TERRY D &				NOTICE VALUE	877,000
2018	1524 DARTMOUTH RD FUL			LAND	209,900	CURRENT	877,000
	APPRS: 612	TaxDistrict	56	IMP	667,100	CHANGE	0
	NBHD: 2189.						
	APPL REASON:	Value and Uniformity		Total	877,000.00		
	STAFF RECOM:	No change in value					

****

3724	22 -4370-0338-018-3	BOHENSKY ROBERT				NOTICE VALUE	203,000
2018	15975 FREEMANVILLE RD FUL			LAND	126,200	CURRENT	203,000
	APPRS: 124	TaxDistrict	56	IMP	76,800	CHANGE	0
	NBHD: 2200.7						
	APPL REASON:	Exemption Denial		Total	203,000.00		
	STAFF RECOM:	No change in value					

****

RESIDENTIAL PROPERTIES

3725	22 -4430-0769-073-4	FLOYD WILLIAM ERNST &				NOTICE VALUE	641,900
2018	215 BLACKROCK TRC FUL			LAND	128,400	CURRENT	641,900
	APPRS: 612	TaxDistrict	56	IMP	513,500	CHANGE	0
	NBHD: 2253.						
	APPL REASON: Fair Market Value			Total	641,900.00		
	STAFF RECOM: No change in value						

****

3726	22 -4440-0842-037-8	MARTIN LINDA TUCKER				NOTICE VALUE	187,900
2018	13830 COWART RD FUL			LAND	124,600	CURRENT	187,900
	APPRS: 612	TaxDistrict	56	IMP	63,300	CHANGE	0
	NBHD: 2214.1						
	APPL REASON: Fair Market Value			Total	187,900.00		
	STAFF RECOM: No change in value						

****

3727	22 -4440-0842-051-9	CHARLES PAUL WESTBROOK LIVING				NOTICE VALUE	233,600
2018	13890 COWART RD FUL			LAND	140,500	CURRENT	233,600
	APPRS: 612	TaxDistrict	56	IMP	93,100	CHANGE	0
	NBHD: 2214.1						
	APPL REASON: Value and Uniformity			Total	233,600.00		
	STAFF RECOM: No change in value						

****

3728	22 -4440-0842-055-0	WESTBROOK CHARLES PAUL				NOTICE VALUE	425,700
2018	13920 COWART RD FUL			LAND	250,000	CURRENT	425,700
	APPRS: 612	TaxDistrict	56	IMP	175,700	CHANGE	0
	NBHD: 2214.1						
	APPL REASON: Value and Uniformity			Total	425,700.00		
	STAFF RECOM: No change in value						

****

3729	22 -4450-0842-045-8	RESERVE AT PROVIDENCE LLC				NOTICE VALUE	191,900
2018	4035 HAVEN TER FUL			LAND	191,900	CURRENT	191,900
	APPRS: 612	TaxDistrict	56	IMP	0	CHANGE	0
	NBHD: 2269.1						
	APPL REASON: Value and Uniformity			Total	191,900.00		
	STAFF RECOM: No change in value						

****

3730	22 -4450-0842-046-6	RESERVE AT PROVIDENCE LLC				NOTICE VALUE	191,900
2018	4045 HAVEN TER FUL			LAND	191,900	CURRENT	191,900
	APPRS: 612	TaxDistrict	56	IMP	0	CHANGE	0
	NBHD: 2269.1						
	APPL REASON: Value and Uniformity			Total	191,900.00		
	STAFF RECOM: No change in value						

****

3731	22 -4450-0842-047-4	RESERVE AT PROVIDENCE LLC				NOTICE VALUE	191,900
2018	4055 HAVEN TER FUL			LAND	191,900	CURRENT	191,900
	APPRS: 612	TaxDistrict	56	IMP	0	CHANGE	0
	NBHD: 2269.1						
	APPL REASON: Value and Uniformity			Total	191,900.00		
	STAFF RECOM: No change in value						

****

RESIDENTIAL PROPERTIES

3732	22 -4450-0842-048-2	RESERVE AT PROVIDENCE LLC				NOTICE VALUE	205,700
2018	4065 HAVEN TER FUL			LAND	205,700	CURRENT	205,700
	APPRS: 612	TaxDistrict	56	IMP	0	CHANGE	0
	NBHD: 2269.1						
	APPL REASON: Value and Uniformity			Total	205,700.00		
	STAFF RECOM: No change in value						

****

3733	22 -4450-0842-049-0	RESERVE AT PROVIDENCE LLC				NOTICE VALUE	286,300
2018	4075 HAVEN TER FUL			LAND	286,300	CURRENT	286,300
	APPRS: 612	TaxDistrict	56	IMP	0	CHANGE	0
	NBHD: 2269.1						
	APPL REASON: Value and Uniformity			Total	286,300.00		
	STAFF RECOM: No change in value						

****

3734	22 -4450-0843-050-7	RESERVE AT PROVIDENCE LLC				NOTICE VALUE	250,100
2018	4070 HAVEN TER FUL			LAND	250,100	CURRENT	250,100
	APPRS: 612	TaxDistrict	56	IMP	0	CHANGE	0
	NBHD: 2269.1						
	APPL REASON: Value and Uniformity			Total	250,100.00		
	STAFF RECOM: No change in value						

****

3735	22 -4450-0886-065-3	RESERVE AT PROVIDENCE LLC				NOTICE VALUE	203,800
2018	5020 WELLESLEY CV FUL			LAND	203,800	CURRENT	203,800
	APPRS: 612	TaxDistrict	56	IMP	0	CHANGE	0
	NBHD: 2269.1						
	APPL REASON: Value and Uniformity			Total	203,800.00		
	STAFF RECOM: No change in value						

****

3736	22 -4450-0886-066-1	RESERVE AT PROVIDENCE LLC				NOTICE VALUE	208,700
2018	5030 WELLESLEY CV FUL			LAND	208,700	CURRENT	208,700
	APPRS: 612	TaxDistrict	56	IMP	0	CHANGE	0
	NBHD: 2269.1						
	APPL REASON: Value and Uniformity			Total	208,700.00		
	STAFF RECOM: No change in value						

****

3737	22 -4450-0887-043-9	RESERVE AT PROVIDENCE LLC				NOTICE VALUE	192,900
2018	4015 HAVEN TER FUL			LAND	192,900	CURRENT	192,900
	APPRS: 612	TaxDistrict	56	IMP	0	CHANGE	0
	NBHD: 2269.1						
	APPL REASON: Value and Uniformity			Total	192,900.00		
	STAFF RECOM: No change in value						

****

3738	22 -4450-0887-069-4	RESERVE AT PROVIDENCE LLC				NOTICE VALUE	202,800
2018	5045 WELLESLEY CV FUL			LAND	202,800	CURRENT	202,800
	APPRS: 612	TaxDistrict	56	IMP	0	CHANGE	0
	NBHD: 2269.1						
	APPL REASON: Value and Uniformity			Total	202,800.00		
	STAFF RECOM: No change in value						

****

RESIDENTIAL PROPERTIES

3739	22 -4450-0887-078-5	CAPLE FRANK JOHN III &				NOTICE VALUE	996,900
2018	3090 HAVEN TER FUL			LAND	194,900	CURRENT	996,900
	APPRS: 612	TaxDistrict	56	IMP	802,000	CHANGE	0
	NBHD: 2269.1						
	APPL REASON:	Fair Market Value		Total	996,900.00		
	STAFF RECOM:	No change in value					

****

3740	22 -4450-0887-083-5	RESERVE AT PROVIDENCE LLC				NOTICE VALUE	200,800
2018	4005 HAVEN RESERVE FUL			LAND	200,800	CURRENT	200,800
	APPRS: 612	TaxDistrict	56	IMP	0	CHANGE	0
	NBHD: 2269.1						
	APPL REASON:	Value and Uniformity		Total	200,800.00		
	STAFF RECOM:	No change in value					

****

3741	22 -4460-1032-064-5	HARRIS MICHAEL L & FRANCINE				NOTICE VALUE	800,500
2018	520 TIVERTON CT ALP			LAND	96,100	CURRENT	800,500
	APPRS: 612	TaxDistrict	10	IMP	704,400	CHANGE	0
	NBHD: 2230.						
	APPL REASON:	Value and Uniformity		Total	800,500.00		
	STAFF RECOM:	No change in value					

****

3742	22 -4470-1057-042-9	BARRY DREW				NOTICE VALUE	600,400
2018	12975 HARRINGTON DR ALP			LAND	97,400	CURRENT	600,400
	APPRS: 612	TaxDistrict	10	IMP	503,000	CHANGE	0
	NBHD: 2230.						
	APPL REASON:	Fair Market Value		Total	600,400.00		
	STAFF RECOM:	No change in value					

****

3743	22 -4470-1057-046-0	LAUBENSTEIN STUART E &				NOTICE VALUE	725,600
2018	13015 HARRINGTON DR ALP			LAND	101,900	CURRENT	725,600
	APPRS: 612	TaxDistrict	10	IMP	623,700	CHANGE	0
	NBHD: 2230.						
	APPL REASON:	Value and Uniformity		Total	725,600.00		
	STAFF RECOM:	No change in value					

****

3744	22 -4490-1201-137-8	CHANZES JARRETT SCOTT &				NOTICE VALUE	591,200
2018	12400 PEYTON FARM WAY ALP			LAND	89,900	CURRENT	591,200
	APPRS: 013	TaxDistrict	10	IMP	501,300	CHANGE	0
	NBHD: 2260.						
	APPL REASON:	Fair Market Value		Total	591,200.00		
	STAFF RECOM:	No change in value					

****

3745	22 -4502-1248-046-2	STEWART ETHEL MAE				NOTICE VALUE	126,700
2018	3048 STEEPLE CHASE ALP			LAND	13,600	CURRENT	126,700
	APPRS: 013	TaxDistrict	10	IMP	113,100	CHANGE	0
	NBHD: 0122.1						
	APPL REASON:	Value/Unif/Taxibility		Total	126,700.00		
	STAFF RECOM:	No change in value					

****

RESIDENTIAL PROPERTIES

3746	22 -4580-0673-036-4	MOBLEY JOY L				NOTICE VALUE	924,400
2018	80 NORTH CHRISTOPHERS FUL			LAND	235,300	CURRENT	924,400
	APPRS: 612	TaxDistrict	56	IMP	689,100	CHANGE	0
	NBHD: 2214.1						
	APPL REASON: Fair Market Value			Total	924,400.00		
	STAFF RECOM: No change in value						

****

3747	22 -4590-0767-057-5	BRITTAIN DALLAS T				NOTICE VALUE	990,900
2018	1900 REDD RD FUL			LAND	792,500	CURRENT	990,900
	APPRS: 612	TaxDistrict	56	IMP	198,400	CHANGE	0
	NBHD: 2214.1						
	APPL REASON: Fair Market Value			Total	990,900.00		
	STAFF RECOM: No change in value						

****

3748	22 -4590-0768-043-4	EDGE CAROL B				NOTICE VALUE	182,500
2018	1835 REDD RD FUL			LAND	182,500	CURRENT	182,500
	APPRS: 612	TaxDistrict	56	IMP	0	CHANGE	0
	NBHD: 2214.1						
	APPL REASON: Value and Uniformity			Total	182,500.00		
	STAFF RECOM: No change in value						

****

3749	22 -4590-0768-044-2	EDGE CAROL B				NOTICE VALUE	1,103,600
2018	1775 REDD RD FUL			LAND	630,100	CURRENT	1,103,600
	APPRS: 612	TaxDistrict	56	IMP	473,500	CHANGE	0
	NBHD: 2214.1						
	APPL REASON: Value and Uniformity			Total	1,103,600.00		
	STAFF RECOM: No change in value						

****

3750	22 -4590-0768-132-5	HENDERSON DARREN & RENA				NOTICE VALUE	925,300
2018	1780 REDD RD FUL			LAND	228,000	CURRENT	925,300
	APPRS: 612	TaxDistrict	56	IMP	697,300	CHANGE	0
	NBHD: 2214.1						
	APPL REASON: Value and Uniformity			Total	925,300.00		
	STAFF RECOM: No change in value						

****

3751	22 -4601-0769-017-4	PERSHING RICHARD J & SUSAN P				NOTICE VALUE	2,360,200
2018	1370 SUMMIT RD FUL			LAND	564,500	CURRENT	2,360,200
	APPRS: 612	TaxDistrict	56	IMP	1,795,700	CHANGE	0
	NBHD: 2214.1						
	APPL REASON: Value and Uniformity			Total	2,360,200.00		
	STAFF RECOM: No change in value						

****

3752	22 -4601-0816-014-4	BROWN IRA A III & LAURIE V				NOTICE VALUE	1,084,200
2018	1400 SUMMIT RD FUL			LAND	254,300	CURRENT	1,084,200
	APPRS: 612	TaxDistrict	56	IMP	829,900	CHANGE	0
	NBHD: 2214.1						
	APPL REASON: Value and Uniformity			Total	1,084,200.00		
	STAFF RECOM: No change in value						

****

09 August , 2018

A2 Appeal No Changes - Real Property

RESIDENTIAL PROPERTIES

3753	22 -4601-0816-019-3	CROSS MICHAEL A & KIMBERLY D				NOTICE VALUE	1,042,500
2018	14025 COWART RD FUL			LAND	365,200	CURRENT	1,042,500
	APPRS: 612	TaxDistrict	56	IMP	677,300	CHANGE	0
	NBHD: 2214.1						
	APPL REASON:	Value and Uniformity		Total	1,042,500.00		
	STAFF RECOM:	No change in value					

****

3754	22 -4601-0817-009-3	JACKSON PETER D & AMY L F				NOTICE VALUE	1,125,300
2018	13845 BRITTLE RD FUL			LAND	434,500	CURRENT	1,125,300
	APPRS: 612	TaxDistrict	56	IMP	690,800	CHANGE	0
	NBHD: 2214.1						
	APPL REASON:	Fair Market Value		Total	1,125,300.00		
	STAFF RECOM:	No change in value					

****

3755	22 -4630-1033-055-7	NEDZA GLEN A & TAMI T				NOTICE VALUE	999,100
2018	235 SULLING WAY ALP			LAND	91,900	CURRENT	999,100
	APPRS: 612	TaxDistrict	10	IMP	907,200	CHANGE	0
	NBHD: 2230.						
	APPL REASON:	Uniformity		Total	999,100.00		
	STAFF RECOM:	No change in value					

****

3756	22 -4630-1033-063-1	BYARS MICHAEL T &				NOTICE VALUE	1,030,500
2018	155 SULLING WAY ALP			LAND	107,200	CURRENT	1,030,500
	APPRS: 612	TaxDistrict	10	IMP	923,300	CHANGE	0
	NBHD: 2230.						
	APPL REASON:	Fair Market Value		Total	1,030,500.00		
	STAFF RECOM:	No change in value					

****

3757	22 -4640-1105-089-7	LADEROUTE EDWARD A & PAULA				NOTICE VALUE	663,300
2018	12790 OAK FALLS DR ALP			LAND	95,400	CURRENT	663,300
	APPRS: 612	TaxDistrict	10	IMP	567,900	CHANGE	0
	NBHD: 2230.						
	APPL REASON:	Fair Market Value		Total	663,300.00		
	STAFF RECOM:	No change in value					

****

3758	22 -4640-1128-096-5	RAO CHEEDELLA K & ANUPAMA				NOTICE VALUE	1,028,900
2018	1735 BATES RD ALP			LAND	208,600	CURRENT	1,028,900
	APPRS: 612	TaxDistrict	10	IMP	820,300	CHANGE	0
	NBHD: 2230.2						
	APPL REASON:	Value/Unif/Taxibility		Total	1,028,900.00		
	STAFF RECOM:	No change in value					

****

3759	22 -4640-1128-098-1	KRISHNASWAMY ANAND				NOTICE VALUE	836,800
2018	1715 BATES RD ALP			LAND	268,700	CURRENT	836,800
	APPRS: 612	TaxDistrict	10	IMP	568,100	CHANGE	0
	NBHD: 2230.2						
	APPL REASON:	Fair Market Value		Total	836,800.00		
	STAFF RECOM:	No change in value					

****

09 August , 2018

A2 Appeal No Changes - Real Property

RESIDENTIAL PROPERTIES

3760	22 -4640-1128-100-5	PATEL ADITYA DILIPBHAI & PATEL SARITA A				NOTICE VALUE	936,000
2018	1750 DEARBORNE LN ALP			LAND	253,100	CURRENT	936,000
	APPRS: 612	TaxDistrict	10	IMP	682,900	CHANGE	0
	NBHD: 2230.2						
	APPL REASON: Fair Market Value			Total	936,000.00		
	STAFF RECOM: No change in value						

****

3761	22 -4640-1128-102-1	ABBAS SADDAT &				NOTICE VALUE	1,022,300
2018	1770 DEARBORNE LN ALP			LAND	185,200	CURRENT	1,022,300
	APPRS: 612	TaxDistrict	10	IMP	837,100	CHANGE	0
	NBHD: 2230.2						
	APPL REASON: Fair Market Value			Total	1,022,300.00		
	STAFF RECOM: No change in value						

****

3762	22 -4640-1128-103-9	GOELZ RYAN J &				NOTICE VALUE	922,700
2018	1780 DEARBORNE LN ALP			LAND	238,800	CURRENT	922,700
	APPRS: 612	TaxDistrict	10	IMP	683,900	CHANGE	0
	NBHD: 2230.2						
	APPL REASON: Value/Unif/Taxibility			Total	922,700.00		
	STAFF RECOM: No change in value						

****

3763	22 -4640-1128-108-8	CHESBROUGH JAMES & MARIAN				NOTICE VALUE	1,266,200
2018	1805 DEARBORNE LN ALP			LAND	223,400	CURRENT	1,266,200
	APPRS: 612	TaxDistrict	10	IMP	1,042,800	CHANGE	0
	NBHD: 2230.2						
	APPL REASON: Fair Market Value			Total	1,266,200.00		
	STAFF RECOM: No change in value						

****

3764	22 -4640-1128-115-3	HUYNH PETER L &				NOTICE VALUE	1,327,500
2018	12660 HEARTHSTONE WAY ALP			LAND	216,800	CURRENT	1,327,500
	APPRS: 612	TaxDistrict	10	IMP	1,110,700	CHANGE	0
	NBHD: 2230.2						
	APPL REASON: Fair Market Value			Total	1,327,500.00		
	STAFF RECOM: No change in value						

****

3765	22 -4640-1128-119-5	CALLE EDUARDO ANDRES &				NOTICE VALUE	959,600
2018	12655 HEARTHSTONE WAY ALP			LAND	185,200	CURRENT	959,600
	APPRS: 612	TaxDistrict	10	IMP	774,400	CHANGE	0
	NBHD: 2230.2						
	APPL REASON: Fair Market Value			Total	959,600.00		
	STAFF RECOM: No change in value						

****

3766	22 -4640-1128-126-0	RUVINSKIY DANIIL & NATELLA				NOTICE VALUE	956,100
2018	1610 RESERVE CT ALP			LAND	191,900	CURRENT	956,100
	APPRS: 612	TaxDistrict	10	IMP	764,200	CHANGE	0
	NBHD: 2230.2						
	APPL REASON: Value and Uniformity			Total	956,100.00		
	STAFF RECOM: No change in value						

****

RESIDENTIAL PROPERTIES

3767	22 -4640-1128-129-4	WHITE ADAM K				NOTICE VALUE	1,223,300
2018	1615 RESERVE CT ALP			LAND	213,600	CURRENT	1,223,300
	APPRS: 612	TaxDistrict	10	IMP	1,009,700	CHANGE	0
	NBHD: 2230.2						
	APPL REASON:	Fair Market Value		Total	1,223,300.00		
	STAFF RECOM:	No change in value					

****

3768	22 -4640-1128-131-0	KURONEN MIKAEL J & OUTI				NOTICE VALUE	801,400
2018	1635 RESERVE CT ALP			LAND	206,400	CURRENT	801,400
	APPRS: 612	TaxDistrict	10	IMP	595,000	CHANGE	0
	NBHD: 2230.2						
	APPL REASON:	Value and Uniformity		Total	801,400.00		
	STAFF RECOM:	No change in value					

****

3769	22 -4643-1127-031-0	WOODARD JULIAN &				NOTICE VALUE	341,400
2018	320 SUMMERFIELD CT ALP			LAND	71,000	CURRENT	341,400
	APPRS: 612	TaxDistrict	10	IMP	270,400	CHANGE	0
	NBHD: 2210.						
	APPL REASON:	Fair Market Value		Total	341,400.00		
	STAFF RECOM:	No change in value					

****

3770	22 -4644-1127-001-2	THIMSEN MICHAEL & KAREN G				NOTICE VALUE	427,300
2018	900 PEBBLESTONE CT ALP			LAND	70,600	CURRENT	427,300
	APPRS: 612	TaxDistrict	10	IMP	356,700	CHANGE	0
	NBHD: 2210.						
	APPL REASON:	Fair Market Value		Total	427,300.00		
	STAFF RECOM:	No change in value					

****

3771	22 -4644-1127-031-9	MAC PHERSON KIM M &				NOTICE VALUE	416,500
2018	735 BROOKSTONE CT ALP			LAND	68,900	CURRENT	416,500
	APPRS: 612	TaxDistrict	10	IMP	347,600	CHANGE	0
	NBHD: 2210.						
	APPL REASON:	Fair Market Value		Total	416,500.00		
	STAFF RECOM:	No change in value					

****

3772	22 -4651-1178-010-1	STRINGER BARBARA H				NOTICE VALUE	245,800
2018	1860 EVERGREEN LN ALP			LAND	107,100	CURRENT	245,800
	APPRS: 612	TaxDistrict	10	IMP	138,700	CHANGE	0
	NBHD: 2241.8						
	APPL REASON:	Fair Market Value		Total	245,800.00		
	STAFF RECOM:	No change in value					

****

3773	22 -4761-0819-001-4	GALFAS PATRICIA F				NOTICE VALUE	426,500
2018	135 UPLANDS CT FUL			LAND	189,700	CURRENT	426,500
	APPRS: 612	TaxDistrict	56	IMP	236,800	CHANGE	0
	NBHD: 2214.1						
	APPL REASON:	Value and Uniformity		Total	426,500.00		
	STAFF RECOM:	No change in value					

****

09 August , 2018

A2 Appeal No Changes - Real Property

RESIDENTIAL PROPERTIES

3774	22 -4770-0891-077-4	VERNON DANIEL H JR				NOTICE VALUE	212,700
2018	700 COOPER SANDY COVE FUL			LAND	212,700	CURRENT	212,700
	APPRS: 612	TaxDistrict	56	IMP	0	CHANGE	0
	NBHD: 2291.						
	APPL REASON:	Value and Uniformity		Total	212,700.00		
	STAFF RECOM:	No change in value					

****

3775	22 -4770-0892-022-9	GRONHOLM SCOTT				NOTICE VALUE	395,200
2018	13760 HOPEWELL RD FUL			LAND	260,000	CURRENT	395,200
	APPRS: 612	TaxDistrict	56	IMP	135,200	CHANGE	0
	NBHD: 2241.4						
	APPL REASON:	Value and Uniformity		Total	395,200.00		
	STAFF RECOM:	No change in value					

****

3776	22 -4770-0892-045-0	JACKSON PAMELA F A				NOTICE VALUE	828,900
2018	2105 BETHANY WAY FUL			LAND	133,100	CURRENT	828,900
	APPRS: 612	TaxDistrict	56	IMP	695,800	CHANGE	0
	NBHD: 2241.4						
	APPL REASON:	Fair Market Value		Total	828,900.00		
	STAFF RECOM:	No change in value					

****

3777	22 -4780-0982-110-1	MITCHELL M SEAN & GRETCHEN K				NOTICE VALUE	637,500
2018	110 SHADECREST CT FUL			LAND	112,900	CURRENT	637,500
	APPRS: 612	TaxDistrict	56	IMP	524,600	CHANGE	0
	NBHD: 2293.						
	APPL REASON:	Value/Unif/Taxibility		Total	637,500.00		
	STAFF RECOM:	No change in value					

****

3778	22 -4780-0982-132-5	BAGWELL JOHN F & ALISON S				NOTICE VALUE	927,000
2018	1985 EVERGRACE DR FUL			LAND	350,800	CURRENT	927,000
	APPRS: 612	TaxDistrict	56	IMP	576,200	CHANGE	0
	NBHD: 2268.						
	APPL REASON:	Fair Market Value		Total	927,000.00		
	STAFF RECOM:	No change in value					

****

3779	22 -4790-1053-132-5	PELLA JOSEPH A				NOTICE VALUE	800,400
2018	770 HOPEWELL PLACE DR FUL			LAND	291,200	CURRENT	800,400
	APPRS: 612	TaxDistrict	56	IMP	509,200	CHANGE	0
	NBHD: 2100.8						
	APPL REASON:	Value and Uniformity		Total	800,400.00		
	STAFF RECOM:	No change in value					

****

3780	22 -4790-1054-044-1	JACOB PHILIP &				NOTICE VALUE	415,500
2018	241 PROVIDENCE OAKS CIR FUL			LAND	79,300	CURRENT	415,500
	APPRS: 612	TaxDistrict	56	IMP	336,200	CHANGE	0
	NBHD: 2295.						
	APPL REASON:	Value and Uniformity		Total	415,500.00		
	STAFF RECOM:	No change in value					

****

09 August , 2018

A2 Appeal No Changes - Real Property

RESIDENTIAL PROPERTIES

3781	22 -4791-1054-066-3	KING ANDREW R & JENNIFER B			NOTICE VALUE	393,900
2018	375 PROVIDENCE OAKS CIR FUL		LAND	77,000	CURRENT	393,900
	APPRS: 612	TaxDistrict 56	IMP	316,900	CHANGE	0
	NBHD: 2295.					
	APPL REASON:	Exemption Denial	Total	393,900.00		
	STAFF RECOM:	No change in value				

****

3782	22 -4870-0476-090-9	ARVIDSON JOHN DAVID			NOTICE VALUE	581,800
2018	925 CANONERO DR		LAND	123,900	CURRENT	581,800
	APPRS: 612	TaxDistrict 56	IMP	457,900	CHANGE	0
	NBHD: 2673.					
	APPL REASON:	Value and Uniformity	Total	581,800.00		
	STAFF RECOM:	No change in value				

****

3783	22 -4920-0822-039-7	BENTLEY ROBERT B.			NOTICE VALUE	1,413,000
2018	2500 BETHANY CHURCH RD FUL		LAND	670,500	CURRENT	1,413,000
	APPRS: 612	TaxDistrict 56	IMP	742,500	CHANGE	0
	NBHD: 2241.6					
	APPL REASON:	Uniformity	Total	1,413,000.00		
	STAFF RECOM:	No change in value				

****

3784	22 -4920-0822-041-3	O BRIEN TERRENCE B & JENNY E			NOTICE VALUE	851,000
2018	2535 BETHANY CHURCH RD FUL		LAND	490,900	CURRENT	851,000
	APPRS: 612	TaxDistrict 56	IMP	360,100	CHANGE	0
	NBHD: 2241.6					
	APPL REASON:	Value and Uniformity	Total	851,000.00		
	STAFF RECOM:	No change in value				

****

3785	22 -4920-0835-021-0	BUSH GARY G & FREEDA L			NOTICE VALUE	786,900
2018	2495 BETHANY CHURCH RD FUL		LAND	222,800	CURRENT	786,900
	APPRS: 612	TaxDistrict 56	IMP	564,100	CHANGE	0
	NBHD: 2241.6					
	APPL REASON:	Value and Uniformity	Total	786,900.00		
	STAFF RECOM:	No change in value				

****

3786	22 -4930-0893-014-2	WHITFIELD JEFFREY B & SARAH			NOTICE VALUE	524,300
2018	2300 BETHANY BEND FUL		LAND	322,900	CURRENT	524,300
	APPRS: 612	TaxDistrict 56	IMP	201,400	CHANGE	0
	NBHD: 2241.6					
	APPL REASON:	Fair Market Value	Total	524,300.00		
	STAFF RECOM:	No change in value				

****

3787	22 -4930-0894-021-6	KLINGENBERG ROBERT L &			NOTICE VALUE	487,000
2018	2455 BETHANY BEND FUL		LAND	238,400	CURRENT	487,000
	APPRS: 612	TaxDistrict 56	IMP	248,600	CHANGE	0
	NBHD: 2241.6					
	APPL REASON:	Value and Taxibility	Total	487,000.00		
	STAFF RECOM:	No change in value				

****

RESIDENTIAL PROPERTIES

3788	22 -4941-0965-022-5 JAMROZY BRETT J & KATHRYN M				NOTICE VALUE	779,600
2018	2335 HOPEWELL PLANTATION DR FUL		LAND	181,400	CURRENT	779,600
	APPRS: 612	TaxDistrict 56	IMP	598,200	CHANGE	0
	NBHD: 2200.3					
	APPL REASON: Fair Market Value		Total	779,600.00		
	STAFF RECOM: No change in value					

****

3789	22 -4941-0965-028-2 MASON PERRY L				NOTICE VALUE	657,500
2018	2275 HOPEWELL PLANTATION DR FUL		LAND	116,400	CURRENT	657,500
	APPRS: 612	TaxDistrict 56	IMP	541,100	CHANGE	0
	NBHD: 2200.3					
	APPL REASON: Fair Market Value		Total	657,500.00		
	STAFF RECOM: No change in value					

****

3790	22 -4941-0966-010-9 SHOGHI SIMIN & SWART JAKOBUS H				NOTICE VALUE	1,010,600
2018	2370 HOPEWELL PLANTATION FUL		LAND	191,300	CURRENT	1,010,600
	APPRS: 612	TaxDistrict 56	IMP	819,300	CHANGE	0
	NBHD: 2200.3					
	APPL REASON: Fair Market Value		Total	1,010,600.00		
	STAFF RECOM: No change in value					

****

3791	22 -4941-0966-012-5 MOGHE NAVKRISHN KUNNAL				NOTICE VALUE	890,400
2018	2390 HOPEWELL PLANTATION DR FUL		LAND	216,400	CURRENT	890,400
	APPRS: 612	TaxDistrict 56	IMP	674,000	CHANGE	0
	NBHD: 2200.3					
	APPL REASON: Value/Unif/Taxibility		Total	890,400.00		
	STAFF RECOM: No change in value					

****

3792	22 -4941-0966-017-4 VINCENT JAMES K JR				NOTICE VALUE	1,050,400
2018	2385 HOPEWELL PLANTATION DR FUL		LAND	185,700	CURRENT	1,050,400
	APPRS: 612	TaxDistrict 56	IMP	864,700	CHANGE	0
	NBHD: 2200.3					
	APPL REASON: Value and Uniformity		Total	1,050,400.00		
	STAFF RECOM: No change in value					

****

3793	22 -4941-0966-029-9 KRAEBEL DENNIS & CHRISTIE				NOTICE VALUE	737,000
2018	2355 HOPEWELL PLANTATION DR FUL		LAND	209,300	CURRENT	737,000
	APPRS: 612	TaxDistrict 56	IMP	527,700	CHANGE	0
	NBHD: 2200.3					
	APPL REASON: Fair Market Value		Total	737,000.00		
	STAFF RECOM: No change in value					

****

3794	22 -4941-0978-042-8 LEVESQUE MARTIN				NOTICE VALUE	802,600
2018	1275 HOPEWELL CREST FUL		LAND	118,000	CURRENT	802,600
	APPRS: 612	TaxDistrict 56	IMP	684,600	CHANGE	0
	NBHD: 2200.3					
	APPL REASON: Value/Unif/Taxibility		Total	802,600.00		
	STAFF RECOM: No change in value					

****

RESIDENTIAL PROPERTIES

3795	22 -4941-0979-030-2	PAUL ANDREW & NANCY				NOTICE VALUE	493,000
2018	2500 HOPEWELL PLANTATION DR FUL			LAND	130,400	CURRENT	493,000
	APPRS: 612	TaxDistrict	56	IMP	362,600	CHANGE	0
	NBHD: 2200.3						
	APPL REASON:	Fair Market Value		Total	493,000.00		
	STAFF RECOM:	No change in value					

****

3796	22 -4941-0979-051-8	LENZ BURGUNDY				NOTICE VALUE	530,400
2018	2470 HOPEWELL PLANTATION DR FUL			LAND	134,200	CURRENT	530,400
	APPRS: 612	TaxDistrict	56	IMP	396,200	CHANGE	0
	NBHD: 2200.3						
	APPL REASON:	Value and Uniformity		Total	530,400.00		
	STAFF RECOM:	No change in value					

****

3797	22 -4941-0979-053-4	CHEN FALA				NOTICE VALUE	1,017,500
2018	2450 HOPEWELL PLANTATION DR FUL			LAND	179,300	CURRENT	1,017,500
	APPRS: 612	TaxDistrict	56	IMP	838,200	CHANGE	0
	NBHD: 2200.3						
	APPL REASON:	Value and Uniformity		Total	1,017,500.00		
	STAFF RECOM:	No change in value					

****

3798	22 -4941-0979-054-2	WALIA GURBINDERS S & VIJAY L				NOTICE VALUE	863,300
2018	2440 HOPEWELL PLANTATION DR FUL			LAND	180,100	CURRENT	863,300
	APPRS: 612	TaxDistrict	56	IMP	683,200	CHANGE	0
	NBHD: 2200.3						
	APPL REASON:	Fair Market Value		Total	863,300.00		
	STAFF RECOM:	No change in value					

****

3799	22 -4941-0979-061-7	CALDER JOYCE M &				NOTICE VALUE	755,100
2018	2435 HOPEWELL PLANTATION DR FUL			LAND	95,300	CURRENT	755,100
	APPRS: 612	TaxDistrict	56	IMP	659,800	CHANGE	0
	NBHD: 2200.3						
	APPL REASON:	Value and Uniformity		Total	755,100.00		
	STAFF RECOM:	No change in value					

****

3800	22 -4941-0979-069-0	CRABB LAWRENCE E &				NOTICE VALUE	686,600
2018	415 BRIDGETT CT FUL			LAND	167,500	CURRENT	686,600
	APPRS: 612	TaxDistrict	56	IMP	519,100	CHANGE	0
	NBHD: 2200.3						
	APPL REASON:	Fair Market Value		Total	686,600.00		
	STAFF RECOM:	No change in value					

****

3801	22 -4950-1037-017-5	LOSCH JASON RANDOLPH &				NOTICE VALUE	1,258,600
2018	13183 HOPEWELL RD FUL			LAND	567,700	CURRENT	1,258,600
	APPRS: 612	TaxDistrict	56	IMP	690,900	CHANGE	0
	NBHD: 2241.4						
	APPL REASON:	Exemption Denial		Total	1,258,600.00		
	STAFF RECOM:	No change in value					

****

RESIDENTIAL PROPERTIES

3802	22 -4950-1052-065-4	DAILEY PATRICK &				NOTICE VALUE	742,400
2018	2357 MILTON PL FUL			LAND	132,200	CURRENT	742,400
	APPRS: 612	TaxDistrict	56	IMP	610,200	CHANGE	0
	NBHD: 2100.9						
	APPL REASON:	Fair Market Value		Total	742,400.00		
	STAFF RECOM:	No change in value					

****

3803	22 -4951-1038-005-8	PORCARI JAMES A III &				NOTICE VALUE	518,900
2018	315 RHODES CHASE CT ALP			LAND	134,000	CURRENT	518,900
	APPRS: 612	TaxDistrict	10	IMP	384,900	CHANGE	0
	NBHD: 2200.3						
	APPL REASON:	Fair Market Value		Total	518,900.00		
	STAFF RECOM:	No change in value					

****

3804	22 -4951-1038-015-7	QURESHI MOHAMMED N & AHMED SADAF				NOTICE VALUE	440,600
2018	320 RHODES CHASE CT ALP			LAND	110,200	CURRENT	440,600
	APPRS: 612	TaxDistrict	10	IMP	330,400	CHANGE	0
	NBHD: 2200.3						
	APPL REASON:	Value/Unif/Taxibility		Total	440,600.00		
	STAFF RECOM:	No change in value					

****

3805	22 -4951-1038-022-3	STAGNARO EDITH E				NOTICE VALUE	536,100
2018	710 RHODES CREEK TRL ALP			LAND	142,400	CURRENT	536,100
	APPRS: 612	TaxDistrict	10	IMP	393,700	CHANGE	0
	NBHD: 2200.3						
	APPL REASON:	Fair Market Value		Total	536,100.00		
	STAFF RECOM:	No change in value					

****

3806	22 -4952-1051-022-4	LUKAART MITCHELL C & CYNTHIA B				NOTICE VALUE	314,300
2018	575 TAMMANY POINTE ALP			LAND	62,800	CURRENT	314,300
	APPRS: 612	TaxDistrict	10	IMP	251,500	CHANGE	0
	NBHD: 2296.						
	APPL REASON:	Fair Market Value		Total	314,300.00		
	STAFF RECOM:	No change in value					

****

3807	22 -4960-1109-207-3	KHAN AFTAB A &				NOTICE VALUE	440,600
2018	920 SOUTHFIELD LN FUL			LAND	93,600	CURRENT	440,600
	APPRS: 612	TaxDistrict	56	IMP	347,000	CHANGE	0
	NBHD: 2247.						
	APPL REASON:	Value and Uniformity		Total	440,600.00		
	STAFF RECOM:	No change in value					

****

3808	22 -4960-1123-097-0	STRICKLAND NADINE &				NOTICE VALUE	247,600
2018	910 WINTHROPE CHASE CT FUL			LAND	62,100	CURRENT	247,600
	APPRS: 612	TaxDistrict	10	IMP	185,500	CHANGE	0
	NBHD: 2298.						
	APPL REASON:	Fair Market Value		Total	247,600.00		
	STAFF RECOM:	No change in value					

****

RESIDENTIAL PROPERTIES

3809	22 -4960-1123-121-8	HOSSEINI MORTEZA V				NOTICE VALUE	249,500
2018	1175 WINTHROPE CHASE DR FUL			LAND	72,800	CURRENT	249,500
	APPRS: 612	TaxDistrict	10	IMP	176,700	CHANGE	0
	NBHD: 2298.						
	APPL REASON:	Value and Uniformity		Total	249,500.00		
	STAFF RECOM:	No change in value					

****

3810	22 -4960-1123-159-8	HOSSEINI MARTEZA VICTOR				NOTICE VALUE	261,200
2018	1130 WINTHROPE CHASE DR FUL			LAND	59,300	CURRENT	261,200
	APPRS: 612	TaxDistrict	10	IMP	201,900	CHANGE	0
	NBHD: 2298.						
	APPL REASON:	Value and Uniformity		Total	261,200.00		
	STAFF RECOM:	No change in value					

****

3811	22 -4960-1123-244-8	PASHAM MADHUKAR R.				NOTICE VALUE	346,900
2018	284 WATER OAK PL FUL			LAND	99,200	CURRENT	346,900
	APPRS: 612	TaxDistrict	56	IMP	247,700	CHANGE	0
	NBHD: 2272.1						
	APPL REASON:	Fair Market Value		Total	346,900.00		
	STAFF RECOM:	No change in value					

****

3812	22 -4960-1123-267-9	RILEY ROBIN D				NOTICE VALUE	416,100
2018	219 WATER OAK PL FUL			LAND	99,900	CURRENT	416,100
	APPRS: 612	TaxDistrict	56	IMP	316,200	CHANGE	0
	NBHD: 2272.1						
	APPL REASON:	Fair Market Value		Total	416,100.00		
	STAFF RECOM:	No change in value					

****

3813	22 -4960-1123-270-3	JUJALA SRIDHAR				NOTICE VALUE	457,400
2018	231 WATER OAK PL FUL			LAND	99,200	CURRENT	457,400
	APPRS: 612	TaxDistrict	56	IMP	358,200	CHANGE	0
	NBHD: 2272.1						
	APPL REASON:	Value and Uniformity		Total	457,400.00		
	STAFF RECOM:	No change in value					

****

3814	22 -4960-1124-143-1	MITCHELL DENISE A				NOTICE VALUE	249,900
2018	2295 WINTHROPE WAY DR FUL			LAND	59,300	CURRENT	249,900
	APPRS: 612	TaxDistrict	10	IMP	190,600	CHANGE	0
	NBHD: 2298.						
	APPL REASON:	Fair Market Value		Total	249,900.00		
	STAFF RECOM:	No change in value					

****

3815	22 -4960-1124-402-1	VOHRA RAFIQ A &				NOTICE VALUE	537,400
2018	2604 VINTAGE DR ALP			LAND	55,800	CURRENT	537,400
	APPRS: 612	TaxDistrict	10	IMP	481,600	CHANGE	0
	NBHD: 2402.8						
	APPL REASON:	Fair Market Value		Total	537,400.00		
	STAFF RECOM:	No change in value					

****

RESIDENTIAL PROPERTIES

3816	22 -4960-1124-424-5	LOCKE MICHAEL				NOTICE VALUE	530,100
2018	2521 CARMEL WAY ALP			LAND	55,800	CURRENT	530,100
	APPRS: 612	TaxDistrict	10	IMP	474,300	CHANGE	0
	NBHD: 2402.8						
	APPL REASON:	Value/Unif/Taxibility		Total	530,100.00		
	STAFF RECOM:	No change in value					

****

3817	22 -4960-1124-425-2	GILLIAM RANDALL R &				NOTICE VALUE	533,600
2018	2517 CARMEL WAY ALP			LAND	55,800	CURRENT	533,600
	APPRS: 612	TaxDistrict	10	IMP	477,800	CHANGE	0
	NBHD: 2402.8						
	APPL REASON:	Fair Market Value		Total	533,600.00		
	STAFF RECOM:	No change in value					

****

3818	22 -4961-1110-050-3	ENG PATRICK K				NOTICE VALUE	274,100
2018	595 COGBURN RIDGE WAY ALP			LAND	47,800	CURRENT	274,100
	APPRS: 612	TaxDistrict	10	IMP	226,300	CHANGE	0
	NBHD: 2278.						
	APPL REASON:	Fair Market Value		Total	274,100.00		
	STAFF RECOM:	No change in value					

****

3819	22 -4961-1110-085-9	FULTON MANAGEMENT CO LLC				NOTICE VALUE	276,300
2018	2425 LUNNETTA LN ALP			LAND	39,800	CURRENT	276,300
	APPRS: 612	TaxDistrict	10	IMP	236,500	CHANGE	0
	NBHD: 2278.						
	APPL REASON:	Value and Uniformity		Total	276,300.00		
	STAFF RECOM:	No change in value					

****

3820	22 -5060-0690-043-5	LIN CHIA YU				NOTICE VALUE	502,200
2018	14599 COGBURN RD FUL			LAND	250,600	CURRENT	502,200
	APPRS: 612	TaxDistrict	56	IMP	251,600	CHANGE	0
	NBHD: 2241.6						
	APPL REASON:	Taxability		Total	502,200.00		
	STAFF RECOM:	No change in value					

****

3821	22 -5060-0690-099-7	ELY BRENDA				NOTICE VALUE	191,800
2018	COGBURN RD FUL			LAND	191,800	CURRENT	191,800
	APPRS: 612	TaxDistrict	56	IMP	0	CHANGE	0
	NBHD: 2241.6						
	APPL REASON:	Fair Market Value		Total	191,800.00		
	STAFF RECOM:	No change in value					

****

3822	22 -5060-0690-100-3	ELY BRENDA				NOTICE VALUE	581,500
2018	14505 COGBURN RD FUL			LAND	292,900	CURRENT	581,500
	APPRS: 612	TaxDistrict	56	IMP	288,600	CHANGE	0
	NBHD: 2241.6						
	APPL REASON:	Fair Market Value		Total	581,500.00		
	STAFF RECOM:	No change in value					

****

RESIDENTIAL PROPERTIES

3823	22 -5070-0751-013-2	HARRIS LYNDON A				NOTICE VALUE	174,000
2018	COGBURN RD # REAR FUL			LAND	174,000	CURRENT	174,000
	APPRS: 612	TaxDistrict	56	IMP	0	CHANGE	0
	NBHD: 2241.6						
	APPL REASON:	Value and Uniformity		Total	174,000.00		
	STAFF RECOM:	No change in value					

****

3824	22 -5070-0751-058-7	RIZVI DANIEL A				NOTICE VALUE	1,010,100
2018	14355 COGBURN RD FUL			LAND	147,300	CURRENT	1,010,100
	APPRS: 612	TaxDistrict	56	IMP	862,800	CHANGE	0
	NBHD: 2241.6						
	APPL REASON:	Value and Uniformity		Total	1,010,100.00		
	STAFF RECOM:	No change in value					

****

3825	22 -5080-0823-099-3	LIPARI RUSSELL P & CRISTINE ELIZABETH				NOTICE VALUE	813,300
2018	400 BETHANY GREEN COVE FUL			LAND	165,400	CURRENT	813,300
	APPRS: 612	TaxDistrict	56	IMP	647,900	CHANGE	0
	NBHD: 2216.						
	APPL REASON:	Value and Uniformity		Total	813,300.00		
	STAFF RECOM:	No change in value					

****

3826	22 -5080-0823-108-2	FRAGLE MICHELLE				NOTICE VALUE	690,000
2018	910 LAUREL OAKS CT FUL			LAND	174,000	CURRENT	690,000
	APPRS: 612	TaxDistrict	56	IMP	516,000	CHANGE	0
	NBHD: 2216.						
	APPL REASON:	Value and Uniformity		Total	690,000.00		
	STAFF RECOM:	No change in value					

****

3827	22 -5080-0824-076-0	KARTOS JOHN L				NOTICE VALUE	740,200
2018	COGBURN RD FUL			LAND	740,200	CURRENT	740,200
	APPRS: 612	TaxDistrict	56	IMP	0	CHANGE	0
	NBHD: 2241.6						
	APPL REASON:	Value and Uniformity		Total	740,200.00		
	STAFF RECOM:	No change in value					

****

3828	22 -5080-0824-087-7	MC CLAIN CHARLES M & MARTHA ANN				NOTICE VALUE	643,000
2018	815 BETHANY GREEN CT FUL			LAND	159,600	CURRENT	643,000
	APPRS: 612	TaxDistrict	56	IMP	483,400	CHANGE	0
	NBHD: 2216.						
	APPL REASON:	Value and Uniformity		Total	643,000.00		
	STAFF RECOM:	No change in value					

****

3829	22 -5090-0896-034-0	T MURPHY HOLDINGS LLC				NOTICE VALUE	444,300
2018	13695 COGBURN RD ALP			LAND	228,500	CURRENT	444,300
	APPRS: 612	TaxDistrict	10	IMP	215,800	CHANGE	0
	NBHD: 2241.6						
	APPL REASON:	Fair Market Value		Total	444,300.00		
	STAFF RECOM:	No change in value					

****

RESIDENTIAL PROPERTIES

3830	22 -5100-0977-031-6	BACHMANN EDMUND W JR &				NOTICE VALUE	324,100
2018	13280 COGBURN RD FUL			LAND	170,800	CURRENT	324,100
	APPRS: 612	TaxDistrict	56	IMP	153,300	CHANGE	0
	NBHD: 2241.6						
	APPL REASON:	Fair Market Value		Total	324,100.00		
	STAFF RECOM:	No change in value					

****

3831	22 -5110-1040-082-8	ROBINSON MICHELLE G				NOTICE VALUE	172,700
2018	13087 REGION TRC FUL			LAND	21,200	CURRENT	172,700
	APPRS: 612	TaxDistrict	56	IMP	151,500	CHANGE	0
	NBHD: 9925.						
	APPL REASON:	Taxability		Total	172,700.00		
	STAFF RECOM:	No change in value					

****

3832	22 -5110-1050-022-1	VICKERY DEBORAH				NOTICE VALUE	253,600
2018	12990 COGBURN RD FUL			LAND	133,100	CURRENT	253,600
	APPRS: 612	TaxDistrict	56	IMP	120,500	CHANGE	0
	NBHD: 2241.6						
	APPL REASON:	Value/Unif/Taxibility		Total	253,600.00		
	STAFF RECOM:	No change in value					

****

3833	22 -5133-1184-161-9	AYAN DUYGU				NOTICE VALUE	143,500
2018	3034 WESTWOOD WAY ALP			LAND	19,000	CURRENT	143,500
	APPRS: 013	TaxDistrict	10	IMP	124,500	CHANGE	0
	NBHD: 0422.						
	APPL REASON:	Fair Market Value		Total	143,500.00		
	STAFF RECOM:	No change in value					

****

3834	22 -5140-1265-019-2	WADE CREEK COMPANY LLC THE				NOTICE VALUE	325,800
2018	200 WADE CREEK RD ALP			LAND	55,900	CURRENT	325,800
	APPRS: 612	TaxDistrict	10	IMP	269,900	CHANGE	0
	NBHD: 2402.8						
	APPL REASON:	Value and Uniformity		Total	325,800.00		
	STAFF RECOM:	No change in value					

****

3835	22 -5140-1265-020-0	WADE CREEK COMPANY LLC THE				NOTICE VALUE	325,800
2018	202 WADE CREEK RD ALP			LAND	55,900	CURRENT	325,800
	APPRS: 612	TaxDistrict	10	IMP	269,900	CHANGE	0
	NBHD: 2402.8						
	APPL REASON:	Value and Uniformity		Total	325,800.00		
	STAFF RECOM:	No change in value					

****

3836	22 -5140-1265-021-8	WADE CREEK COMPANY LLC THE				NOTICE VALUE	325,800
2018	204 WADE CREEK RD ALP			LAND	55,900	CURRENT	325,800
	APPRS: 612	TaxDistrict	10	IMP	269,900	CHANGE	0
	NBHD: 2402.8						
	APPL REASON:	Value and Uniformity		Total	325,800.00		
	STAFF RECOM:	No change in value					

****

09 August , 2018

A2 Appeal No Changes - Real Property

RESIDENTIAL PROPERTIES

3837	22 -5140-1265-022-6	WADE CREEK COMPANY LLC THE				NOTICE VALUE	325,800
2018	206 WADE CREEK RD ALP			LAND	55,900	CURRENT	325,800
	APPRS: 612	TaxDistrict	10	IMP	269,900	CHANGE	0
	NBHD: 2402.8						
	APPL REASON:	Value and Uniformity		Total	325,800.00		
	STAFF RECOM:	No change in value					

****

3838	22 -5140-1265-023-4	WADE CREEK COMPANY LLC THE				NOTICE VALUE	325,800
2018	208 WADE CREEK RD ALP			LAND	55,900	CURRENT	325,800
	APPRS: 612	TaxDistrict	10	IMP	269,900	CHANGE	0
	NBHD: 2402.8						
	APPL REASON:	Value and Uniformity		Total	325,800.00		
	STAFF RECOM:	No change in value					

****

3839	22 -5140-1265-024-2	WADE CREEK COMPANY LLC THE				NOTICE VALUE	298,200
2018	402 WADE CREEK RD ALP			LAND	55,900	CURRENT	298,200
	APPRS: 612	TaxDistrict	10	IMP	242,300	CHANGE	0
	NBHD: 2402.8						
	APPL REASON:	Value and Uniformity		Total	298,200.00		
	STAFF RECOM:	No change in value					

****

3840	22 -5140-1265-025-9	WADE CREEK COMPANY LLC THE				NOTICE VALUE	324,200
2018	404 WADE CREEK RD ALP			LAND	55,900	CURRENT	324,200
	APPRS: 612	TaxDistrict	10	IMP	268,300	CHANGE	0
	NBHD: 2402.8						
	APPL REASON:	Value and Uniformity		Total	324,200.00		
	STAFF RECOM:	No change in value					

****

3841	22 -5140-1265-027-5	WADE CREEK COMPANY LLC THE				NOTICE VALUE	325,800
2018	408 WADE CREEK RD ALP			LAND	55,900	CURRENT	325,800
	APPRS: 612	TaxDistrict	10	IMP	269,900	CHANGE	0
	NBHD: 2402.8						
	APPL REASON:	Value and Uniformity		Total	325,800.00		
	STAFF RECOM:	No change in value					

****

3842	22 -5140-1265-028-3	WADE CREEK COMPANY LLC THE				NOTICE VALUE	298,200
2018	410 WADE CREEK RD ALP			LAND	55,900	CURRENT	298,200
	APPRS: 612	TaxDistrict	10	IMP	242,300	CHANGE	0
	NBHD: 2402.8						
	APPL REASON:	Value and Uniformity		Total	298,200.00		
	STAFF RECOM:	No change in value					

****

3843	22 -5140-1265-029-1	WADE CREEK COMPANY LLC THE				NOTICE VALUE	290,900
2018	303 WADE CREEK RD ALP			LAND	55,900	CURRENT	290,900
	APPRS: 612	TaxDistrict	10	IMP	235,000	CHANGE	0
	NBHD: 2402.8						
	APPL REASON:	Value and Uniformity		Total	290,900.00		
	STAFF RECOM:	No change in value					

****

RESIDENTIAL PROPERTIES

3844	22 -5140-1265-030-9	WADE CREEK COMPANY LLC THE				NOTICE VALUE	290,900
2018	305 WADE CREEK RD ALP			LAND	55,900	CURRENT	290,900
	APPRS: 612	TaxDistrict	10	IMP	235,000	CHANGE	0
	NBHD: 2402.8						
	APPL REASON:	Value and Uniformity		Total	290,900.00		
	STAFF RECOM:	No change in value					

****

3845	22 -5140-1265-031-7	WADE CREEK COMPANY LLC THE				NOTICE VALUE	290,900
2018	307 WADE CREEK RD ALP			LAND	55,900	CURRENT	290,900
	APPRS: 612	TaxDistrict	10	IMP	235,000	CHANGE	0
	NBHD: 2402.8						
	APPL REASON:	Value and Uniformity		Total	290,900.00		
	STAFF RECOM:	No change in value					

****

3846	22 -5140-1265-032-5	WADE CREEK COMPANY LLC THE				NOTICE VALUE	290,900
2018	103 WADE CREEK RD ALP			LAND	55,900	CURRENT	290,900
	APPRS: 612	TaxDistrict	10	IMP	235,000	CHANGE	0
	NBHD: 2402.8						
	APPL REASON:	Value and Uniformity		Total	290,900.00		
	STAFF RECOM:	No change in value					

****

3847	22 -5140-1265-033-3	WADE CREEK COMPANY LLC THE				NOTICE VALUE	325,800
2018	105 WADE CREEK RD ALP			LAND	55,900	CURRENT	325,800
	APPRS: 612	TaxDistrict	10	IMP	269,900	CHANGE	0
	NBHD: 2402.8						
	APPL REASON:	Value and Uniformity		Total	325,800.00		
	STAFF RECOM:	No change in value					

****

3848	22 -5140-1265-034-1	WADE CREEK COMPANY LLC THE				NOTICE VALUE	325,800
2018	107 WADE CREEK RD ALP			LAND	55,900	CURRENT	325,800
	APPRS: 612	TaxDistrict	10	IMP	269,900	CHANGE	0
	NBHD: 2402.8						
	APPL REASON:	Value and Uniformity		Total	325,800.00		
	STAFF RECOM:	No change in value					

****

3849	22 -5140-1265-035-8	WADE CREEK COMPANY LLC THE				NOTICE VALUE	324,000
2018	109 WADE CREEK RD ALP			LAND	55,900	CURRENT	324,000
	APPRS: 612	TaxDistrict	10	IMP	268,100	CHANGE	0
	NBHD: 2402.8						
	APPL REASON:	Value and Uniformity		Total	324,000.00		
	STAFF RECOM:	No change in value					

****

3850	22 -5240-0825-077-4	GRZESIAK WILLIAM & YVONNE				NOTICE VALUE	640,900
2018	585 OAKSTONE GLEN FUL			LAND	102,200	CURRENT	640,900
	APPRS: 612	TaxDistrict	56	IMP	538,700	CHANGE	0
	NBHD: 2252.						
	APPL REASON:	Uniformity		Total	640,900.00		
	STAFF RECOM:	No change in value					

****

RESIDENTIAL PROPERTIES

3851	22 -5250-0902-057-9	WAGH NITIN B &				NOTICE VALUE	330,000
2018	13594 WEYCROFT CIR FUL			LAND	70,800	CURRENT	330,000
	APPRS: 612	TaxDistrict	56	IMP	259,200	CHANGE	0
	NBHD: 2210.1						
	APPL REASON:	Value/Unif/Taxibility		Total	330,000.00		
	STAFF RECOM:	No change in value					

****

3852	22 -5250-0902-070-2	MONTAGUE RENTAL PROPERTIES LLC				NOTICE VALUE	289,600
2018	745 SONELEY CT FUL			LAND	81,800	CURRENT	289,600
	APPRS: 612	TaxDistrict	56	IMP	207,800	CHANGE	0
	NBHD: 2210.1						
	APPL REASON:	Value and Uniformity		Total	289,600.00		
	STAFF RECOM:	No change in value					

****

3853	22 -5250-0902-093-4	XU ZHIGANG R				NOTICE VALUE	280,100
2018	13619 WEYCROFT CIR FUL			LAND	72,700	CURRENT	280,100
	APPRS: 612	TaxDistrict	56	IMP	207,400	CHANGE	0
	NBHD: 2210.1						
	APPL REASON:	Value and Uniformity		Total	280,100.00		
	STAFF RECOM:	No change in value					

****

3854	22 -5260-0969-052-8	DARLING JEFFREY &				NOTICE VALUE	785,900
2018	700 BARBERRY DR FUL			LAND	162,800	CURRENT	785,900
	APPRS: 612	TaxDistrict	56	IMP	623,100	CHANGE	0
	NBHD: 2279.2						
	APPL REASON:	Value and Uniformity		Total	785,900.00		
	STAFF RECOM:	No change in value					

****

3855	22 -5260-0970-105-1	BETTY WRIGHT LEVI REVOCABLE LIVING TRUST				NOTICE VALUE	261,200
2018	2952 OAKSIDE CIR FUL			LAND	71,300	CURRENT	261,200
	APPRS: 612	TaxDistrict	56	IMP	189,900	CHANGE	0
	NBHD: 0225.						
	APPL REASON:	Fair Market Value		Total	261,200.00		
	STAFF RECOM:	No change in value					

****

3856	22 -5260-0970-399-0	PARSA MEHRDOD &				NOTICE VALUE	248,000
2018	3027 BIG SKY LN FUL			LAND	57,900	CURRENT	248,000
	APPRS: 612	TaxDistrict	56	IMP	190,100	CHANGE	0
	NBHD: 2675.						
	APPL REASON:	Fair Market Value		Total	248,000.00		
	STAFF RECOM:	No change in value					

****

3857	22 -5260-0975-236-9	GUILLAUME MATHURIN				NOTICE VALUE	232,300
2018	13247 MARRYWOOD DR FUL			LAND	59,600	CURRENT	232,300
	APPRS: 612	TaxDistrict	56	IMP	172,700	CHANGE	0
	NBHD: 9970.						
	APPL REASON:	Fair Market Value		Total	232,300.00		
	STAFF RECOM:	No change in value					

****

RESIDENTIAL PROPERTIES

3858	22 -5260-0975-318-5	KIRBY CYNTHIA & RONALD				NOTICE VALUE	237,300
2018	13324 MARRYWOOD CT FUL			LAND	64,600	CURRENT	237,300
	APPRS: 612	TaxDistrict	56	IMP	172,700	CHANGE	0
	NBHD: 9970.						
	APPL REASON:	Fair Market Value		Total	237,300.00		
	STAFF RECOM:	No change in value					

****

3859	22 -5270-1042-087-1	ANDRE GERALDINE JUDITH MARIE				NOTICE VALUE	228,700
2018	2971 COMMONWEALTH CIR FUL			LAND	61,900	CURRENT	228,700
	APPRS: 612	TaxDistrict	56	IMP	166,800	CHANGE	0
	NBHD: 9915.6						
	APPL REASON:	Value and Uniformity		Total	228,700.00		
	STAFF RECOM:	No change in value					

****

3860	22 -5270-1042-089-7	FRADL DAPHNE C				NOTICE VALUE	228,700
2018	2977 COMMONWEALTH CIR FUL			LAND	61,900	CURRENT	228,700
	APPRS: 612	TaxDistrict	56	IMP	166,800	CHANGE	0
	NBHD: 9915.6						
	APPL REASON:	Fair Market Value		Total	228,700.00		
	STAFF RECOM:	No change in value					

****

3861	22 -5270-1042-253-9	ADUGU PHYL P				NOTICE VALUE	225,700
2018	3159 GENESIS WAY FUL			LAND	70,100	CURRENT	225,700
	APPRS: 612	TaxDistrict	56	IMP	155,600	CHANGE	0
	NBHD: 2181.						
	APPL REASON:	Fair Market Value		Total	225,700.00		
	STAFF RECOM:	No change in value					

****

3862	22 -5270-1042-259-6	DENTE FOFO				NOTICE VALUE	223,700
2018	3171 GENESIS WAY FUL			LAND	63,300	CURRENT	223,700
	APPRS: 612	TaxDistrict	56	IMP	160,400	CHANGE	0
	NBHD: 2181.						
	APPL REASON:	Fair Market Value		Total	223,700.00		
	STAFF RECOM:	No change in value					

****

3863	22 -5302-1264-012-2	FONTENOT LARISSA				NOTICE VALUE	140,500
2018	589 WEDGEWOOD DR ALP			LAND	18,200	CURRENT	140,500
	APPRS: 013	TaxDistrict	10	IMP	122,300	CHANGE	0
	NBHD: 0822.						
	APPL REASON:	Value and Uniformity		Total	140,500.00		
	STAFF RECOM:	No change in value					

****

3864	22 -5303-1264-026-1	LOTFI MEHRAN &				NOTICE VALUE	140,100
2018	2886 WEBB BRIDGE RD ALP			LAND	18,200	CURRENT	140,100
	APPRS: 013	TaxDistrict	10	IMP	121,900	CHANGE	0
	NBHD: 0822.						
	APPL REASON:	Fair Market Value		Total	140,100.00		
	STAFF RECOM:	No change in value					

****

RESIDENTIAL PROPERTIES

3865	22 -5390-0757-343-0	SHAIKH ABDUL M & ATIKA				NOTICE VALUE	361,300
2018	3484 ARCHGATE CT FUL			LAND	48,500	CURRENT	361,300
	APPRS: 612	TaxDistrict	56	IMP	312,800	CHANGE	0
	NBHD: 2267.						
	APPL REASON:	Value and Uniformity		Total	361,300.00		
	STAFF RECOM:	No change in value					

****

3866	22 -5390-0757-358-8	KALE ANIL & ANUSHREE A				NOTICE VALUE	346,700
2018	3332 ARCHGATE CT FUL			LAND	48,500	CURRENT	346,700
	APPRS: 612	TaxDistrict	56	IMP	298,200	CHANGE	0
	NBHD: 2267.						
	APPL REASON:	Value/Unif/Taxibility		Total	346,700.00		
	STAFF RECOM:	No change in value					

****

3867	22 -5390-0757-363-8	ZHUANG MING & LIU JIM				NOTICE VALUE	345,300
2018	3352 ARCHGATE CT FUL			LAND	50,000	CURRENT	345,300
	APPRS: 612	TaxDistrict	56	IMP	295,300	CHANGE	0
	NBHD: 2267.						
	APPL REASON:	Fair Market Value		Total	345,300.00		
	STAFF RECOM:	No change in value					

****

3868	22 -5390-0757-366-1	GOLI BRAMARAMBA DEVI ET AL				NOTICE VALUE	392,100
2018	3364 ARCHGATE CT FUL			LAND	48,500	CURRENT	392,100
	APPRS: 612	TaxDistrict	56	IMP	343,600	CHANGE	0
	NBHD: 2267.						
	APPL REASON:	Value and Uniformity		Total	392,100.00		
	STAFF RECOM:	No change in value					

****

3869	22 -5390-0757-380-2	EASHVER MOHAN &				NOTICE VALUE	293,200
2018	14192 KENNEWICK RD FUL			LAND	48,500	CURRENT	293,200
	APPRS: 612	TaxDistrict	56	IMP	244,700	CHANGE	0
	NBHD: 2267.						
	APPL REASON:	Fair Market Value		Total	293,200.00		
	STAFF RECOM:	No change in value					

****

3870	22 -5390-0757-465-1	SEELAM LAKSHMI &				NOTICE VALUE	327,000
2018	3531 ARCHGATE CT FUL			LAND	48,500	CURRENT	327,000
	APPRS: 612	TaxDistrict	56	IMP	278,500	CHANGE	0
	NBHD: 2267.						
	APPL REASON:	Exemption Denial		Total	327,000.00		
	STAFF RECOM:	No change in value					

****

3871	22 -5390-0758-473-4	FUHR CHARLES J III				NOTICE VALUE	404,800
2018	1060 KROBOT WAY FUL			LAND	26,100	CURRENT	404,800
	APPRS: 612	TaxDistrict	56	IMP	378,700	CHANGE	0
	NBHD: 2267.						
	APPL REASON:	Value and Uniformity		Total	404,800.00		
	STAFF RECOM:	No change in value					

****

09 August , 2018

A2 Appeal No Changes - Real Property

RESIDENTIAL PROPERTIES

3872	22 -5390-0758-484-1	THOMAS SEAN R &				NOTICE VALUE	485,400
2018	1180 KROBOT WAY FUL			LAND	26,800	CURRENT	485,400
	APPRS: 612	TaxDistrict	56	IMP	458,600	CHANGE	0
	NBHD: 2267.						
	APPL REASON: Fair Market Value			Total	485,400.00		
	STAFF RECOM: No change in value						

****

3873	22 -5390-0758-492-4	ARMANINO MICHELLE B				NOTICE VALUE	388,700
2018	1050 LEGACY LN FUL			LAND	26,100	CURRENT	388,700
	APPRS: 612	TaxDistrict	56	IMP	362,600	CHANGE	0
	NBHD: 2267.						
	APPL REASON: Fair Market Value			Total	388,700.00		
	STAFF RECOM: No change in value						

****

3874	22 -5390-0828-195-9	DE PACHECO INES C ANZOLA &				NOTICE VALUE	215,600
2018	14074 VOYAGE TRL FUL			LAND	47,900	CURRENT	215,600
	APPRS: 612	TaxDistrict	56	IMP	167,700	CHANGE	0
	NBHD: 9950.						
	APPL REASON: Exemption Denial			Total	215,600.00		
	STAFF RECOM: No change in value						

****

3875	22 -5390-0828-209-8	ANDERSON CHERYL M				NOTICE VALUE	220,800
2018	3385 GALLEON DR FUL			LAND	47,900	CURRENT	220,800
	APPRS: 612	TaxDistrict	56	IMP	172,900	CHANGE	0
	NBHD: 9950.						
	APPL REASON: Value and Taxibility			Total	220,800.00		
	STAFF RECOM: No change in value						

****

3876	22 -5390-0828-212-2	ENGLAND VIRGINIA M				NOTICE VALUE	220,800
2018	3379 GALLEON DR FUL			LAND	47,900	CURRENT	220,800
	APPRS: 612	TaxDistrict	56	IMP	172,900	CHANGE	0
	NBHD: 9950.						
	APPL REASON: Fair Market Value			Total	220,800.00		
	STAFF RECOM: No change in value						

****

3877	22 -5390-0828-217-1	BINNICKER JAMES CURTIS & JAN C				NOTICE VALUE	220,800
2018	3369 GALLEON DR FUL			LAND	47,900	CURRENT	220,800
	APPRS: 612	TaxDistrict	56	IMP	172,900	CHANGE	0
	NBHD: 9950.						
	APPL REASON: Fair Market Value			Total	220,800.00		
	STAFF RECOM: No change in value						

****

3878	22 -5390-0828-224-7	DORE SYLVIA M				NOTICE VALUE	268,600
2018	13990 SUNFISH BEND FUL			LAND	92,700	CURRENT	268,600
	APPRS: 612	TaxDistrict	56	IMP	175,900	CHANGE	0
	NBHD: 9950.						
	APPL REASON: Value/Unif/Taxibility			Total	268,600.00		
	STAFF RECOM: No change in value						

****

RESIDENTIAL PROPERTIES

3879	22 -5390-0828-225-4	GILBERT RONALD D & DAWN				NOTICE VALUE	289,200
2018	13992 SUNFISH BEND FUL			LAND	92,700	CURRENT	289,200
	APPRS: 612	TaxDistrict	56	IMP	196,500	CHANGE	0
	NBHD: 9950.						
	APPL REASON:	Fair Market Value		Total	289,200.00		
	STAFF RECOM:	No change in value					

****

3880	22 -5390-0828-233-8	CHEN DAN YANG				NOTICE VALUE	291,700
2018	13962 SUNFISH BEND FUL			LAND	92,700	CURRENT	291,700
	APPRS: 612	TaxDistrict	56	IMP	199,000	CHANGE	0
	NBHD: 9950.						
	APPL REASON:	Exemption Denial		Total	291,700.00		
	STAFF RECOM:	No change in value					

****

3881	22 -5390-0828-236-1	GALID ISMAIL				NOTICE VALUE	272,800
2018	13968 SUNFISH BEND FUL			LAND	92,700	CURRENT	272,800
	APPRS: 612	TaxDistrict	56	IMP	180,100	CHANGE	0
	NBHD: 9950.						
	APPL REASON:	Fair Market Value		Total	272,800.00		
	STAFF RECOM:	No change in value					

****

3882	22 -5390-0828-249-4	HOVDE PATRICIA				NOTICE VALUE	260,000
2018	13981 SUNFISH BEND FUL			LAND	81,500	CURRENT	260,000
	APPRS: 612	TaxDistrict	56	IMP	178,500	CHANGE	0
	NBHD: 9950.						
	APPL REASON:	Fair Market Value		Total	260,000.00		
	STAFF RECOM:	No change in value					

****

3883	22 -5390-0828-455-7	BHUMPALLE SRIKAR & DONDETI PADMAVATHI				NOTICE VALUE	322,800
2018	3571 ARCHGATE CT FUL			LAND	48,500	CURRENT	322,800
	APPRS: 612	TaxDistrict	56	IMP	274,300	CHANGE	0
	NBHD: 2267.						
	APPL REASON:	Value and Uniformity		Total	322,800.00		
	STAFF RECOM:	No change in value					

****

3884	22 -5400-0827-087-7	ARUNACHALAM SANKAR &				NOTICE VALUE	494,500
2018	3250 WOOD BRANCH DR FUL			LAND	134,000	CURRENT	494,500
	APPRS: 612	TaxDistrict	56	IMP	360,500	CHANGE	0
	NBHD: 2231.						
	APPL REASON:	Fair Market Value		Total	494,500.00		
	STAFF RECOM:	No change in value					

****

3885	22 -5400-0827-126-3	KUMAR ARVIND &				NOTICE VALUE	589,200
2018	495 PINEBOUGH CT FUL			LAND	152,400	CURRENT	589,200
	APPRS: 612	TaxDistrict	56	IMP	436,800	CHANGE	0
	NBHD: 2231.						
	APPL REASON:	Fair Market Value		Total	589,200.00		
	STAFF RECOM:	No change in value					

****

09 August , 2018

A2 Appeal No Changes - Real Property

RESIDENTIAL PROPERTIES

3886	22 -5400-0827-128-9	CHIANG LIN PATRICIA P &				NOTICE VALUE	523,300
2018	475 PINEBOUGH CT FUL			LAND	148,800	CURRENT	523,300
	APPRS: 612	TaxDistrict	56	IMP	374,500	CHANGE	0
	NBHD: 2231.						
	APPL REASON:	Value and Uniformity		Total	523,300.00		
	STAFF RECOM:	No change in value					

****

3887	22 -5400-0828-194-0	EARHART EMILY W				NOTICE VALUE	265,200
2018	3427 LATITUDE COVE FUL			LAND	68,200	CURRENT	265,200
	APPRS: 612	TaxDistrict	56	IMP	197,000	CHANGE	0
	NBHD: 9950.						
	APPL REASON:	Fair Market Value		Total	265,200.00		
	STAFF RECOM:	No change in value					

****

3888	22 -5400-0828-219-5	HAM FREDRIC M				NOTICE VALUE	234,100
2018	14003 PORTSIDE BEND FUL			LAND	59,800	CURRENT	234,100
	APPRS: 612	TaxDistrict	56	IMP	174,300	CHANGE	0
	NBHD: 9950.						
	APPL REASON:	Fair Market Value		Total	234,100.00		
	STAFF RECOM:	No change in value					

****

3889	22 -5400-0828-230-2	MUPPIRI RAMANA K &				NOTICE VALUE	270,700
2018	13940 SUNFISH BEND FUL			LAND	92,700	CURRENT	270,700
	APPRS: 612	TaxDistrict	56	IMP	178,000	CHANGE	0
	NBHD: 9950.						
	APPL REASON:	Value/Unif/Taxibility		Total	270,700.00		
	STAFF RECOM:	No change in value					

****

3890	22 -5400-0828-248-4	SU KAI				NOTICE VALUE	281,600
2018	13906 PORTSIDE CV FUL			LAND	92,700	CURRENT	281,600
	APPRS: 612	TaxDistrict	56	IMP	188,900	CHANGE	0
	NBHD: 9950.						
	APPL REASON:	Value/Unif/Taxibility		Total	281,600.00		
	STAFF RECOM:	No change in value					

****

3891	22 -5400-0828-251-8	BROWN JESUS &				NOTICE VALUE	299,900
2018	13890 PORTSIDE CV FUL			LAND	109,700	CURRENT	299,900
	APPRS: 612	TaxDistrict	56	IMP	190,200	CHANGE	0
	NBHD: 9950.						
	APPL REASON:	Fair Market Value		Total	299,900.00		
	STAFF RECOM:	No change in value					

****

3892	22 -5400-0829-040-4	LATHEM JONATHAN D & KELLI				NOTICE VALUE	573,600
2018	13770 BELLETERRE DR FUL			LAND	105,400	CURRENT	573,600
	APPRS: 612	TaxDistrict	56	IMP	468,200	CHANGE	0
	NBHD: 2221.						
	APPL REASON:	Fair Market Value		Total	573,600.00		
	STAFF RECOM:	No change in value					

****

RESIDENTIAL PROPERTIES

3893	22 -5401-0830-003-8	SAFDAR NABILE MUHAMMAD &				NOTICE VALUE	849,900
2018	13855 OAKMEADE TRC FUL			LAND	52,200	CURRENT	849,900
	APPRS: 612	TaxDistrict	56	IMP	797,700	CHANGE	0
	NBHD: 2414.1						
	APPL REASON:	Fair Market Value		Total	849,900.00		
	STAFF RECOM:	No change in value					

****

3894	22 -5401-0830-006-1	WILLIS JOHN J JR				NOTICE VALUE	529,200
2018	13850 OAKMEADE TRC FUL			LAND	92,600	CURRENT	529,200
	APPRS: 612	TaxDistrict	56	IMP	436,600	CHANGE	0
	NBHD: 2414.1						
	APPL REASON:	Fair Market Value		Total	529,200.00		
	STAFF RECOM:	No change in value					

****

3895	22 -5410-0899-096-9	ROHANI SABA &				NOTICE VALUE	509,200
2018	2030 N BETHANY CREEK DR FUL			LAND	117,800	CURRENT	509,200
	APPRS: 612	TaxDistrict	56	IMP	391,400	CHANGE	0
	NBHD: 2205.2						
	APPL REASON:	Fair Market Value		Total	509,200.00		
	STAFF RECOM:	No change in value					

****

3896	22 -5410-0901-056-9	JAMEEL EHRAR & EHRAR KULSUM				NOTICE VALUE	452,000
2018	3275 SUNFLOWER WAY FUL			LAND	105,700	CURRENT	452,000
	APPRS: 612	TaxDistrict	56	IMP	346,300	CHANGE	0
	NBHD: 2455.						
	APPL REASON:	Fair Market Value		Total	452,000.00		
	STAFF RECOM:	No change in value					

****

3897	22 -5410-0901-060-1	MATHEW JEEVAN & DEEBA				NOTICE VALUE	406,800
2018	3235 SUNFLOWER WAY FUL			LAND	105,200	CURRENT	406,800
	APPRS: 612	TaxDistrict	56	IMP	301,600	CHANGE	0
	NBHD: 2455.						
	APPL REASON:	Value/Unif/Taxibility		Total	406,800.00		
	STAFF RECOM:	No change in value					

****

3898	22 -5410-0901-196-3	COHEN MARK A				NOTICE VALUE	313,800
2018	13582 WEYCROFT CIR FUL			LAND	76,000	CURRENT	313,800
	APPRS: 612	TaxDistrict	56	IMP	237,800	CHANGE	0
	NBHD: 2210.1						
	APPL REASON:	Value and Uniformity		Total	313,800.00		
	STAFF RECOM:	No change in value					

****

3899	22 -5410-0901-313-4	SANTHANAM GUHAN &				NOTICE VALUE	283,200
2018	715 ALSTONEFIELD DR FUL			LAND	66,700	CURRENT	283,200
	APPRS: 612	TaxDistrict	56	IMP	216,500	CHANGE	0
	NBHD: 2210.1						
	APPL REASON:	Fair Market Value		Total	283,200.00		
	STAFF RECOM:	No change in value					

****

RESIDENTIAL PROPERTIES

3900	22 -5410-0901-316-7	GILL HARVINDER K &				NOTICE VALUE	274,900
2018	685 ALSTONEFIELD DR FUL			LAND	66,700	CURRENT	274,900
	APPRS: 612	TaxDistrict	56	IMP	208,200	CHANGE	0
	NBHD: 2210.1						
	APPL REASON:	Value and Uniformity		Total	274,900.00		
	STAFF RECOM:	No change in value					

****

3901	22 -5410-0902-244-0	ZHU ZHENBAO				NOTICE VALUE	256,500
2018	130 LEMBETH CT # REAR FUL			LAND	69,300	CURRENT	256,500
	APPRS: 612	TaxDistrict	56	IMP	187,200	CHANGE	0
	NBHD: 2210.1						
	APPL REASON:	Uniformity		Total	256,500.00		
	STAFF RECOM:	No change in value					

****

3902	22 -5410-0902-251-5	NORKEVICIENE SALVINIJA &				NOTICE VALUE	246,900
2018	200 LEMBETH CT # REAR FUL			LAND	67,800	CURRENT	246,900
	APPRS: 612	TaxDistrict	56	IMP	179,100	CHANGE	0
	NBHD: 2210.1						
	APPL REASON:	Exemption Denial		Total	246,900.00		
	STAFF RECOM:	No change in value					

****

3903	22 -5410-0902-263-0	SCHULER BRYAN &				NOTICE VALUE	264,700
2018	145 LEMBETH CT REAR FUL			LAND	70,400	CURRENT	264,700
	APPRS: 612	TaxDistrict	56	IMP	194,300	CHANGE	0
	NBHD: 2210.1						
	APPL REASON:	Uniformity		Total	264,700.00		
	STAFF RECOM:	No change in value					

****

3904	22 -5410-0902-288-7	DHARMABANDU MINDIKA D &				NOTICE VALUE	287,200
2018	110 QUARRINGTON CT FUL			LAND	69,700	CURRENT	287,200
	APPRS: 612	TaxDistrict	56	IMP	217,500	CHANGE	0
	NBHD: 2210.1						
	APPL REASON:	Fair Market Value		Total	287,200.00		
	STAFF RECOM:	No change in value					

****

3905	22 -5410-0902-293-7	GELARDI MICHAEL C				NOTICE VALUE	269,100
2018	630 QUARRINGTON CT FUL			LAND	68,700	CURRENT	269,100
	APPRS: 612	TaxDistrict	56	IMP	200,400	CHANGE	0
	NBHD: 2210.1						
	APPL REASON:	Value and Taxibility		Total	269,100.00		
	STAFF RECOM:	No change in value					

****

3906	22 -5410-0902-294-5	CHEN YUMEI				NOTICE VALUE	259,200
2018	640 ALSTONEFIELD DR FUL			LAND	63,300	CURRENT	259,200
	APPRS: 612	TaxDistrict	56	IMP	195,900	CHANGE	0
	NBHD: 2210.1						
	APPL REASON:	Fair Market Value		Total	259,200.00		
	STAFF RECOM:	No change in value					

****

RESIDENTIAL PROPERTIES

3907	22 -5420-0971-286-5	DANRICH SCOT & KAREN				NOTICE VALUE	240,100
2018	13425 AVENSONG CROSSING FUL			LAND	52,900	CURRENT	240,100
	APPRS: 612	TaxDistrict	56	IMP	187,200	CHANGE	0
	NBHD: 2200.4						
	APPL REASON:	Fair Market Value		Total	240,100.00		
	STAFF RECOM:	No change in value					

****

3908	22 -5420-0971-447-3	SARRIA PROPERTIES LLC				NOTICE VALUE	270,500
2018	3270 SERENADE CT FUL			LAND	64,400	CURRENT	270,500
	APPRS: 612	TaxDistrict	56	IMP	206,100	CHANGE	0
	NBHD: 2200.4						
	APPL REASON:	Value and Taxibility		Total	270,500.00		
	STAFF RECOM:	No change in value					

****

3909	22 -5420-0971-459-8	BRODSKY DMITRY & VICTORIA				NOTICE VALUE	253,100
2018	13315 AVENSONG IVES WAY FUL			LAND	55,000	CURRENT	253,100
	APPRS: 612	TaxDistrict	56	IMP	198,100	CHANGE	0
	NBHD: 2200.4						
	APPL REASON:	Fair Market Value		Total	253,100.00		
	STAFF RECOM:	No change in value					

****

3910	22 -5420-0971-469-7	YANG KUN				NOTICE VALUE	250,000
2018	13415 AVENSONG IVES WAY FUL			LAND	56,700	CURRENT	250,000
	APPRS: 612	TaxDistrict	56	IMP	193,300	CHANGE	0
	NBHD: 2200.4						
	APPL REASON:	Uniformity		Total	250,000.00		
	STAFF RECOM:	No change in value					

****

3911	22 -5420-0971-543-9	YANG KUN				NOTICE VALUE	216,300
2018	316 HARMONY CT FUL			LAND	58,400	CURRENT	216,300
	APPRS: 612	TaxDistrict	56	IMP	157,900	CHANGE	0
	NBHD: 2211.						
	APPL REASON:	Uniformity		Total	216,300.00		
	STAFF RECOM:	No change in value					

****

3912	22 -5420-0971-559-5	DUKE JOHN R & JOANNE				NOTICE VALUE	206,800
2018	501 HARMONY CT FUL			LAND	62,300	CURRENT	206,800
	APPRS: 612	TaxDistrict	56	IMP	144,500	CHANGE	0
	NBHD: 2211.						
	APPL REASON:	Value and Uniformity		Total	206,800.00		
	STAFF RECOM:	No change in value					

****

3913	22 -5420-0972-344-1	YU SANDY &				NOTICE VALUE	227,900
2018	13486 AVENTIDE LN FUL			LAND	60,300	CURRENT	227,900
	APPRS: 612	TaxDistrict	56	IMP	167,600	CHANGE	0
	NBHD: 2200.4						
	APPL REASON:	Value and Uniformity		Total	227,900.00		
	STAFF RECOM:	No change in value					

****

RESIDENTIAL PROPERTIES

3914	22 -5420-0972-363-1	SU JIANRUI				NOTICE VALUE	217,100
2018	815 CAMELON CT FUL			LAND	68,700	CURRENT	217,100
	APPRS: 612	TaxDistrict	56	IMP	148,400	CHANGE	0
	NBHD: 2200.4						
	APPL REASON: Fair Market Value			Total	217,100.00		
	STAFF RECOM: No change in value						

****

3915	22 -5420-0972-365-6	MOHAMMED IQBAL				NOTICE VALUE	230,400
2018	835 CAMELON CT FUL			LAND	58,600	CURRENT	230,400
	APPRS: 612	TaxDistrict	56	IMP	171,800	CHANGE	0
	NBHD: 2200.4						
	APPL REASON: Fair Market Value			Total	230,400.00		
	STAFF RECOM: No change in value						

****

3916	22 -5420-0972-372-2	ZHANG XINYU				NOTICE VALUE	215,800
2018	13286 AVENTIDE LN FUL			LAND	45,500	CURRENT	215,800
	APPRS: 612	TaxDistrict	56	IMP	170,300	CHANGE	0
	NBHD: 2200.4						
	APPL REASON: Uniformity			Total	215,800.00		
	STAFF RECOM: No change in value						

****

3917	22 -5420-0972-425-8	ZHU RUNDONG				NOTICE VALUE	265,700
2018	3341 SERENADE CT FUL			LAND	66,200	CURRENT	265,700
	APPRS: 612	TaxDistrict	56	IMP	199,500	CHANGE	0
	NBHD: 2200.4						
	APPL REASON: Value and Uniformity			Total	265,700.00		
	STAFF RECOM: No change in value						

****

3918	22 -5420-0973-090-9	THOMPSON TALBOTT P & LONGDON ROBERT S				NOTICE VALUE	195,700
2018	415 FEYSTON CT FUL			LAND	51,100	CURRENT	195,700
	APPRS: 612	TaxDistrict	56	IMP	144,600	CHANGE	0
	NBHD: 2200.4						
	APPL REASON: Value and Uniformity			Total	195,700.00		
	STAFF RECOM: No change in value						

****

3919	22 -5420-0974-201-1	JONES KIZMET				NOTICE VALUE	253,800
2018	3821 AVENSONG VILLAGE CIR FUL			LAND	52,900	CURRENT	253,800
	APPRS: 612	TaxDistrict	56	IMP	200,900	CHANGE	0
	NBHD: 2200.4						
	APPL REASON: Fair Market Value			Total	253,800.00		
	STAFF RECOM: No change in value						

****

3920	22 -5420-0974-585-7	PROCTOR JOHN				NOTICE VALUE	208,500
2018	209 HARMONY CT FUL			LAND	62,500	CURRENT	208,500
	APPRS: 612	TaxDistrict	56	IMP	146,000	CHANGE	0
	NBHD: 2211.						
	APPL REASON: Exemption Denial			Total	208,500.00		
	STAFF RECOM: No change in value						

****

RESIDENTIAL PROPERTIES

3921	22 -5430-1043-132-1	MC BRAYER BYRON LANE				NOTICE VALUE	176,500
2018	517 SANDRINGHAM DR FUL			LAND	50,200	CURRENT	176,500
	APPRS: 612	TaxDistrict	56	IMP	126,300	CHANGE	0
	NBHD: 9901.9						
	APPL REASON: Fair Market Value			Total	176,500.00		
	STAFF RECOM: No change in value						

****

3922	22 -5430-1044-688-1	SINGH GROUP 3454 LLC				NOTICE VALUE	285,500
2018	3454 NEW FAWN LN FUL			LAND	40,000	CURRENT	285,500
	APPRS: 612	TaxDistrict	56	IMP	245,500	CHANGE	0
	NBHD: 2201.4						
	APPL REASON: Fair Market Value			Total	285,500.00		
	STAFF RECOM: No change in value						

****

3923	22 -5430-1044-752-5	THOMAS ROY &				NOTICE VALUE	339,300
2018	3345 NORTH TWIN ALY FUL			LAND	40,000	CURRENT	339,300
	APPRS: 612	TaxDistrict	56	IMP	299,300	CHANGE	0
	NBHD: 2201.4						
	APPL REASON: Fair Market Value			Total	339,300.00		
	STAFF RECOM: No change in value						

****

3924	22 -5430-1044-808-5	NEWCON INVESTMENT LLC				NOTICE VALUE	328,500
2018	905 FAWN WAY FUL			LAND	38,000	CURRENT	328,500
	APPRS: 612	TaxDistrict	56	IMP	290,500	CHANGE	0
	NBHD: 2201.4						
	APPL REASON: Value/Unif/Taxibility			Total	328,500.00		
	STAFF RECOM: No change in value						

****

3925	22 -5430-1044-811-9	LIU GONGMIN				NOTICE VALUE	365,900
2018	917 FAWN WAY FUL			LAND	39,600	CURRENT	365,900
	APPRS: 612	TaxDistrict	56	IMP	326,300	CHANGE	0
	NBHD: 2201.4						
	APPL REASON: Value and Uniformity			Total	365,900.00		
	STAFF RECOM: No change in value						

****

3926	22 -5430-1044-821-8	RAYAPROLU SANDHYA &				NOTICE VALUE	299,700
2018	3503 NEW FAWN LN FUL			LAND	39,600	CURRENT	299,700
	APPRS: 612	TaxDistrict	56	IMP	260,100	CHANGE	0
	NBHD: 2201.4						
	APPL REASON: Uniformity			Total	299,700.00		
	STAFF RECOM: No change in value						

****

3927	22 -5430-1045-649-2	ZAGREBA SERGEY V &				NOTICE VALUE	337,100
2018	647 GREENCREST LN FUL			LAND	40,100	CURRENT	337,100
	APPRS: 612	TaxDistrict	56	IMP	297,000	CHANGE	0
	NBHD: 2201.4						
	APPL REASON: Value and Uniformity			Total	337,100.00		
	STAFF RECOM: No change in value						

****

09 August , 2018

A2 Appeal No Changes - Real Property

RESIDENTIAL PROPERTIES

3928	22 -5430-1045-776-3	CHAN HARVEY & WONG OLIVIA PINGWAH				NOTICE VALUE	352,300
2018	3352 TWIN ROSE PL FUL			LAND	40,800	CURRENT	352,300
	APPRS: 612	TaxDistrict	56	IMP	311,500	CHANGE	0
	NBHD: 2201.4						
	APPL REASON:	Fair Market Value		Total	352,300.00		
	STAFF RECOM:	No change in value					

****

3929	22 -5430-1046-557-6	IDRIS GROUP LLC				NOTICE VALUE	381,900
2018	3209 BUCK WAY FUL			LAND	141,700	CURRENT	381,900
	APPRS: 612	TaxDistrict	56	IMP	240,200	CHANGE	0
	NBHD: 9970.5						
	APPL REASON:	Fair Market Value		Total	381,900.00		
	STAFF RECOM:	No change in value					

****

3930	22 -5430-1115-526-7	THIBAULT GREG R				NOTICE VALUE	343,700
2018	12787 DOE DR FUL			LAND	88,500	CURRENT	343,700
	APPRS: 612	TaxDistrict	56	IMP	255,200	CHANGE	0
	NBHD: 9970.5						
	APPL REASON:	Fair Market Value		Total	343,700.00		
	STAFF RECOM:	No change in value					

****

3931	22 -5430-1115-535-8	MATTHEWS JOI FARLOUGH				NOTICE VALUE	354,400
2018	12816 DOE DR FUL			LAND	88,500	CURRENT	354,400
	APPRS: 612	TaxDistrict	56	IMP	265,900	CHANGE	0
	NBHD: 9970.5						
	APPL REASON:	Value/Unif/Taxibility		Total	354,400.00		
	STAFF RECOM:	No change in value					

****

3932	22 -5440-1046-055-9	FARRINGTON MICHAEL				NOTICE VALUE	304,900
2018	3164 FAWN VISTA LN FUL			LAND	87,500	CURRENT	304,900
	APPRS: 612	TaxDistrict	56	IMP	217,400	CHANGE	0
	NBHD: 9970.5						
	APPL REASON:	Fair Market Value		Total	304,900.00		
	STAFF RECOM:	No change in value					

****

3933	22 -5440-1115-085-2	SHASH REMZI A				NOTICE VALUE	337,400
2018	12838 DEER PARK LN FUL			LAND	88,500	CURRENT	337,400
	APPRS: 612	TaxDistrict	56	IMP	248,900	CHANGE	0
	NBHD: 9970.5						
	APPL REASON:	Fair Market Value		Total	337,400.00		
	STAFF RECOM:	No change in value					

****

09 August , 2018

A2 Appeal No Changes - Real Property

COMMERCIAL PROPERTIES

1	06 -0368- LL-151-5	8725 LLC				NOTICE VALUE	12,816,000
2018	8725 ROSWELL RD FUL			LAND	10,866,100	CURRENT	12,816,000
	LUC CODE: 342	NBHD C207		IMP	1,949,900	CHANGE	0
	APPRS: 626	District	59	Total	12,816,000		
	APPL REASON: Value and Uniformity						
	STAFF RECOM: No change in value						

****

2	09F-2000-0095-528-7	SOUTHWIND GOLF PARTNERS LLC				NOTICE VALUE	78,000
2018	CAMPBELLTON FAIRBURN RD FUL			LAND	78,000	CURRENT	78,000
	LUC CODE: 302	NBHD C801		IMP	0	CHANGE	0
	APPRS: 071	District	50	Total	78,000		
	APPL REASON: Fair Market Value						
	STAFF RECOM: No change in value						

****

3	09F-2000-0095-529-5	SOUTHWIND GOLF PARTNERS LLC				NOTICE VALUE	157,400
2018	CAMPBELLTON FAIRBURN RD FUL			LAND	157,400	CURRENT	157,400
	LUC CODE: 302	NBHD C801		IMP	0	CHANGE	0
	APPRS: 071	District	50	Total	157,400		
	APPL REASON: Fair Market Value						
	STAFF RECOM: No change in value						

****

4	09F-2202-0100-088-1	HIGH YIELD INVESTMENTS GA LLC				NOTICE VALUE	111,100
2018	ROOSEVELT HWY FUL			LAND	111,100	CURRENT	111,100
	LUC CODE: 300	NBHD C803		IMP	0	CHANGE	0
	APPRS: 071	District	55	Total	111,100		
	APPL REASON: Value and Uniformity						
	STAFF RECOM: No change in value						

****

5	09F-2401-0083-121-0	GEORGIA PROPERTIES LLC				NOTICE VALUE	797,300
2018	3895 FLAT SHOALS RD UNC			LAND	292,000	CURRENT	797,300
	LUC CODE: 369	NBHD C811		IMP	505,300	CHANGE	0
	APPRS: 071	District	50	Total	797,300		
	APPL REASON: Value and Uniformity						
	STAFF RECOM: No change in value						

****

6	09F-2503-0127-057-1	SIPPIAL FRED J				NOTICE VALUE	150,500
2018	5245 WELCOME ALL RD FUL			LAND	59,800	CURRENT	150,500
	LUC CODE: 373	NBHD C803		IMP	90,700	CHANGE	0
	APPRS: 071	District	55	Total	150,500		
	APPL REASON: Value and Uniformity						
	STAFF RECOM: No change in value						

****

7	09F-2601-0107-036-0	ATLANTA TRUCKMART INC				NOTICE VALUE	377,900
2018	4495 ROOSEVELT HWY FUL			LAND	226,100	CURRENT	377,900
	LUC CODE: 301	NBHD C803		IMP	151,800	CHANGE	0
	APPRS: 071	District	50	Total	377,900		
	APPL REASON: Value and Uniformity						
	STAFF RECOM: No change in value						

****

8	09F-2603-0126-028-2	OKIAHS LLC				NOTICE VALUE	330,000
2018	4335 ROOSEVELT HWY FUL			LAND	116,100	CURRENT	330,000
	LUC CODE: 327	NBHD C803		IMP	213,900	CHANGE	0
	APPRS: 071	District	55	Total	330,000		
	APPL REASON: Value and Uniformity						
	STAFF RECOM: No change in value						

****

9	09F-2603-0126-077-9	SIPPIAL FRED J				NOTICE VALUE	211,100
2018	ROOSEVELT HWY FUL			LAND	211,100	CURRENT	211,100
	LUC CODE: 400	NBHD C803		IMP	0	CHANGE	0
	APPRS: 071	District	55	Total	211,100		
	APPL REASON: Value and Uniformity						
	STAFF RECOM: No change in value						

****

10	09F-2701-0109-028-4	ABC EARLY LEARNING & DAYCARE				NOTICE VALUE	196,200
2018	5530 STONEWALL TELL RD FUL			LAND	192,200	CURRENT	196,200
	LUC CODE: 105	NBHD C801		IMP	4,000	CHANGE	0
	APPRS: 071	District	55	Total	196,200		
	APPL REASON: Value and Uniformity						
	STAFF RECOM: No change in value						

****

11	09F-2900-0114-445-2	SOUTHWIND GOLF PARTNERS LLC				NOTICE VALUE	2,151,800
2018	5695 ROSEWOOD PL FUL			LAND	1,590,400	CURRENT	2,151,800
	LUC CODE: 389	NBHD C801		IMP	561,400	CHANGE	0
	APPRS: 071	District	50	Total	2,151,800		
	APPL REASON: Fair Market Value						
	STAFF RECOM: No change in value						

****

12	09F-2900-0114-449-4	SOUTHWIND GOLF PARTNERS LLC				NOTICE VALUE	807,200
2018	CAMPBELLTON FAIRBURN RD FUL			LAND	807,200	CURRENT	807,200
	LUC CODE: 302	NBHD C801		IMP	0	CHANGE	0
	APPRS: 071	District	50	Total	807,200		
	APPL REASON: Fair Market Value						
	STAFF RECOM: No change in value						

****

13	09F-2900-0114-452-8	SOUTHWIND GOLF PARTNERS LLC				NOTICE VALUE	413,200
2018	CAMPBELLTON FAIRBURN RD FUL			LAND	413,200	CURRENT	413,200
	LUC CODE: 302	NBHD C801		IMP	0	CHANGE	0
	APPRS: 071	District	50	Total	413,200		
	APPL REASON: Fair Market Value						
	STAFF RECOM: No change in value						

****

14	09F-3500-0132-138-3	SOUTH FULTON PARKWAY L L C				NOTICE VALUE	23,815,400
2018	4950 MASON RD FUL			LAND	2,194,200	CURRENT	23,815,400
	LUC CODE: 398	NBHD C801		IMP	21,621,200	CHANGE	0
	APPRS: 071	District	50	Total	23,815,400		
	APPL REASON: Value and Uniformity						
	STAFF RECOM: No change in value						

****

15	09F-3500-0132-139-1	DEVELOPMENT AUTHORITY OF				NOTICE VALUE	17,412,100
2018	4950 MASON RD FUL			LAND	1,784,000	CURRENT	17,412,100
	LUC CODE: 398	NBHD C801		IMP	15,628,100	CHANGE	0
	APPRS: 071	District	50	Total	17,412,100		
	APPL REASON: Value and Uniformity						
	STAFF RECOM: No change in value						

****

16	09F-3500-0151-296-5	SOUTH FULTON LEE LAND LLC				NOTICE VALUE	803,500
2018	SOUTH FULTON PKWY FUL			LAND	803,500	CURRENT	803,500
	LUC CODE: 300	NBHD C801		IMP	0	CHANGE	0
	APPRS: 071	District	50	Total	803,500		
	APPL REASON: Fair Market Value						
	STAFF RECOM: No change in value						

****

17	09F-3700-0179-566-7	MC DONALD VENTURES XXXVI LLC				NOTICE VALUE	411,800
2018	WELCOME ALL RD EP			LAND	411,800	CURRENT	411,800
	LUC CODE: 300	NBHD C801		IMP	0	CHANGE	0
	APPRS: 071	District	20H	Total	411,800		
	APPL REASON: Value/Unif/Taxibility						
	STAFF RECOM: No change in value						

****

18	09F-4103-0163-024-6	VIVINFIN LLC				NOTICE VALUE	267,600
2018	4230 PITTMAN RD FUL			LAND	84,800	CURRENT	267,600
	LUC CODE: 374	NBHD C801		IMP	182,800	CHANGE	0
	APPRS: 071	District	55	Total	267,600		
	APPL REASON: Value and Uniformity						
	STAFF RECOM: No change in value						

****

19	12 -1650-0311-084-4	WRI ROSWELL CROSSING LLC				NOTICE VALUE	26,203,300
2018	625 WEST CROSSVILLE RD STE 100 ROS			LAND	14,234,400	CURRENT	26,203,300
	LUC CODE: 343	NBHD C102		IMP	11,968,900	CHANGE	0
	APPRS: 335	District	45	Total	26,203,300		
	APPL REASON: Value and Uniformity						
	STAFF RECOM: No change in value						

****

20	12 -1913-0414-005-8	801 PARTNERS LLC				NOTICE VALUE	825,700
2018	801 NORTH ATLANTA ST ROS			LAND	485,100	CURRENT	825,700
	LUC CODE: 373	NBHD C116		IMP	340,600	CHANGE	0
	APPRS: 513	District	45	Total	825,700		
	APPL REASON: Fair Market Value						
	STAFF RECOM: No change in value						

****

21	12 -2584-0695-105-2	DALTEX ALPHARETTA LLC				NOTICE VALUE	15,343,400
2018	120 HAYNES BRIDGE RD ALP			LAND	5,932,800	CURRENT	15,343,400
	LUC CODE: 343	NBHD C108		IMP	9,410,600	CHANGE	0
	APPRS: 335	District	10	Total	15,343,400		
	APPL REASON: Value and Uniformity						
	STAFF RECOM: No change in value						

****

22	13 -0002-0001-001-8	BURDETT MOSELLA E				NOTICE VALUE	858,100
2018	4200 WASHINGTON RD EP			LAND	497,600	CURRENT	858,100
	LUC CODE: 369	NBHD C917		IMP	360,500	CHANGE	0
	APPRS: 071	District	20	Total	858,100		
	APPL REASON: Fair Market Value						
	STAFF RECOM: No change in value						

****

23	13 -0004- LL-053-9	THOMAS EARL R				NOTICE VALUE	221,000
2018	HERSCHEL RD CP			LAND	221,000	CURRENT	221,000
	LUC CODE: 300	NBHD C917		IMP	0	CHANGE	0
	APPRS: 071	District	15	Total	221,000		
	APPL REASON: Value and Uniformity						
	STAFF RECOM: No change in value						

****

24	13 -0004-0003-001-4	2013 SWE GA LLC				NOTICE VALUE	1,123,300
2018	HERSCHEL RD CP			LAND	1,123,300	CURRENT	1,123,300
	LUC CODE: 300	NBHD C917		IMP	0	CHANGE	0
	APPRS: 071	District	15	Total	1,123,300		
	APPL REASON: Value and Uniformity						
	STAFF RECOM: No change in value						

****

25	13 -0028-0001-107-3	W & W REALTY CO				NOTICE VALUE	148,120
2018	ROOSEVELT HWY CP			LAND	105,800	CURRENT	148,120
	LUC CODE: 300	NBHD C917		IMP	42,320	CHANGE	0
	APPRS: 071	District	15	Total	148,120		
	APPL REASON: Value and Uniformity						
	STAFF RECOM: No change in value						

****

26	13 -0031- LL-105-4	33H 3251 LLC				NOTICE VALUE	2,842,400
2018	3251 COMMERCE DR EP			LAND	1,620,000	CURRENT	2,842,400
	LUC CODE: 2C1	NBHD C917		IMP	1,222,400	CHANGE	0
	APPRS: 071	District	20	Total	2,842,400		
	APPL REASON: Value and Uniformity						
	STAFF RECOM: No change in value						

****

27	13 -0032- LL-035-2	DUKE REALTY LAND LLC				NOTICE VALUE	487,000
2018	N COMMERCE DR EP			LAND	487,000	CURRENT	487,000
	LUC CODE: 300	NBHD C917		IMP	0	CHANGE	0
	APPRS: 071	District	20	Total	487,000		
	APPL REASON: Value and Uniformity						
	STAFF RECOM: No change in value						

****

28	13 -0034- LL-095-4	DMS VESTA LLC				NOTICE VALUE	4,347,100
2018	4590 WASHINGTON RD FUL			LAND	1,320,000	CURRENT	4,347,100
	LUC CODE: 2C1	NBHD C917		IMP	3,027,100	CHANGE	0
	APPRS: 071	District	55	Total	4,347,100		
	APPL REASON: Value and Uniformity						
	STAFF RECOM: No change in value						

****

29	13 -0036- LL-125-7	BOLT FUNDING LLC				NOTICE VALUE	381,632
2018	2560 WEST POINT AVE CP			LAND	118,400	CURRENT	381,632
	LUC CODE: 398	NBHD C917		IMP	263,232	CHANGE	0
	APPRS: 071	District	15	Total	381,632		
	APPL REASON: Value and Taxibility						
	STAFF RECOM: No change in value						

****

30	13 -0036- LL-137-2	WESTPOINT SULLIVAN LLC				NOTICE VALUE	882,600
2018	2550 WEST POINT AVE CP			LAND	244,500	CURRENT	882,600
	LUC CODE: 390	NBHD C917		IMP	638,100	CHANGE	0
	APPRS: 071	District	15	Total	882,600		
	APPL REASON: Fair Market Value						
	STAFF RECOM: No change in value						

****

31	13 -0036-0001-043-0	RODGERS BETTY JO				NOTICE VALUE	683,100
2018	2511 ROOSEVELT HWY CP			LAND	490,000	CURRENT	683,100
	LUC CODE: 373	NBHD C917		IMP	193,100	CHANGE	0
	APPRS: 071	District	15	Total	683,100		
	APPL REASON: Value and Uniformity						
	STAFF RECOM: No change in value						

****

32	13 -0036-0001-044-8	RODGERS BETTY JO				NOTICE VALUE	727,300
2018	2511 ROOSEVELT HWY CP			LAND	532,400	CURRENT	727,300
	LUC CODE: 399	NBHD C917		IMP	194,900	CHANGE	0
	APPRS: 071	District	15Z	Total	727,300		
	APPL REASON: Value and Uniformity						
	STAFF RECOM: No change in value						

****

33	13 -0037- LL-095-1	MILLENNIUM CENTER L L C				NOTICE VALUE	4,024,100
2018	SULLIVAN RD CP			LAND	4,024,100	CURRENT	4,024,100
	LUC CODE: 300	NBHD C917		IMP	0	CHANGE	0
	APPRS: 071	District	15H	Total	4,024,100		
	APPL REASON: Fair Market Value						
	STAFF RECOM: No change in value						

****

34	13 -0037- LL-096-9	MILLENNIUM ATLANTA AIRPORT HOTEL I LLC				NOTICE VALUE	20,080,800
2018	2301 SULLIVAN RD CP			LAND	1,800,000	CURRENT	20,080,800
	LUC CODE: 252	NBHD C917		IMP	18,280,800	CHANGE	0
	APPRS: 071	District	15H	Total	20,080,800		
	APPL REASON: Value and Uniformity						
	STAFF RECOM: No change in value						

****

35	13 -0060- LL-059-7	LE THU HUONG THI & TRAN SON NGOC				NOTICE VALUE	463,600
2018	2319 GODBY RD CP			LAND	308,800	CURRENT	463,600
	LUC CODE: 332	NBHD C917		IMP	154,800	CHANGE	0
	APPRS: 071	District	15	Total	463,600		
	APPL REASON: Fair Market Value						
	STAFF RECOM: No change in value						

****

36	13 -0060- LL-072-0	PROVIDENCE BAPT CH SOUTH				NOTICE VALUE	400,000
2018	GODBY RD CP			LAND	400,000	CURRENT	400,000
	LUC CODE: 600	NBHD C917		IMP	0	CHANGE	0
	APPRS: 071	District	15	Total	400,000		
	APPL REASON: Fair Market Value						
	STAFF RECOM: No change in value						

****

37	13 -0061- LL-118-0	DAVIS BARBARA J & SURBER ELLEN				NOTICE VALUE	333,200
2018	2605 GODBY RD CP			LAND	236,500	CURRENT	333,200
	LUC CODE: 362	NBHD C917		IMP	96,700	CHANGE	0
	APPRS: 071	District	15	Total	333,200		
	APPL REASON: Fair Market Value						
	STAFF RECOM: No change in value						

****

38	13 -0061- LL-182-6	LA PUENTE PAVILION LLC				NOTICE VALUE	3,000,000
2018	4903 OLD NATIONAL HWY CP			LAND	1,545,700	CURRENT	3,000,000
	LUC CODE: 342	NBHD C917		IMP	1,454,300	CHANGE	0
	APPRS: 071	District	15H	Total	3,000,000		
	APPL REASON: Value and Uniformity						
	STAFF RECOM: No change in value						

****

39	13 -0063- LL-019-8	MANHEIM REMARKETING INC				NOTICE VALUE	260,800
2018	3090 ROOSEVELT HWY FUL			LAND	213,800	CURRENT	260,800
	LUC CODE: 320	NBHD C917		IMP	47,000	CHANGE	0
	APPRS: 071	District	15H	Total	260,800		
	APPL REASON: Value and Uniformity						
	STAFF RECOM: No change in value						

****

40	13 -0063- LL-022-2	MANHEIM REMARKETING INC				NOTICE VALUE	238,900
2018	STANSELL RD FUL			LAND	212,800	CURRENT	238,900
	LUC CODE: 339	NBHD C917		IMP	26,100	CHANGE	0
	APPRS: 071	District	15H	Total	238,900		
	APPL REASON: Value and Uniformity						
	STAFF RECOM: No change in value						

****

41	13 -0063- LL-029-7	MANHEIM REMARKETING INC				NOTICE VALUE	654,700
2018	4951 STANSELL RD FUL			LAND	607,700	CURRENT	654,700
	LUC CODE: 332	NBHD C917		IMP	47,000	CHANGE	0
	APPRS: 071	District	15H	Total	654,700		
	APPL REASON: Value and Uniformity						
	STAFF RECOM: No change in value						

****

42	13 -0063- LL-035-4	MANHEIM REMARKETING INC				NOTICE VALUE	8,092,100
2018	5054 BUFFINGTON RD FUL			LAND	5,273,100	CURRENT	8,092,100
	LUC CODE: 339	NBHD C917		IMP	2,819,000	CHANGE	0
	APPRS: 071	District	15H	Total	8,092,100		
	APPL REASON: Value and Uniformity						
	STAFF RECOM: No change in value						

****

43	13 -0063- LL-036-2	MANHEIM REMARKETING INC				NOTICE VALUE	1,798,600
2018	ROOSEVELT HWY REAR FUL			LAND	1,670,600	CURRENT	1,798,600
	LUC CODE: 339	NBHD C917		IMP	128,000	CHANGE	0
	APPRS: 071	District	15H	Total	1,798,600		
	APPL REASON: Value and Uniformity						
	STAFF RECOM: No change in value						

****

44	13 -0063- LL-037-0	MANHEIM REMARKETING INC				NOTICE VALUE	2,139,400
2018	4916 BUFFINGTON RD FUL			LAND	1,797,100	CURRENT	2,139,400
	LUC CODE: 332	NBHD C917		IMP	342,300	CHANGE	0
	APPRS: 071	District	15H	Total	2,139,400		
	APPL REASON: Value and Uniformity						
	STAFF RECOM: No change in value						

****

45	13 -0063- LL-046-1	MANHEIM REMARKETING INC				NOTICE VALUE	2,354,500
2018	3199 ROOSEVELT HWY FUL			LAND	2,349,000	CURRENT	2,354,500
	LUC CODE: 339	NBHD C917		IMP	5,500	CHANGE	0
	APPRS: 071	District	15H	Total	2,354,500		
	APPL REASON: Value and Uniformity						
	STAFF RECOM: No change in value						

****

46	13 -0063- LL-055-2	MANHEIM REMARKETING INC				NOTICE VALUE	539,900
2018	5054 BUFFINGTON RD FUL			LAND	485,800	CURRENT	539,900
	LUC CODE: 339	NBHD C917		IMP	54,100	CHANGE	0
	APPRS: 071	District	15H	Total	539,900		
	APPL REASON: Value and Uniformity						
	STAFF RECOM: No change in value						

****

47	13 -0063- LL-061-0	MANHEIM REMARKETING INC				NOTICE VALUE	1,075,100
2018	4951 STANSELL RD FUL			LAND	685,100	CURRENT	1,075,100
	LUC CODE: 332	NBHD C917		IMP	390,000	CHANGE	0
	APPRS: 071	District	15H	Total	1,075,100		
	APPL REASON: Value and Uniformity						
	STAFF RECOM: No change in value						

****

48	13 -0063- LL-062-8	MANHEIM REMARKETING INC				NOTICE VALUE	4,687,600
2018	4920 BUFFINGTON RD FUL			LAND	3,920,400	CURRENT	4,687,600
	LUC CODE: 332	NBHD C917		IMP	767,200	CHANGE	0
	APPRS: 071	District	15H	Total	4,687,600		
	APPL REASON: Value and Uniformity						
	STAFF RECOM: No change in value						

****

49	13 -0064- LL-111-2	LANSKY RUBIN ET AL				NOTICE VALUE	785,000
2018	3369 ROOSEVELT HWY FUL			LAND	610,200	CURRENT	785,000
	LUC CODE: 344	NBHD C917		IMP	174,800	CHANGE	0
	APPRS: 071	District	55H	Total	785,000		
	APPL REASON: Value and Uniformity						
	STAFF RECOM: No change in value						

****

50	13 -0064- LL-119-5	JONES BRIDGE ROAD ASSOCIATES LLC			NOTICE VALUE		4,400,000
2018	3435 ROOSEVELT HWY FUL			LAND	1,843,400	CURRENT	4,400,000
	LUC CODE: 344	NBHD C917		IMP	2,556,600	CHANGE	0
	APPRS: 071	District	55H	Total	4,400,000		
	APPL REASON: Exemption Denial						
	STAFF RECOM: No change in value						

****

51	13 -0064- LL-123-7	MANHEIM REMARKETING INC			NOTICE VALUE		2,807,600
2018	BUFFINGTON RD FUL			LAND	2,434,200	CURRENT	2,807,600
	LUC CODE: 339	NBHD C917		IMP	373,400	CHANGE	0
	APPRS: 071	District	15H	Total	2,807,600		
	APPL REASON: Value and Uniformity						
	STAFF RECOM: No change in value						

****

52	13 -0065- LL-022-0	MANHEIM REMARKETING INC			NOTICE VALUE		205,000
2018	5126 BUFFINGTON RD FUL			LAND	205,000	CURRENT	205,000
	LUC CODE: 400	NBHD C917		IMP	0	CHANGE	0
	APPRS: 071	District	15H	Total	205,000		
	APPL REASON: Value and Uniformity						
	STAFF RECOM: No change in value						

****

53	13 -0065- LL-028-7	ATLANTA AUTO ACTION INC			NOTICE VALUE		2,540,000
2018	BUFFINGTON RD FUL			LAND	2,384,400	CURRENT	2,540,000
	LUC CODE: 339	NBHD C917		IMP	155,600	CHANGE	0
	APPRS: 071	District	15H	Total	2,540,000		
	APPL REASON: Value and Uniformity						
	STAFF RECOM: No change in value						

****

54	13 -0066- LL-015-3	MANHEIM REMARKETING INC			NOTICE VALUE		623,300
2018	5088 BUFFINGTON RD FUL			LAND	371,300	CURRENT	623,300
	LUC CODE: 332	NBHD C917		IMP	252,000	CHANGE	0
	APPRS: 071	District	15H	Total	623,300		
	APPL REASON: Value and Uniformity						
	STAFF RECOM: No change in value						

****

55	13 -0067- LL-006-1	TRINITY SOUTH HAMPTON LLC			NOTICE VALUE		3,360,000
2018	3140 GODBY RD CP			LAND	1,921,100	CURRENT	3,360,000
	LUC CODE: 2C1	NBHD C802		IMP	1,438,900	CHANGE	0
	APPRS: 071	District	15	Total	3,360,000		
	APPL REASON: Value and Uniformity						
	STAFF RECOM: No change in value						

****

56	13 -0067- LL-010-3	HIGH YIELD INVESTMENTS GA LLC			NOTICE VALUE		420,200
2018	5195 OLD BILL COOK RD FUL			LAND	249,300	CURRENT	420,200
	LUC CODE: 369	NBHD C802		IMP	170,900	CHANGE	0
	APPRS: 071	District	55	Total	420,200		
	APPL REASON: Value and Uniformity						
	STAFF RECOM: No change in value						

****

57	13 -0067- LL-072-3	TRINITY SOUTH HAMPTON LLC				NOTICE VALUE	2,080,000
2018	3100 GODBY RD CP			LAND	901,700	CURRENT	2,080,000
	LUC CODE: 2C1	NBHD C802		IMP	1,178,300	CHANGE	0
	APPRS: 071	District	15	Total	2,080,000		
	APPL REASON: Value and Uniformity						
	STAFF RECOM: No change in value						

****

58	13 -0067- LL-073-1	TRINITY SOUTH HAMPTON LLC				NOTICE VALUE	1,360,000
2018	3100 GODBY RD REAR FUL			LAND	901,700	CURRENT	1,360,000
	LUC CODE: 2C1	NBHD C802		IMP	458,300	CHANGE	0
	APPRS: 071	District	55	Total	1,360,000		
	APPL REASON: Value and Uniformity						
	STAFF RECOM: No change in value						

****

59	13 -0068- LL-184-5	RCM PROPERTIES LLC				NOTICE VALUE	224,600
2018	OLD NATIONAL HWY FUL			LAND	217,000	CURRENT	224,600
	LUC CODE: 300	NBHD C802		IMP	7,600	CHANGE	0
	APPRS: 071	District	55	Total	224,600		
	APPL REASON: Value and Taxibility						
	STAFF RECOM: No change in value						

****

60	13 -0068- LL-185-2	RCM PROPERTIES LLC				NOTICE VALUE	325,800
2018	5343 OLD NATIONAL HWY FUL			LAND	322,100	CURRENT	325,800
	LUC CODE: 339	NBHD C802		IMP	3,700	CHANGE	0
	APPRS: 071	District	55	Total	325,800		
	APPL REASON: Fair Market Value						
	STAFF RECOM: No change in value						

****

61	13 -0069- LL-082-0	TWENTY ONE THIRTY GODBY ROAD				NOTICE VALUE	401,900
2018	2130 GODBY RD CP			LAND	244,700	CURRENT	401,900
	LUC CODE: 369	NBHD C917		IMP	157,200	CHANGE	0
	APPRS: 071	District	15	Total	401,900		
	APPL REASON: Value and Uniformity						
	STAFF RECOM: No change in value						

****

62	13 -0093- LL-117-4	LANSKY PARTNERSHIP LLLP THE				NOTICE VALUE	1,430,300
2018	5615 OLD NATIONAL HWY R FUL			LAND	388,000	CURRENT	1,430,300
	LUC CODE: 374	NBHD C802		IMP	1,042,300	CHANGE	0
	APPRS: 071	District	55	Total	1,430,300		
	APPL REASON: Value and Uniformity						
	STAFF RECOM: No change in value						

****

63	13 -0093-0004-010-6	ITELD SIMONE &				NOTICE VALUE	137,500
2018	5530 OLD NATIONAL HWY FUL			LAND	37,400	CURRENT	137,500
	LUC CODE: 355	NBHD C802		IMP	100,100	CHANGE	0
	APPRS: 071	District	55	Total	137,500		
	APPL REASON: Value and Uniformity						
	STAFF RECOM: No change in value						

****

64 13 -0097- LL-051-1 DG UNION CITY LLC NOTICE VALUE 1,615,800
2018 3300 ROYAL SOUTH PKWY UC LAND 543,200 CURRENT 1,615,800
LUC CODE: 373 NBHD C809 IMP 1,072,600 CHANGE 0
APPRS: 071 District 50Z Total 1,615,800
APPL REASON: Value and Uniformity
STAFF RECOM: No change in value
****

65 13 -0100- LL-015-1 ATLANTA TIRE GIANT INC NOTICE VALUE 745,600
2018 5858 OLD NATIONAL HWY FUL LAND 241,300 CURRENT 745,600
LUC CODE: 373 NBHD C809 IMP 504,300 CHANGE 0
APPRS: 071 District 55 Total 745,600
APPL REASON: Fair Market Value
STAFF RECOM: No change in value
****

66 13 -0100- LL-079-7 ATLANTA HOTEL PARTNERS LLC NOTICE VALUE 914,500
2018 5780 OLD NATIONAL HWY FUL LAND 302,900 CURRENT 914,500
LUC CODE: 301 NBHD C809 IMP 611,600 CHANGE 0
APPRS: 071 District 55 Total 914,500
APPL REASON: Fair Market Value
STAFF RECOM: No change in value
****

67 13 -0100- LL-093-8 ATLANTA HOTEL PARTNERS LLC NOTICE VALUE 85,000
2018 OLD NATIONAL HWY FUL LAND 85,000 CURRENT 85,000
LUC CODE: 300 NBHD C809 IMP 0 CHANGE 0
APPRS: 071 District 55 Total 85,000
APPL REASON: Fair Market Value
STAFF RECOM: No change in value
****

68 13 -0100-0001-002-7 WARHOLA THOMAS J NOTICE VALUE 386,500
2018 5965 OLD NATIONAL HWY FUL LAND 139,500 CURRENT 386,500
LUC CODE: 301 NBHD C809 IMP 247,000 CHANGE 0
APPRS: 071 District 55 Total 386,500
APPL REASON: Value/Unif/Taxibility
STAFF RECOM: No change in value
****

69 13 -0125- LL-022-8 POOLE HUFFMAN LLC TR FOR BEVERLY PRICE NOTICE VALUE 1,346,000
2018 2601 FLAT SHOALS RD FUL LAND 242,500 CURRENT 1,346,000
LUC CODE: 520 NBHD C809 IMP 1,103,500 CHANGE 0
APPRS: 071 District 55 Total 1,346,000
APPL REASON: Fair Market Value
STAFF RECOM: No change in value
****

70 13 -0125- LL-068-1 INTERSTATE HOLDINGS INC NOTICE VALUE 222,100
2018 2460 FLAT SHOALS RD FUL LAND 206,300 CURRENT 222,100
LUC CODE: 339 NBHD C809 IMP 15,800 CHANGE 0
APPRS: 071 District 55 Total 222,100
APPL REASON: Value/Unif/Taxibility
STAFF RECOM: No change in value
****

71	13 -0125-0001-022-6 POOLE HUFFMAN LLC TR FOR BEVERLY PRICE			NOTICE VALUE	52,600
2018	FLAT SHOALS RD FUL	LAND	52,600	CURRENT	52,600
	LUC CODE: 300 NBHD C809	IMP	0	CHANGE	0
	APPRS: 071 District 55	Total	52,600		
	APPL REASON: Fair Market Value				
	STAFF RECOM: No change in value				

****

72	13 -0132- LL-334-8 INLAND ATLANTIC OLD NATIONAL PHASE I LLC			NOTICE VALUE	8,228,400
2018	6385 OLD NATIONAL HWY FUL	LAND	2,665,500	CURRENT	8,228,400
	LUC CODE: 344 NBHD C811	IMP	5,562,900	CHANGE	0
	APPRS: 071 District 55	Total	8,228,400		
	APPL REASON: Value and Uniformity				
	STAFF RECOM: No change in value				

****

73	13 -0132- LL-335-5 INLAND ATLANTIC GEORGIA OLD NATIONAL			NOTICE VALUE	11,827,200
2018	6385 OLD NATIONAL HWY FUL	LAND	2,831,000	CURRENT	11,827,200
	LUC CODE: 346 NBHD C811	IMP	8,996,200	CHANGE	0
	APPRS: 071 District 55	Total	11,827,200		
	APPL REASON: Value and Uniformity				
	STAFF RECOM: No change in value				

****

74	13 -0132- LL-339-7 MP OUTLOT D LLC			NOTICE VALUE	275,000
2018	6375 OLD NATIONAL HWY FUL	LAND	275,000	CURRENT	275,000
	LUC CODE: 300 NBHD C811	IMP	0	CHANGE	0
	APPRS: 071 District 55	Total	275,000		
	APPL REASON: Value and Uniformity				
	STAFF RECOM: No change in value				

****

75	13 -0132- LL-340-5 MP OUTLOT E LLC			NOTICE VALUE	261,100
2018	6355 OLD NATIONAL HWY FUL	LAND	261,100	CURRENT	261,100
	LUC CODE: 300 NBHD C811	IMP	0	CHANGE	0
	APPRS: 071 District 55	Total	261,100		
	APPL REASON: Value and Uniformity				
	STAFF RECOM: No change in value				

****

76	13 -0132- LL-341-3 MP OUTLOT F LLC			NOTICE VALUE	262,100
2018	6325 OLD NATIONAL HWY FUL	LAND	262,100	CURRENT	262,100
	LUC CODE: 300 NBHD C811	IMP	0	CHANGE	0
	APPRS: 071 District 55	Total	262,100		
	APPL REASON: Value and Uniformity				
	STAFF RECOM: No change in value				

****

77	13 -0132- LL-342-1 MP OUTLOT G LLC			NOTICE VALUE	338,200
2018	6305 OLD NATIONAL HWY FUL	LAND	338,200	CURRENT	338,200
	LUC CODE: 300 NBHD C811	IMP	0	CHANGE	0
	APPRS: 071 District 55	Total	338,200		
	APPL REASON: Value and Uniformity				
	STAFF RECOM: No change in value				

****

78	13 -0132- LL-343-9	INVICTUS ATLANTA HOLDING LLC			NOTICE VALUE	177,200
2018	6445 WOODWARD RD FUL		LAND	177,200	CURRENT	177,200
	LUC CODE: 300	NBHD C811	IMP	0	CHANGE	0
	APPRS: 071	District 55	Total	177,200		
	APPL REASON: Value and Uniformity					
	STAFF RECOM: No change in value					

****

79	13 -0188- LL-060-2	JONES BRIDGE ROAD ASSOCIATES LLC			NOTICE VALUE	3,500,000
2018	7490 OLD NATIONAL HWY FUL		LAND	2,008,800	CURRENT	3,500,000
	LUC CODE: 344	NBHD C809	IMP	1,491,200	CHANGE	0
	APPRS: 071	District 55	Total	3,500,000		
	APPL REASON: Value and Uniformity					
	STAFF RECOM: No change in value					

****

80	14 -0013-0009-016-3	982 MEMORIAL LLC			NOTICE VALUE	380,000
2018	986 MEMORIAL DR SE ATL		LAND	193,500	CURRENT	380,000
	LUC CODE: 373	NBHD CA07	IMP	186,500	CHANGE	0
	APPRS: 998	District 05T	Total	380,000		
	APPL REASON: Value and Uniformity					
	STAFF RECOM: No change in value					

****

81	14 -0013-0009-018-9	982 MEMORIAL LLC			NOTICE VALUE	131,400
2018	MEMORIAL DR SE ATL		LAND	131,400	CURRENT	131,400
	LUC CODE: 300	NBHD CA07	IMP	0	CHANGE	0
	APPRS: 998	District 05T	Total	131,400		
	APPL REASON: Value and Uniformity					
	STAFF RECOM: No change in value					

****

82	14 -0015-0003-109-0	CHAVEZ SUSAN M			NOTICE VALUE	554,900
2018	537 SEMINOLE AVE NE ATL		LAND	490,500	CURRENT	554,900
	LUC CODE: 105	NBHD CA03	IMP	64,400	CHANGE	0
	APPRS: 998	District 05	Total	554,900		
	APPL REASON: Value and Uniformity					
	STAFF RECOM: No change in value					

****

83	14 -0015-0006-027-1	INMAN PARK PLACE LLC			NOTICE VALUE	1,105,400
2018	493 NORTH HIGHLAND AVE ATL		LAND	450,000	CURRENT	1,105,400
	LUC CODE: 2C1	NBHD CA03	IMP	655,400	CHANGE	0
	APPRS: 998	District 05	Total	1,105,400		
	APPL REASON: Value and Uniformity					
	STAFF RECOM: No change in value					

****

84	14 -0015-0006-028-9	INMAN PARK PLACE LLC			NOTICE VALUE	1,105,400
2018	1155 RUGBY ST NE ATL		LAND	450,000	CURRENT	1,105,400
	LUC CODE: 2C1	NBHD CA03	IMP	655,400	CHANGE	0
	APPRS: 998	District 05	Total	1,105,400		
	APPL REASON: Value and Uniformity					
	STAFF RECOM: No change in value					

****

85	14 -0015-0007-052-8	FALLON ERIN				NOTICE VALUE	750,200
2018	475 SEMINOLE AVE NE ATL			LAND	276,800	CURRENT	750,200
	LUC CODE: 105	NBHD CA03		IMP	473,400	CHANGE	0
	APPRS: 998	District	05	Total	750,200		
	APPL REASON: Value and Uniformity						
	STAFF RECOM: No change in value						

****

86	14 -0015-0013-049-6	KRIEGSHABER HOUSE LLC				NOTICE VALUE	1,964,600
2018	292 MORELAND AVE NE ATL			LAND	1,709,000	CURRENT	1,964,600
	LUC CODE: 301	NBHD CA03		IMP	255,600	CHANGE	0
	APPRS: 998	District	05J	Total	1,964,600		
	APPL REASON: Exemption Denial						
	STAFF RECOM: No change in value						

****

87	14 -0016-0002-037-3	HICKEY STEVEN D				NOTICE VALUE	345,000
2018	890 NORTH HIGHLAND AVE ATL			LAND	225,000	CURRENT	345,000
	LUC CODE: 105	NBHD CA02		IMP	120,000	CHANGE	0
	APPRS: 998	District	05	Total	345,000		
	APPL REASON: Value/Unif/Taxibility						
	STAFF RECOM: No change in value						

****

88	14 -0016-0005-020-6	EIGHT ONE SIX EIGHT ONE EIGHT ONE HALF				NOTICE VALUE	1,019,800
2018	816 NORTH HIGHLAND AVE ATL			LAND	196,100	CURRENT	1,019,800
	LUC CODE: 327	NBHD CA02		IMP	823,700	CHANGE	0
	APPRS: 998	District	05	Total	1,019,800		
	APPL REASON: Value and Uniformity						
	STAFF RECOM: No change in value						

****

89	14 -0016-0011-017-4	AP PONCE DE LEON AVE NE LLC				NOTICE VALUE	2,073,300
2018	1027 PONCE DE LEON AVE NE ATL			LAND	800,000	CURRENT	2,073,300
	LUC CODE: 343	NBHD CA02		IMP	1,273,300	CHANGE	0
	APPRS: 998	District	05	Total	2,073,300		
	APPL REASON: Value and Uniformity						
	STAFF RECOM: No change in value						

****

90	14 -0017-0007-010-4	SAMUEL E THOMAS FAMILY LP &				NOTICE VALUE	1,710,600
2018	790 PONCE DE LEON PL NE ATL			LAND	680,000	CURRENT	1,710,600
	LUC CODE: 2C1	NBHD CA02		IMP	1,030,600	CHANGE	0
	APPRS: 998	District	05	Total	1,710,600		
	APPL REASON: Uniformity						
	STAFF RECOM: No change in value						

****

91	14 -0017-0008-042-6	FORD DAVID &				NOTICE VALUE	902,500
2018	761 SAINT CHARLES AVE NE ATL			LAND	496,900	CURRENT	902,500
	LUC CODE: 105	NBHD CA02		IMP	405,600	CHANGE	0
	APPRS: 998	District	05	Total	902,500		
	APPL REASON: Uniformity and Taxibility						
	STAFF RECOM: No change in value						

****

92	14 -0019-0007-058-1	POMEGRANATE HOMES LLC				NOTICE VALUE	424,500
2018	611 MC GRUDER ST NE ATL			LAND	98,400	CURRENT	424,500
	LUC CODE: 105	NBHD CA04		IMP	326,100	CHANGE	0
	APPRS: 998	District	05W	Total	424,500		
	APPL REASON: Value and Uniformity						
	STAFF RECOM: No change in value						

****

93	14 -0019-0013-020-3	GEORGIA DEVELOPMENTS LLC				NOTICE VALUE	1,081,400
2018	44 DELTA PL NE ATL			LAND	600,000	CURRENT	1,081,400
	LUC CODE: 2C1	NBHD CA04		IMP	481,400	CHANGE	0
	APPRS: 998	District	05	Total	1,081,400		
	APPL REASON: Value and Uniformity						
	STAFF RECOM: No change in value						

****

94	14 -0021-0001-011-2	GAO GUIQIN				NOTICE VALUE	354,300
2018	630 MC DONALD ST SE ATL			LAND	168,800	CURRENT	354,300
	LUC CODE: 105	NBHD CA07		IMP	185,500	CHANGE	0
	APPRS: 998	District	05W	Total	354,300		
	APPL REASON: Value and Uniformity						
	STAFF RECOM: No change in value						

****

95	14 -0045-0002-089-9	SAINT JOSEPHS HEALTH SYSTEM INC				NOTICE VALUE	1,680,736
2018	38 YONGE ST SE ATL			LAND	1,672,136	CURRENT	1,680,736
	LUC CODE: 320	NBHD CA05		IMP	8,600	CHANGE	0
	APPRS: 998	District	05W	Total	1,680,736		
	APPL REASON: Value and Uniformity						
	STAFF RECOM: No change in value						

****

96	14 -0045-0007-118-1	SH 778 780 LLC				NOTICE VALUE	12,026,700
2018	486 DECATUR ST SE ATL			LAND	2,148,400	CURRENT	12,026,700
	LUC CODE: 396	NBHD CA05		IMP	9,878,300	CHANGE	0
	APPRS: 998	District	05W	Total	12,026,700		
	APPL REASON: Value and Uniformity						
	STAFF RECOM: No change in value						

****

97	14 -0045-0007-134-8	SAINT JOSEPHS HEALTH SYSTEM INC				NOTICE VALUE	1,635,600
2018	375 GARTRELL ST SE ATL			LAND	1,635,600	CURRENT	1,635,600
	LUC CODE: 200	NBHD CA05		IMP	0	CHANGE	0
	APPRS: 998	District	05W	Total	1,635,600		
	APPL REASON: Value and Uniformity						
	STAFF RECOM: No change in value						

****

98	14 -0046-0010-184-7	SWK EDGEWOOD LLC				NOTICE VALUE	466,400
2018	382 EDGEWOOD AVE NE ATL			LAND	136,100	CURRENT	466,400
	LUC CODE: 371	NBHD CA05		IMP	330,300	CHANGE	0
	APPRS: 998	District	05W	Total	466,400		
	APPL REASON: Value and Uniformity						
	STAFF RECOM: No change in value						

****

99	14 -0046-0010-185-4	SWK EDGEWOOD LLC				NOTICE VALUE	307,800
2018	380 EDGEWOOD AVE NE ATL			LAND	248,600	CURRENT	307,800
	LUC CODE: 371	NBHD CA05		IMP	59,200	CHANGE	0
	APPRS: 998	District	05W	Total	307,800		
	APPL REASON: Fair Market Value						
	STAFF RECOM: No change in value						

****

100	14 -0046-0010-186-2	SWK EDGEWOOD LLC				NOTICE VALUE	329,900
2018	378 EDGEWOOD AVE NE ATL			LAND	248,600	CURRENT	329,900
	LUC CODE: 371	NBHD CA05		IMP	81,300	CHANGE	0
	APPRS: 998	District	05W	Total	329,900		
	APPL REASON: Value and Uniformity						
	STAFF RECOM: No change in value						

****

101	14 -0046-0010-187-0	SWK EDGEWOOD LLC				NOTICE VALUE	219,200
2018	EDGEWOOD AVE NE ATL			LAND	216,900	CURRENT	219,200
	LUC CODE: 339	NBHD CA05		IMP	2,300	CHANGE	0
	APPRS: 998	District	05W	Total	219,200		
	APPL REASON: Value and Uniformity						
	STAFF RECOM: No change in value						

****

102	14 -0046-0010-212-6	ZENITH OMEGA ALPHA INVESTMENT & PROPERTY				NOTICE VALUE	842,900
2018	306 AUBURN AVE NE ATL			LAND	151,900	CURRENT	842,900
	LUC CODE: 371	NBHD CA05		IMP	691,000	CHANGE	0
	APPRS: 998	District	05W	Total	842,900		
	APPL REASON: Taxability						
	STAFF RECOM: No change in value						

****

103	14 -0047-0002-012-9	BURNS PARKWAY 88 LLC				NOTICE VALUE	447,700
2018	588 PARKWAY DR NE ATL			LAND	250,000	CURRENT	447,700
	LUC CODE: 2C1	NBHD CA03		IMP	197,700	CHANGE	0
	APPRS: 998	District	05	Total	447,700		
	APPL REASON: Value and Uniformity						
	STAFF RECOM: No change in value						

****

104	14 -0048-0011-057-2	DEPRESSION FUND LLC				NOTICE VALUE	1,133,100
2018	637 BOULEVARD NE ATL			LAND	748,700	CURRENT	1,133,100
	LUC CODE: 369	NBHD CA02		IMP	384,400	CHANGE	0
	APPRS: 998	District	05	Total	1,133,100		
	APPL REASON: Value and Uniformity						
	STAFF RECOM: No change in value						

****

105	14 -0048-0011-062-2	EQUITY TRUST COMPANY CUSTODIAN FOR				NOTICE VALUE	546,800
2018	669 BOULEVARD NE ATL			LAND	360,000	CURRENT	546,800
	LUC CODE: 2C1	NBHD CA02		IMP	186,800	CHANGE	0
	APPRS: 998	District	05	Total	546,800		
	APPL REASON: Fair Market Value						
	STAFF RECOM: No change in value						

****

106	14 -0048-0012-173-6	MR GLEN IRIS LLC				NOTICE VALUE	884,800
2018	620 GLEN IRIS DR NE ATL			LAND	228,900	CURRENT	884,800
	LUC CODE: 355	NBHD CA02		IMP	655,900	CHANGE	0
	APPRS: 998	District	05	Total	884,800		
	APPL REASON: Value and Uniformity						
	STAFF RECOM: No change in value						

****

107	14 -0074-0002-013-3	RICHARDS ALLISON D				NOTICE VALUE	103,600
2018	211 TUDOR ST SW ATL			LAND	69,000	CURRENT	103,600
	LUC CODE: 2D1	NBHD C604		IMP	34,600	CHANGE	0
	APPRS: 127	District	05	Total	103,600		
	APPL REASON: Value and Uniformity						
	STAFF RECOM: No change in value						

****

108	14 -0075-0001-125-5	IKHWAN DEVELOPMENT GROUP LLC				NOTICE VALUE	65,100
2018	677 PRYOR ST SW ATL			LAND	65,100	CURRENT	65,100
	LUC CODE: 300	NBHD C604		IMP	0	CHANGE	0
	APPRS: 127	District	05	Total	65,100		
	APPL REASON: Value/Unif/Taxibility						
	STAFF RECOM: No change in value						

****

109	14 -0075-0002-064-5	CARLOS COMPANY THE				NOTICE VALUE	40,300
2018	PRYOR ST SW ATL			LAND	40,300	CURRENT	40,300
	LUC CODE: 300	NBHD C604		IMP	0	CHANGE	0
	APPRS: 127	District	05P	Total	40,300		
	APPL REASON: Value and Uniformity						
	STAFF RECOM: No change in value						

****

110	14 -0075-0002-065-2	CARLOS COMPANY				NOTICE VALUE	40,700
2018	PRYOR ST SW ATL			LAND	40,700	CURRENT	40,700
	LUC CODE: 300	NBHD C604		IMP	0	CHANGE	0
	APPRS: 127	District	05P	Total	40,700		
	APPL REASON: Value and Uniformity						
	STAFF RECOM: No change in value						

****

111	14 -0075-0002-078-5	CARLOS CHRIS				NOTICE VALUE	117,700
2018	664 PRYOR ST SW ATL			LAND	74,300	CURRENT	117,700
	LUC CODE: 333	NBHD C604		IMP	43,400	CHANGE	0
	APPRS: 127	District	05P	Total	117,700		
	APPL REASON: Value and Uniformity						
	STAFF RECOM: No change in value						

****

112	14 -0075-0005-123-6	HUNTER PRYOR STREET ENTERPRISE LLC				NOTICE VALUE	157,500
2018	722 PRYOR ST SW ATL			LAND	76,300	CURRENT	157,500
	LUC CODE: 374	NBHD C604		IMP	81,200	CHANGE	0
	APPRS: 127	District	05P	Total	157,500		
	APPL REASON: Value and Uniformity						
	STAFF RECOM: No change in value						

****

113	14 -0075-0006-027-8	RICHARDSON OTIS			NOTICE VALUE	53,100
2018	CENTRAL AVE SW ATL		LAND	53,100	CURRENT	53,100
	LUC CODE: 300	NBHD C604	IMP	0	CHANGE	0
	APPRS: 127	District 05P	Total	53,100		
	APPL REASON: Fair Market Value					
	STAFF RECOM: No change in value					

****

114	14 -0075-0008-039-1	184 ORMOND STREET SW LLC			NOTICE VALUE	151,600
2018	184 ORMOND ST SW ATL		LAND	69,000	CURRENT	151,600
	LUC CODE: 2D1	NBHD C604	IMP	82,600	CHANGE	0
	APPRS: 127	District 05	Total	151,600		
	APPL REASON: Value and Uniformity					
	STAFF RECOM: No change in value					

****

115	14 -0076-0004-160-8	464 WINDSOR LLC			NOTICE VALUE	1,767,200
2018	464 WINDSOR ST SW ATL		LAND	238,400	CURRENT	1,767,200
	LUC CODE: 348	NBHD C604	IMP	1,528,800	CHANGE	0
	APPRS: 026	District 05	Total	1,767,200		
	APPL REASON: Uniformity					
	STAFF RECOM: No change in value					

****

116	14 -0083-0005-118-6	BENJAMIN ENTERPRISES INCORPORATED			NOTICE VALUE	2,445,900
2018	RHODES ST NW ATL		LAND	2,280,400	CURRENT	2,445,900
	LUC CODE: 339	NBHD C406	IMP	165,500	CHANGE	0
	APPRS: 127	District 05Z	Total	2,445,900		
	APPL REASON: Value and Uniformity					
	STAFF RECOM: No change in value					

****

117	14 -0085- LL-072-9	MECHANICSVILLE APARTMENTS PHASE 6 LP			NOTICE VALUE	4,228,000
2018	565 MCDANIEL ST SW ATL		LAND	0	CURRENT	4,228,000
	LUC CODE: 2H1	NBHD C604	IMP	4,228,000	CHANGE	0
	APPRS: 127	District 05T	Total	4,228,000		
	APPL REASON: Value and Uniformity					
	STAFF RECOM: No change in value					

****

118	14 -0085-0001-040-4	GEORGIA INTOWN DEV INC			NOTICE VALUE	40,500
2018	320 HILLS AVE SW ATL		LAND	40,500	CURRENT	40,500
	LUC CODE: 300	NBHD C406	IMP	0	CHANGE	0
	APPRS: 127	District 05	Total	40,500		
	APPL REASON: Value and Uniformity					
	STAFF RECOM: No change in value					

****

119	14 -0085-0001-041-2	GEORGIA INTOWN DEV INC			NOTICE VALUE	39,200
2018	HILLS AVE SW ATL		LAND	39,200	CURRENT	39,200
	LUC CODE: 300	NBHD C406	IMP	0	CHANGE	0
	APPRS: 127	District 05	Total	39,200		
	APPL REASON: Value and Uniformity					
	STAFF RECOM: No change in value					

****

120	14 -0085-0001-055-2	GEORGIA INTOWN DEV INC				NOTICE VALUE	25,400
2018	HILL AVE SW ATL			LAND	25,400	CURRENT	25,400
	LUC CODE: 300	NBHD C406		IMP	0	CHANGE	0
	APPRS: 127	District	05	Total	25,400		
	APPL REASON: Value and Uniformity						
	STAFF RECOM: No change in value						

****

121	14 -0085-0001-057-8	TRADEPORT DEVELOPMENT CO INC				NOTICE VALUE	24,000
2018	HILLS AVE SW ATL			LAND	24,000	CURRENT	24,000
	LUC CODE: 300	NBHD C406		IMP	0	CHANGE	0
	APPRS: 127	District	05	Total	24,000		
	APPL REASON: Value and Uniformity						
	STAFF RECOM: No change in value						

****

122	14 -0085-0001-059-4	TRADEPORT DEVELOPMENT CO INC				NOTICE VALUE	20,300
2018	341 HILLS AVE SW ATL			LAND	20,300	CURRENT	20,300
	LUC CODE: 300	NBHD C406		IMP	0	CHANGE	0
	APPRS: 127	District	05	Total	20,300		
	APPL REASON: Value and Uniformity						
	STAFF RECOM: No change in value						

****

123	14 -0085-0001-060-2	LEGEND PROPERTIES L L C				NOTICE VALUE	19,400
2018	343 HILLS AVE SW ATL			LAND	19,400	CURRENT	19,400
	LUC CODE: 300	NBHD C406		IMP	0	CHANGE	0
	APPRS: 127	District	05	Total	19,400		
	APPL REASON: Value and Uniformity						
	STAFF RECOM: No change in value						

****

124	14 -0085-0001-061-0	LEGEND PROPERTIES L L C				NOTICE VALUE	37,300
2018	HILLS AVE SW ATL			LAND	37,300	CURRENT	37,300
	LUC CODE: 300	NBHD C406		IMP	0	CHANGE	0
	APPRS: 127	District	05	Total	37,300		
	APPL REASON: Value and Uniformity						
	STAFF RECOM: No change in value						

****

125	14 -0085-0011-002-2	JM PROPERTY LLC				NOTICE VALUE	592,700
2018	598 WELLS ST SW ATL			LAND	485,800	CURRENT	592,700
	LUC CODE: 401	NBHD C604		IMP	106,900	CHANGE	0
	APPRS: 127	District	05T	Total	592,700		
	APPL REASON: Value/Unif/Taxibility						
	STAFF RECOM: No change in value						

****

126	14 -0085-0011-024-6	RUSSELL H J & CO				NOTICE VALUE	287,000
2018	GLENN ST SW ATL			LAND	287,000	CURRENT	287,000
	LUC CODE: 400	NBHD C604		IMP	0	CHANGE	0
	APPRS: 127	District	05T	Total	287,000		
	APPL REASON: Value and Uniformity						
	STAFF RECOM: No change in value						

****

127	14 -0085-0011-028-7 SONO PROPERTIES LLC				NOTICE VALUE		404,300
2018	610 METROPOLITAN PKWY SW ATL			LAND	336,200	CURRENT	404,300
	LUC CODE: 333	NBHD C604		IMP	68,100	CHANGE	0
	APPRS: 127	District	05T	Total	404,300		
	APPL REASON: Value/Unif/Taxibility						
	STAFF RECOM: No change in value						

****

128	14 -0085-0011-031-1 CITY BEVERAGE CO				NOTICE VALUE		137,900
2018	WELLS ST SW ATL			LAND	110,900	CURRENT	137,900
	LUC CODE: 339	NBHD C604		IMP	27,000	CHANGE	0
	APPRS: 127	District	05T	Total	137,900		
	APPL REASON: Value and Uniformity						
	STAFF RECOM: No change in value						

****

129	14 -0085-0011-033-7 WHITEHALL CORNER PROPERTIES LLC				NOTICE VALUE		125,000
2018	METROPOLITAN PKWY SW ATL			LAND	125,000	CURRENT	125,000
	LUC CODE: 300	NBHD C604		IMP	0	CHANGE	0
	APPRS: 127	District	05T	Total	125,000		
	APPL REASON: Value/Unif/Taxibility						
	STAFF RECOM: No change in value						

****

130	14 -0086-0001-003-1 C & L USED AUTO PARTS INC				NOTICE VALUE		950,900
2018	574 GLENN ST SW ATL			LAND	518,400	CURRENT	950,900
	LUC CODE: 398	NBHD C604		IMP	432,500	CHANGE	0
	APPRS: 127	District	05T	Total	950,900		
	APPL REASON:						
	STAFF RECOM: No change in value						

****

131	14 -0086-0001-026-2 600 BRONNER BROTHERS WAY LLC				NOTICE VALUE		108,000
2018	CHRISTMAN ST ATL			LAND	108,000	CURRENT	108,000
	LUC CODE: 400	NBHD C604		IMP	0	CHANGE	0
	APPRS: 127	District	05T	Total	108,000		
	APPL REASON: Uniformity						
	STAFF RECOM: No change in value						

****

132	14 -0086-0002-055-0 WINDSOR HUMPHRIES LLC				NOTICE VALUE		83,900
2018	728 HUMPHRIES ST SW ATL			LAND	70,800	CURRENT	83,900
	LUC CODE: 310	NBHD C604		IMP	13,100	CHANGE	0
	APPRS: 127	District	05T	Total	83,900		
	APPL REASON: Fair Market Value						
	STAFF RECOM: No change in value						

****

133	14 -0086-0003-164-9 AGS PROPERTY GROUP LLC				NOTICE VALUE		260,400
2018	325 RALPH D ABERNATHY BLVD SW ATL			LAND	147,400	CURRENT	260,400
	LUC CODE: 373	NBHD C604		IMP	113,000	CHANGE	0
	APPRS: 127	District	05P	Total	260,400		
	APPL REASON: Value and Uniformity						
	STAFF RECOM: No change in value						

****

134	14 -0090-0003-063-7	SIGAL ALLEN B & MARILYN B				NOTICE VALUE	432,900
2018	2070 METROPOLITAN PKWY SW ATL			LAND	211,400	CURRENT	432,900
	LUC CODE: 332	NBHD C605		IMP	221,500	CHANGE	0
	APPRS: 127	District	05R	Total	432,900		
	APPL REASON:						
	STAFF RECOM: No change in value						

****

135	14 -0096-0002-006-1	HAPEVILLE INTOWN PROPERTIES LLC				NOTICE VALUE	171,600
2018	3645 ELM ST HAP			LAND	101,300	CURRENT	171,600
	LUC CODE: 353	NBHD C910		IMP	70,300	CHANGE	0
	APPRS: 071	District	30	Total	171,600		
	APPL REASON: Fair Market Value						
	STAFF RECOM: No change in value						

****

136	14 -0098-0004-021-6	WAFFLE HOUSE INC				NOTICE VALUE	98,700
2018	831 VIRGINIA AVE HAP			LAND	72,300	CURRENT	98,700
	LUC CODE: 339	NBHD C910		IMP	26,400	CHANGE	0
	APPRS: 071	District	30	Total	98,700		
	APPL REASON: Value/Unif/Taxibility						
	STAFF RECOM: No change in value						

****

137	14 -0098-0008-008-9	R K SONS & ASSOCIATES INC				NOTICE VALUE	214,100
2018	846 SOUTH CENTRAL AVE HAP			LAND	111,700	CURRENT	214,100
	LUC CODE: 373	NBHD C910		IMP	102,400	CHANGE	0
	APPRS: 071	District	30	Total	214,100		
	APPL REASON: Value and Taxibility						
	STAFF RECOM: No change in value						

****

138	14 -0098-0021-042-1	GENERATION INFOCUS LLC				NOTICE VALUE	1,066,200
2018	3578 SOUTH FULTON AVE HAP			LAND	309,300	CURRENT	1,066,200
	LUC CODE: 301	NBHD C910		IMP	756,900	CHANGE	0
	APPRS: 071	District	30	Total	1,066,200		
	APPL REASON: Fair Market Value						
	STAFF RECOM: No change in value						

****

139	14 -0102-0002-058-4	GSA PROPERTY GROUP LLC				NOTICE VALUE	549,400
2018	2808 LAKEWOOD AVE SW ATL			LAND	244,700	CURRENT	549,400
	LUC CODE: 374	NBHD C605		IMP	304,700	CHANGE	0
	APPRS: 127	District	05R	Total	549,400		
	APPL REASON: Value and Uniformity						
	STAFF RECOM: No change in value						

****

140	14 -0103- LL-041-2	SHONEYS INC				NOTICE VALUE	791,700
2018	2065 METROPOLITAN PKWY SW ATL			LAND	542,100	CURRENT	791,700
	LUC CODE: 325	NBHD C605		IMP	249,600	CHANGE	0
	APPRS: 127	District	05R	Total	791,700		
	APPL REASON: Value and Uniformity						
	STAFF RECOM: No change in value						

****

141	14 -0105-0001-020-2	GREINER MARY ET AL				NOTICE VALUE	47,300
2018	SYLVAN RD SW ATL			LAND	47,300	CURRENT	47,300
	LUC CODE: 400	NBHD C605		IMP	0	CHANGE	0
	APPRS: 127	District	05	Total	47,300		
	APPL REASON: Value and Uniformity						
	STAFF RECOM: No change in value						

****

142	14 -0105-0001-044-2	SCOTTDALE PARTNERS LLC				NOTICE VALUE	66,200
2018	SYLVAN RD SW ATL			LAND	66,200	CURRENT	66,200
	LUC CODE: 400	NBHD C605		IMP	0	CHANGE	0
	APPRS: 127	District	05	Total	66,200		
	APPL REASON: Fair Market Value						
	STAFF RECOM: No change in value						

****

143	14 -0106-0002-037-4	DIANAT REZA				NOTICE VALUE	516,300
2018	900 MURPHY AVE SW ATL			LAND	144,700	CURRENT	516,300
	LUC CODE: 393	NBHD C604		IMP	371,600	CHANGE	0
	APPRS: 127	District	05T	Total	516,300		
	APPL REASON: Value and Uniformity						
	STAFF RECOM: No change in value						

****

144	14 -0126- LL-022-5	WH AIRPORT NORTH BUSINESS CENTER LLC				NOTICE VALUE	1,098,600
2018	1165 WILLINGHAM DR EP			LAND	484,900	CURRENT	1,098,600
	LUC CODE: 398	NBHD C913		IMP	613,700	CHANGE	0
	APPRS: 071	District	20H	Total	1,098,600		
	APPL REASON: Value and Uniformity						
	STAFF RECOM: No change in value						

****

145	14 -0127- LL-089-3	ENTEPFUHL LLC				NOTICE VALUE	2,870,500
2018	1053 WILLINGHAM DR EP			LAND	430,300	CURRENT	2,870,500
	LUC CODE: 398	NBHD C913		IMP	2,440,200	CHANGE	0
	APPRS: 071	District	20	Total	2,870,500		
	APPL REASON: Value and Uniformity						
	STAFF RECOM: No change in value						

****

146	14 -0127- LL-125-5	ENTEPFUHL LLC				NOTICE VALUE	129,500
2018	1053 WILLINGHAM DR EP			LAND	91,700	CURRENT	129,500
	LUC CODE: 339	NBHD C913		IMP	37,800	CHANGE	0
	APPRS: 071	District	30	Total	129,500		
	APPL REASON: Value and Uniformity						
	STAFF RECOM: No change in value						

****

147	14 -0130-0003-040-7	MC DONALDS CORP				NOTICE VALUE	859,100
2018	1203 EAST VIRGINIA AVE EP			LAND	279,600	CURRENT	859,100
	LUC CODE: 325	NBHD C910		IMP	579,500	CHANGE	0
	APPRS: 071	District	20H	Total	859,100		
	APPL REASON: Value and Uniformity						
	STAFF RECOM: No change in value						

****

148 14 -0130-0011-055-5 JASMINE MERCHANT INC NOTICE VALUE 500,000
2018 1338 EAST VIRGINIA AVE EP LAND 329,700 CURRENT 500,000
LUC CODE: 348 NBHD C910 IMP 170,300 CHANGE 0
APPRS: 071 District 20H Total 500,000
APPL REASON: Value/Unif/Taxibility
STAFF RECOM: No change in value
****

149 14 -0130-0011-056-3 LUV INC NOTICE VALUE 1,766,200
2018 1360 EAST VIRGINIA AVE EP LAND 295,500 CURRENT 1,766,200
LUC CODE: 256 NBHD C913 IMP 1,470,700 CHANGE 0
APPRS: 071 District 20H Total 1,766,200
APPL REASON: Value/Unif/Taxibility
STAFF RECOM: No change in value
****

150 14 -0131-0009-015-2 FOSTER ROBERT & HAROLD NOTICE VALUE 35,400
2018 1465 WILLINGHAM DR EP LAND 35,400 CURRENT 35,400
LUC CODE: 400 NBHD C913 IMP 0 CHANGE 0
APPRS: 071 District 20 Total 35,400
APPL REASON: Value and Uniformity
STAFF RECOM: No change in value
****

151 14 -0157-0012-025-5 LANSKY MURRAY A & KAREN AS NOTICE VALUE 161,400
2018 DORSEY AVE EP LAND 161,400 CURRENT 161,400
LUC CODE: 300 NBHD C912 IMP 0 CHANGE 0
APPRS: 042 District 20Y Total 161,400
APPL REASON: Value and Uniformity
STAFF RECOM: No change in value
****

152 14 -0157-0016-016-0 ALLIED MACHINE SHOP & NOTICE VALUE 74,000
2018 HAMILTON AVE EP LAND 69,100 CURRENT 74,000
LUC CODE: 300 NBHD C913 IMP 4,900 CHANGE 0
APPRS: 071 District 20 Total 74,000
APPL REASON: Value and Uniformity
STAFF RECOM: No change in value
****

153 14 -0157-0016-017-8 ALLIED MACHINE SHOP & NOTICE VALUE 85,100
2018 EAST HAMILTON AVE EP LAND 85,100 CURRENT 85,100
LUC CODE: 339 NBHD C913 IMP 0 CHANGE 0
APPRS: 071 District 20 Total 85,100
APPL REASON: Value and Uniformity
STAFF RECOM: No change in value
****

154 14 -0157-0016-061-6 ALLIED MACHINE SHOP & ENGINE NOTICE VALUE 565,400
2018 2941 CENTRAL AVE EP LAND 121,500 CURRENT 565,400
LUC CODE: 398 NBHD C913 IMP 443,900 CHANGE 0
APPRS: 071 District 20 Total 565,400
APPL REASON: Value and Uniformity
STAFF RECOM: No change in value
****

155	14 -0158-0004-012-2	SOUTHSIDE PROPERTY MGMT INC				NOTICE VALUE	296,500
2018	3056 MAIN ST EP			LAND	296,500	CURRENT	296,500
	LUC CODE: 400	NBHD C913		IMP	0	CHANGE	0
	APPRS: 071	District	20	Total	296,500		
	APPL REASON: Fair Market Value						
	STAFF RECOM: No change in value						

****

156	14 -0158-0004-013-0	SSC INDUSTRIES LLC				NOTICE VALUE	163,600
2018	PLANT ST EP			LAND	163,600	CURRENT	163,600
	LUC CODE: 300	NBHD C913		IMP	0	CHANGE	0
	APPRS: 071	District	20	Total	163,600		
	APPL REASON: Value/Unif/Taxibility						
	STAFF RECOM: No change in value						

****

157	14 -0158-0004-018-9	SSC INDUSTRIES LLC				NOTICE VALUE	129,100
2018	PLANT ST EP			LAND	129,100	CURRENT	129,100
	LUC CODE: 399	NBHD C913		IMP	0	CHANGE	0
	APPRS: 071	District	20	Total	129,100		
	APPL REASON: Value/Unif/Taxibility						
	STAFF RECOM: No change in value						

****

158	14 -0159-0010-052-9	AMBERS FOOD & GAS INC				NOTICE VALUE	659,400
2018	1633 VIRGINIA AVE CP			LAND	418,500	CURRENT	659,400
	LUC CODE: 348	NBHD C913		IMP	240,900	CHANGE	0
	APPRS: 071	District	15Z	Total	659,400		
	APPL REASON: Value and Uniformity						
	STAFF RECOM: No change in value						

****

159	14 -0159-0011-057-7	SHAH ARUN				NOTICE VALUE	238,100
2018	VIRGINIA AVE CP			LAND	238,100	CURRENT	238,100
	LUC CODE: 300	NBHD C913		IMP	0	CHANGE	0
	APPRS: 071	District	15Z	Total	238,100		
	APPL REASON: Value/Unif/Taxibility						
	STAFF RECOM: No change in value						

****

160	14 -0159-0013-052-6	AGRESTIC HOMES LLC				NOTICE VALUE	120,000
2018	3547 LEE ST CP			LAND	92,000	CURRENT	120,000
	LUC CODE: 2C1	NBHD C913		IMP	28,000	CHANGE	0
	APPRS: 071	District	15	Total	120,000		
	APPL REASON: Value and Uniformity						
	STAFF RECOM: No change in value						

****

161	14 -0159-0014-070-7	GOMEZ MARK A				NOTICE VALUE	374,000
2018	1694 EAST VIRGINIA AVE CP			LAND	92,000	CURRENT	374,000
	LUC CODE: 2C1	NBHD C913		IMP	282,000	CHANGE	0
	APPRS: 071	District	15	Total	374,000		
	APPL REASON: Fair Market Value						
	STAFF RECOM: No change in value						

****

162	14 -0160-0001-050-1	CHEEKS BRENDA S				NOTICE VALUE	408,200
2018	1784 TEMPLE AVE CP			LAND	92,000	CURRENT	408,200
	LUC CODE: 2C1	NBHD C913		IMP	316,200	CHANGE	0
	APPRS: 071	District	15Z	Total	408,200		
	APPL REASON: Uniformity						
	STAFF RECOM: No change in value						

****

163	14 -0161-0003-016-9	JARRETT DAVID M				NOTICE VALUE	268,100
2018	3632 EAST MAIN ST CP			LAND	184,400	CURRENT	268,100
	LUC CODE: 201	NBHD C913		IMP	83,700	CHANGE	0
	APPRS: 071	District	15Z	Total	268,100		
	APPL REASON: Uniformity						
	STAFF RECOM: No change in value						

****

164	14 -0161-0012-044-0	MONKEY BUSINESS I LLC &				NOTICE VALUE	2,250,000
2018	2046 WEST OGLETHORPE AVE CP			LAND	1,395,000	CURRENT	2,250,000
	LUC CODE: 338	NBHD C913		IMP	855,000	CHANGE	0
	APPRS: 071	District	15I	Total	2,250,000		
	APPL REASON: Value and Uniformity						
	STAFF RECOM: No change in value						

****

165	14 -0161-0014-012-5	BLUEBIRD PARTNERS LLC				NOTICE VALUE	301,000
2018	3884 COLLEGE ST CP			LAND	121,300	CURRENT	301,000
	LUC CODE: 398	NBHD C913		IMP	179,700	CHANGE	0
	APPRS: 071	District	15Z	Total	301,000		
	APPL REASON: Exemption Denial						
	STAFF RECOM: No change in value						

****

166	14 -0175-0009-024-1	TPF ENTERPRISE				NOTICE VALUE	100,400
2018	1951 JOSEPH E BOONE BLVD NW ATL			LAND	71,900	CURRENT	100,400
	LUC CODE: 2D1	NBHD C409		IMP	28,500	CHANGE	0
	APPRS: 016	District	05	Total	100,400		
	APPL REASON: Value/Unif/Taxibility						
	STAFF RECOM: No change in value						

****

167	14 -0175-0009-069-6	TPF ENTERPRISE				NOTICE VALUE	145,000
2018	1931 JOSEPH E BOONE BLVD NW ATL			LAND	100,000	CURRENT	145,000
	LUC CODE: 210	NBHD C409		IMP	45,000	CHANGE	0
	APPRS: 016	District	05	Total	145,000		
	APPL REASON: Value and Taxibility						
	STAFF RECOM: No change in value						

****

168	14 -0176-0016-004-3	ROOSEVELT REALTY LLC				NOTICE VALUE	102,400
2018	1980 DONALD LEE HOLLOWELL PKWY NW ATL			LAND	77,600	CURRENT	102,400
	LUC CODE: 373	NBHD C409		IMP	24,800	CHANGE	0
	APPRS: 016	District	05V	Total	102,400		
	APPL REASON: Fair Market Value						
	STAFF RECOM: No change in value						

****

169	14 -0193-0002-027-9	FLORENCE B HILL REVOCABLE TRUST THE ET			NOTICE VALUE	93,700
2018	HERSCHEL RD CP		LAND	93,700	CURRENT	93,700
	LUC CODE: 300	NBHD C916	IMP	0	CHANGE	0
	APPRS: 042	District 15Z	Total	93,700		
	APPL REASON: Exemption Denial					
	STAFF RECOM: No change in value					

****

170	14 -0252- LL-076-7	DESAI INVESTMENTS LLC			NOTICE VALUE	145,000
2018	3397 GREENBRIAR PKWY SW ATL		LAND	145,000	CURRENT	145,000
	LUC CODE: 300	NBHD C504	IMP	0	CHANGE	0
	APPRS: 042	District 05Q	Total	145,000		
	APPL REASON: Fair Market Value					
	STAFF RECOM: No change in value					

****

171	14 -0255- LL-029-3	BRE DDR BR CAMP CREEK GA LLC			NOTICE VALUE	23,830,100
2018	3580 REDWINE RD EP		LAND	4,954,900	CURRENT	23,830,100
	LUC CODE: 345	NBHD C504	IMP	18,875,200	CHANGE	0
	APPRS: 042	District 20J	Total	23,830,100		
	APPL REASON: Value and Uniformity					
	STAFF RECOM: No change in value					

****

172	14F-0005-0004-028-7	FERRELL JERRY W			NOTICE VALUE	132,500
2018	2590 FAIRBURN RD SW ATL		LAND	49,200	CURRENT	132,500
	LUC CODE: 301	NBHD C504	IMP	83,300	CHANGE	0
	APPRS: 042	District 05	Total	132,500		
	APPL REASON: Value/Unif/Taxibility					
	STAFF RECOM: No change in value					

****

173	14F-0014- LL-058-8	EXECUTIVE REAL ESTATE LLC			NOTICE VALUE	769,900
2018	3650 BAKERS FERRY RD SW ATL		LAND	769,900	CURRENT	769,900
	LUC CODE: 300	NBHD C503	IMP	0	CHANGE	0
	APPRS: 128	District 05	Total	769,900		
	APPL REASON: Value and Uniformity					
	STAFF RECOM: No change in value					

****

174	14F-0083- LL-076-6	PIRRUNG LLC			NOTICE VALUE	2,503,800
2018	5000 FULTON IND BLVD SW FUL		LAND	1,240,700	CURRENT	2,503,800
	LUC CODE: 398	NBHD C502	IMP	1,263,100	CHANGE	0
	APPRS: 128	District 70D	Total	2,503,800		
	APPL REASON: Fair Market Value					
	STAFF RECOM: No change in value					

****

175	14F-0088- LL-055-5	BALTISSE ACKERMAN WESTGATE LLLP			NOTICE VALUE	2,122,500
2018	5260 WESTGATE DR FUL		LAND	536,800	CURRENT	2,122,500
	LUC CODE: 398	NBHD C502	IMP	1,585,700	CHANGE	0
	APPRS: 128	District 70D	Total	2,122,500		
	APPL REASON: Value and Uniformity					
	STAFF RECOM: No change in value					

****

176 17 -0026- LL-014-6 8590 GROUP LLC NOTICE VALUE 491,300
2018 8590 ROSWELL RD FUL LAND 491,300 CURRENT 491,300
LUC CODE: 373 NBHD C207 IMP 0 CHANGE 0
APPRS: 626 District 59 Total 491,300
APPL REASON: Value and Uniformity
STAFF RECOM: No change in value
****

177 17 -0095-0003-131-0 AURIGA PSYCHOTHEAPY & NOTICE VALUE 538,200
2018 60 WEST WIEUCA RD NE REAR ATL LAND 206,700 CURRENT 538,200
LUC CODE: 3C3 NBHD C302 IMP 331,500 CHANGE 0
APPRS: 909 District 05 Total 538,200
APPL REASON: Fair Market Value
STAFF RECOM: No change in value
****

178 17 -0099-0006-020-8 OLIVER MCMILLAN BUCKHEAD BLOCK B LLC NOTICE VALUE 16,290,200
2018 3065 PEACHTREE RD NE ATL LAND 5,612,900 CURRENT 16,290,200
LUC CODE: 374 NBHD C305 IMP 10,677,300 CHANGE 0
APPRS: 909 District 05B Total 16,290,200
APPL REASON: Value and Uniformity
STAFF RECOM: No change in value
****

179 17 -0111-0003-025-4 PEACHTREE BATTLE IMMOBLIEN NOTICE VALUE 12,276,400
2018 2365 PEACHTREE RD ATL LAND 4,161,200 CURRENT 12,276,400
LUC CODE: 343 NBHD C306 IMP 8,115,200 CHANGE 0
APPRS: 613 District 05 Total 12,276,400
APPL REASON: Value and Uniformity
STAFF RECOM: No change in value
****

180 17 -0111-0003-028-8 PEACHTREE BATTLE IMMOBILEN NOTICE VALUE 32,811,700
2018 2325 PEACHTREE ST ATL LAND 23,623,000 CURRENT 32,811,700
LUC CODE: 343 NBHD C306 IMP 9,188,700 CHANGE 0
APPRS: 613 District 05 Total 32,811,700
APPL REASON: Value and Uniformity
STAFF RECOM: No change in value
****

181 17 -0150- LL-104-3 VIMLA INVESTMENT PROPERTIES LLC NOTICE VALUE 315,000
2018 887 WEST MARIETTA ST NW S107 ATL LAND 124,500 CURRENT 315,000
LUC CODE: 355 NBHD C405 IMP 190,500 CHANGE 0
APPRS: 996 District 05T Total 315,000
APPL REASON:
STAFF RECOM: No change in value
****

182 17 -0150- LL-125-8 RMN REAL ESTATE LLC NOTICE VALUE 760,200
2018 949 WEST MARIETTA ST NW # X106 ATL LAND 440,600 CURRENT 760,200
LUC CODE: 355 NBHD C405 IMP 319,600 CHANGE 0
APPRS: 996 District 05T Total 760,200
APPL REASON:
STAFF RECOM: No change in value
****

183 17 -0150- LL-156-3 BRICEY ASSET MANAGEMENT LLC NOTICE VALUE 1,074,400
2018 981 JOSEPH E LOWERY BLVD NW LOT 100 ATL LAND 655,700 CURRENT 1,074,400
LUC CODE: 355 NBHD C405 IMP 418,700 CHANGE 0
APPRS: 996 District 05T Total 1,074,400
APPL REASON:
STAFF RECOM: No change in value

****

184 17 -0152-0005-024-5 ADVANCE STORES COMPANY INCORPORATED NOTICE VALUE 1,507,600
2018 1667 HOWELL MILL RD NW ATL LAND 909,700 CURRENT 1,507,600
LUC CODE: 373 NBHD C405 IMP 597,900 CHANGE 0
APPRS: 996 District 05K Total 1,507,600
APPL REASON: Fair Market Value
STAFF RECOM: No change in value

****

185 17 -0187-0005-040-0 NEW STREET DEAL II LLC THE NOTICE VALUE 1,229,500
2018 1661 DEFOOR CIR NW ATL LAND 764,300 CURRENT 1,229,500
LUC CODE: 393 NBHD C404 IMP 465,200 CHANGE 0
APPRS: 996 District 05 Total 1,229,500
APPL REASON: Fair Market Value
STAFF RECOM: No change in value

****

186 17 -0191-0007-262-2 CHAINRAI INVESTMENT ASSETS LLC NOTICE VALUE 470,800
2018 1320 ELLSWORTH IND DR NW LOT 1600 ATL LAND 160,000 CURRENT 470,800
LUC CODE: 355 NBHD C404 IMP 310,800 CHANGE 0
APPRS: 996 District 05T Total 470,800
APPL REASON:
STAFF RECOM: No change in value

****

187 17 -0191-0007-270-5 MCNALLY HOLDINGS, LLC NOTICE VALUE 471,700
2018 1339 MARIETTA BLVD NW ATL LAND 94,300 CURRENT 471,700
LUC CODE: 355 NBHD C404 IMP 377,400 CHANGE 0
APPRS: 996 District 05 Total 471,700
APPL REASON: Value and Uniformity
STAFF RECOM: No change in value

****

188 17 -0192-0001-003-5 BAIR WALLACE C NOTICE VALUE 241,600
2018 1441 WOODMONT LN NW ATL LAND 240,200 CURRENT 241,600
LUC CODE: 339 NBHD C404 IMP 1,400 CHANGE 0
APPRS: 996 District 05 Total 241,600
APPL REASON: Exemption Denial
STAFF RECOM: No change in value

****

189 22 -5450-1189-036-3 SCF RC FUNDING III LLC NOTICE VALUE 5,165,600
2018 12385 MORRIS RD ALP LAND 3,077,800 CURRENT 5,165,600
LUC CODE: 369 NBHD C104 IMP 2,087,800 CHANGE 0
APPRS: 666 District 10 Total 5,165,600
APPL REASON: Fair Market Value
STAFF RECOM: No change in value

****

BOARD OF TAX ASSESSORS MEETING OF

09 August , 2018

AB2 Arbitration No Changes

RESIDENTIAL PROPERTIES

1	14 -0013-0011-093-8	GETZ JEFFREY				NOTICE VALUE	458,100
2018	165 A CLEVELAND ST SE ATL			LAND	227,500	CURRENT	458,100
	APPRS: 112	TaxDistrict	05	IMP	230,600	CHANGE	0
	NBHD: 1431.6						
	APPL REASON:	Fair Market Value		Total	458,100.00		
	STAFF RECOM:	No change in value					

****

BOARD OF TAX ASSESSORS MEETING OF

09 August , 2018

AB2 Arbitration No Changes

COMMERCIAL PROPERTIES

1	13 -0093-0004-006-4	JACOBS GABRIEL				NOTICE VALUE	1,045,200
2018	5532 OLD NATIONAL HWY FUL			LAND	81,700	CURRENT	1,045,200
	LUC CODE: 355	NBHD C802		IMP	963,500	CHANGE	0
	APPRS: 071	District	55	Total	1,045,200		
	APPL REASON: Fair Market Value						
	STAFF RECOM: No change in value						

****

2	14 -0082-0008-032-7	FORD EBONY				NOTICE VALUE	48,600
2018	JONES AVE NW ATL			LAND	48,600	CURRENT	48,600
	LUC CODE: 300	NBHD C406		IMP	0	CHANGE	0
	APPRS: 127	District	05Z	Total	48,600		
	APPL REASON: Exemption Denial						
	STAFF RECOM: No change in value						

****

3	14 -0117-0001-119-8	EMC PROPERTIES LLC				NOTICE VALUE	464,500
2018	405 LAWTON ST SW ATL			LAND	162,600	CURRENT	464,500
	LUC CODE: 316	NBHD C603		IMP	301,900	CHANGE	0
	APPRS: 127	District	05	Total	464,500		
	APPL REASON: Fair Market Value						
	STAFF RECOM: No change in value						

****

4	14 -0167-0004-012-1	BRENTWOOD ALISON COURT LLC				NOTICE VALUE	1,268,300
2018	2060 ALISON CT SW ATL			LAND	600,000	CURRENT	1,268,300
	LUC CODE: 2C1	NBHD C603		IMP	668,300	CHANGE	0
	APPRS: 127	District	05Q	Total	1,268,300		
	APPL REASON: Exemption Denial						
	STAFF RECOM: No change in value						

****

09 August , 2018

AB6 Arbitration Appraisal Accepted

RESIDENTIAL PROPERTIES

1	14 -0042-0005-017-0	WYNE R1 PROPERTIES LLC				NOTICE VALUE	297,800
2018	1074 HILL ST SE ATL			LAND	140,700	CURRENT	225,000
##	APPRS: 183	TaxDistrict	05	IMP	84,300	CHANGE	72,800
	NBHD: 1427.3						
	APPL REASON:			Total	225,000.00		
	STAFF RECOM: Recommended value reflects current mkt						
	**********						
2	17 -0090- LL-057-6	CORLEY ROBERT NEAL				NOTICE VALUE	520,500
2018	142 REDDINGTON PL SANDY SPRINGS			LAND	106,600	CURRENT	450,000
	APPRS: 050	TaxDistrict	59	IMP	343,400	CHANGE	70,500
	NBHD: 7798.2						
	APPL REASON:			Total	450,000.00		
	STAFF RECOM: Recommended value reflects current mkt						
	**********						
3	17 -0100-0002-179-3	DUDLEY JULIA C				NOTICE VALUE	175,900
2018	25 SHERIDAN DR NE # 10 ATL			LAND	30,800	CURRENT	159,000
	APPRS: 478	TaxDistrict	05	IMP	128,200	CHANGE	16,900
	NBHD: 9914.8						
	APPL REASON: Exemption Denial			Total	159,000.00		
	STAFF RECOM: Recommended value reflects current mkt						
	**********						
4	17 -0117-0001-037-5	HEERMANN SHIRLEY K EXTRX				NOTICE VALUE	932,800
2018	220 BROADLAND RD NW ATL			LAND	148,500	CURRENT	767,000
	APPRS: 050	TaxDistrict	05	IMP	618,500	CHANGE	165,800
	NBHD: 7716.1						
	APPL REASON: Fair Market Value			Total	767,000.00		
	STAFF RECOM: Recommended value reflects current mkt						
	**********						
5	17 -0244-0004-052-7	ADORNO BRIAN JR &				NOTICE VALUE	371,600
2018	2195 PARKVIEW LN ATL			LAND	53,900	CURRENT	340,800
	APPRS: 221	TaxDistrict	05V	IMP	286,900	CHANGE	30,800
	NBHD: 7791.						
	APPL REASON: Fair Market Value			Total	340,800.00		
	STAFF RECOM: Recommended value reflects current mkt						
	**********						
6	17 -0252-0008-034-0	DEWEESE JOHN W &				NOTICE VALUE	515,100
2018	2605 SMITH ST NW ATL			LAND	51,300	CURRENT	450,000
	APPRS: 221	TaxDistrict	05	IMP	398,700	CHANGE	65,100
	NBHD: 1744.1						
	APPL REASON:			Total	450,000.00		
	STAFF RECOM: Recommended value reflects current mkt						
	**********						

BOARD OF TAX ASSESSORS MEETING OF

09 August , 2018

H2 Hearing Officer No Changes

RESIDENTIAL PROPERTIES

1	06 -0356-0002-004-7	KUBIN REBECCA B &				NOTICE VALUE	567,000
2018	8180 INNSBRUCK DR SANDY SPRINGS			LAND	111,500	CURRENT	567,000
	APPRS: 017	TaxDistrict	59	IMP	455,500	CHANGE	0
	NBHD: 0609.						
	APPL REASON: Value and Uniformity			Total	567,000.00		
	STAFF RECOM: No change in value						

****

2	12 -2660-0712-135-5	SACHS VICTOR				NOTICE VALUE	614,600
2018	1030 CELEBRATION DR ROS			LAND	75,500	CURRENT	614,600
	APPRS: 024	TaxDistrict	45	IMP	539,100	CHANGE	0
	NBHD: 9641.2						
	APPL REASON: Fair Market Value			Total	614,600.00		
	STAFF RECOM: No change in value						

****

3	12 -3012-0845-057-4	TAYLOR MARVA				NOTICE VALUE	617,800
2018	315 SHARPE LN FUL			LAND	81,000	CURRENT	617,800
	APPRS: 013	TaxDistrict	10	IMP	536,800	CHANGE	0
	NBHD: T126.5						
	APPL REASON: Value/Unif/Taxibility			Total	617,800.00		
	STAFF RECOM: No change in value						

****

4	22 -4380-0383-045-8	SOUTHERN DEVELOPMENT PARTNERS LLC				NOTICE VALUE	1,421,000
2018	15815 FREEMANVILLE RD FUL			LAND	1,421,000	CURRENT	1,421,000
	APPRS: 612	TaxDistrict	56	IMP	0	CHANGE	0
	NBHD: 2241.6						
	APPL REASON: Fair Market Value			Total	1,421,000.00		
	STAFF RECOM: No change in value						

****

5	22 -4380-0383-046-6	SOUTHERN DEVELOPMENT PARTNERS LLC				NOTICE VALUE	2,586,800
2018	1350 BIRMINGHAM RD FUL			LAND	1,665,800	CURRENT	2,586,800
	APPRS: 612	TaxDistrict	56	IMP	921,000	CHANGE	0
	NBHD: 2200.6						
	APPL REASON: Fair Market Value			Total	2,586,800.00		
	STAFF RECOM: No change in value						

****

09 August , 2018

H2 Hearing Officer No Changes

COMMERCIAL PROPERTIES

1	07 -1401-0117-135-2	KHEDUTBHAVAN LLC				NOTICE VALUE	1,113,700
2018	6015 LYNMARK WAY FUL			LAND	161,200	CURRENT	1,113,700
	LUC CODE: 374	NBHD C703		IMP	952,500	CHANGE	0
	APPRS: 344	District	55	Total	1,113,700		
	APPL REASON: Uniformity						
	STAFF RECOM: No change in value						

****

2	07 -2900-0133-169-5	CLPF FAIRBURN INDUSTRIAL LLC				NOTICE VALUE	22,800,000
2018	8095 WILLIAMS RD FUL			LAND	922,500	CURRENT	22,800,000
	LUC CODE: 398	NBHD C705		IMP	21,877,500	CHANGE	0
	APPRS: 344	District	55C	Total	22,800,000		
	APPL REASON: Uniformity						
	STAFF RECOM: No change in value						

****

3	07 -3000-0124-037-2	DEVELOPMENT AUTHORITY OF FULTON COUNTY				NOTICE VALUE	48,307,500
2018	8400 TATUM RD # REAR PAL			LAND	4,693,500	CURRENT	48,307,500
	LUC CODE: 398	NBHD C703		IMP	43,614,000	CHANGE	0
	APPRS: 344	District	40	Total	48,307,500		
	APPL REASON: Uniformity						
	STAFF RECOM: No change in value						

****

4	09F-0201-0012-108-9	MEADOW GLEN PARTNERS LLC				NOTICE VALUE	2,072,000
2018	8045 MEADOW GLEN CIR FBN			LAND	456,100	CURRENT	2,072,000
	LUC CODE: 374	NBHD C810		IMP	1,615,900	CHANGE	0
	APPRS: 344	District	25C	Total	2,072,000		
	APPL REASON: Uniformity						
	STAFF RECOM: No change in value						

****

5	09F-0700-0027-089-0	RACETRAC PETROLEUM INC				NOTICE VALUE	1,208,700
2018	7845 SENOIA RD FBN			LAND	674,500	CURRENT	1,208,700
	LUC CODE: 348	NBHD C810		IMP	534,200	CHANGE	0
	APPRS: 344	District	25C	Total	1,208,700		
	APPL REASON: Value/Unif/Taxibility						
	STAFF RECOM: No change in value						

****

6	09F-0700-0027-096-5	DEVELOPMENT AUTHORITY OF FULTON COUNTY				NOTICE VALUE	36,857,500
2018	1111 OAKLEY INDUSTRIAL BLVD FBN			LAND	2,237,000	CURRENT	36,857,500
	LUC CODE: 2B2	NBHD C810		IMP	34,620,500	CHANGE	0
	APPRS: 071	District	25C	Total	36,857,500		
	APPL REASON: Value/Unif/Taxibility						
	STAFF RECOM: No change in value						

****

7	09F-0800-0028-081-5	DEVELOPMENT AUTHORITY OF FULTON COUNTY				NOTICE VALUE	39,448,800
2018	5000 BOHANNON RD SUITE 100 & 200 FBN			LAND	3,243,600	CURRENT	39,448,800
	LUC CODE: 398	NBHD C810		IMP	36,205,200	CHANGE	0
	APPRS: 344	District	25C	Total	39,448,800		
	APPL REASON: Value and Uniformity						
	STAFF RECOM: No change in value						

****

8	09F-1200-0036-077-7	BIG BOX OAKLEY B LLC				NOTICE VALUE	15,913,700
2018	7310 OAKLEY INDUSTRIAL BLVD FUL			LAND	1,350,800	CURRENT	15,913,700
	LUC CODE: 398	NBHD C810		IMP	14,562,900	CHANGE	0
	APPRS: 344	District	25C	Total	15,913,700		
	APPL REASON: Value and Uniformity						
	STAFF RECOM: No change in value						

****

9	09F-1200-0043-069-5	CABOT IV GA1B02 LLC				NOTICE VALUE	12,448,500
2018	4787 STALWART DR FUL			LAND	891,400	CURRENT	12,448,500
	LUC CODE: 398	NBHD C810		IMP	11,557,100	CHANGE	0
	APPRS: 344	District	25C	Total	12,448,500		
	APPL REASON: Fair Market Value						
	STAFF RECOM: No change in value						

****

10	09F-1503-0063-152-8	TOOSI MOHSEN				NOTICE VALUE	2,886,300
2018	6781 LONDONDERRY WAY UC			LAND	723,900	CURRENT	2,886,300
	LUC CODE: 373	NBHD C808		IMP	2,162,400	CHANGE	0
	APPRS: 344	District	50Z	Total	2,886,300		
	APPL REASON: Value and Uniformity						
	STAFF RECOM: No change in value						

****

11	09F-1503-0063-250-0	WAL MART STORES INC				NOTICE VALUE	17,500,000
2018	4735 JONESBORO RD UC			LAND	2,732,800	CURRENT	17,500,000
	LUC CODE: 345	NBHD C808		IMP	14,767,200	CHANGE	0
	APPRS: 344	District	50	Total	17,500,000		
	APPL REASON: Value and Uniformity						
	STAFF RECOM: No change in value						

****

12	09F-1503-0063-252-6	WAL MART STORES INC				NOTICE VALUE	159,400
2018	SHANNON PKWY UC			LAND	159,400	CURRENT	159,400
	LUC CODE: 300	NBHD C808		IMP	0	CHANGE	0
	APPRS: 344	District	50	Total	159,400		
	APPL REASON: Fair Market Value						
	STAFF RECOM: No change in value						

****

13	09F-1504-0078-055-5	SHANNON WOODS APARTMENTS LLC				NOTICE VALUE	2,719,800
2018	6370 SHANNON PKY UC			LAND	1,220,000	CURRENT	2,719,800
	LUC CODE: 2C1	NBHD C808		IMP	1,499,800	CHANGE	0
	APPRS: 344	District	50	Total	2,719,800		
	APPL REASON: Value and Uniformity						
	STAFF RECOM: No change in value						

****

14	09F-2202-0100-024-6	DEPQC LLC				NOTICE VALUE	2,400,000
2018	5100 HIGH POINT RD UC			LAND	1,138,500	CURRENT	2,400,000
	LUC CODE: 2C1	NBHD C804		IMP	1,261,500	CHANGE	0
	APPRS: 344	District	50	Total	2,400,000		
	APPL REASON: Value and Uniformity						
	STAFF RECOM: No change in value						

****

15	09F-2301-0084-065-9	OAKLEY WOODS APARTMENTS LLC				NOTICE VALUE	3,018,800
2018	6295 OAKLEY RD UC			LAND	1,720,000	CURRENT	3,018,800
	LUC CODE: 2B1	NBHD C808		IMP	1,298,800	CHANGE	0
	APPRS: 344	District	50	Total	3,018,800		
	APPL REASON: Value and Uniformity						
	STAFF RECOM: No change in value						

****

16	09F-2411-0083-044-3	MAINSTREET SOUTHSIDE CENTER LTD				NOTICE VALUE	28,291,100
2018	6200 FELDWOOD RD FUL			LAND	3,429,900	CURRENT	28,291,100
	LUC CODE: 3B4	NBHD C811		IMP	24,861,200	CHANGE	0
	APPRS: 071	District	55	Total	28,291,100		
	APPL REASON: Value and Uniformity						
	STAFF RECOM: No change in value						

****

17	09F-2500-0128-020-1	AUSPAY ONE LLC				NOTICE VALUE	1,955,000
2018	3750 NATURALLY FRESH BLVD FUL			LAND	547,600	CURRENT	1,955,000
	LUC CODE: 3C3	NBHD C802		IMP	1,407,400	CHANGE	0
	APPRS: 071	District	15	Total	1,955,000		
	APPL REASON: Value/Unif/Taxibility						
	STAFF RECOM: No change in value						

****

18	09F-3700-0179-150-0	G&I IX WELCOME LLC				NOTICE VALUE	6,844,800
2018	4025 WELCOME ALL RD EP			LAND	537,800	CURRENT	6,844,800
	LUC CODE: 398	NBHD C801		IMP	6,307,000	CHANGE	0
	APPRS: 071	District	20H	Total	6,844,800		
	APPL REASON: Value and Uniformity						
	STAFF RECOM: No change in value						

****

19	09F-3804-0178-121-7	G&I IX 4091 SOUTHMEADOW LLC				NOTICE VALUE	12,722,500
2018	4091 SOUTHMEADOW PKWY EP			LAND	904,000	CURRENT	12,722,500
	LUC CODE: 398	NBHD C801		IMP	11,818,500	CHANGE	0
	APPRS: 071	District	20	Total	12,722,500		
	APPL REASON: Value and Uniformity						
	STAFF RECOM: No change in value						

****

20	11 -0190-0060-012-9	SG ST ANDREWS LLC				NOTICE VALUE	49,920,000
2018	10055 JONES BRIDGE RD FUL			LAND	5,700,000	CURRENT	49,920,000
	LUC CODE: 2X1	NBHD C106		IMP	44,220,000	CHANGE	0
	APPRS: 666	District	57	Total	49,920,000		
	APPL REASON: Value and Uniformity						
	STAFF RECOM: No change in value						

****

21	11 -0540-0197-107-0	CNP PROPERTIES LLC				NOTICE VALUE	2,987,200
2018	11758 JONES BRIDGE RD FUL			LAND	1,134,000	CURRENT	2,987,200
	LUC CODE: 351	NBHD C106		IMP	1,853,200	CHANGE	0
	APPRS: 666	District	57	Total	2,987,200		
	APPL REASON: Value and Uniformity						
	STAFF RECOM: No change in value						

****

22 11 -0830-0287-055-1 MEDLOCK CROSSING SHOPPING NOTICE VALUE 29,339,100
2018 9700 MEDLOCK BRIDGE RD FUL LAND 9,324,600 CURRENT 29,339,100
LUC CODE: 344 NBHD C105 IMP 20,014,500 CHANGE 0
APPRS: 666 District 57 Total 29,339,100
APPL REASON: Value and Uniformity
STAFF RECOM: No change in value
****

23 11 -0900-0321-024-0 AYLESBURY FARMS LLC NOTICE VALUE 78,198,200
2018 6115 ABBOTTS BRIDGE RD FUL LAND 13,300,000 CURRENT 78,198,200
LUC CODE: 2A1 NBHD C105 IMP 64,898,200 CHANGE 0
APPRS: 666 District 57 Total 78,198,200
APPL REASON: Value and Uniformity
STAFF RECOM: No change in value
****

24 11 -0950-0331-044-5 AVONLEA ON THE RIVER LLC NOTICE VALUE 63,747,300
2018 6015 STATE BRIDGE RD FUL LAND 10,324,000 CURRENT 63,747,300
LUC CODE: 2A1 NBHD C105 IMP 53,423,300 CHANGE 0
APPRS: 666 District 57 Total 63,747,300
APPL REASON: Value/Unif/Taxibility
STAFF RECOM: No change in value
****

25 11 -0990-0357-027-1 PAC JOHNS CREEK LLC NOTICE VALUE 10,045,800
2018 11220 MEDLOCK BRIDGE RD FUL LAND 3,150,000 CURRENT 10,045,800
LUC CODE: 396 NBHD C104 IMP 6,895,800 CHANGE 0
APPRS: 666 District 57 Total 10,045,800
APPL REASON: Value and Uniformity
STAFF RECOM: No change in value
****

26 11 -1070-0383-021-3 JOHNS CREEK LLC NOTICE VALUE 56,774,500
2018 11100 TECHNOLOGY CIR FUL LAND 9,240,000 CURRENT 56,774,500
LUC CODE: 2X1 NBHD C105 IMP 47,534,500 CHANGE 0
APPRS: 666 District 57 Total 56,774,500
APPL REASON: Value and Uniformity
STAFF RECOM: No change in value
****

27 12 -1401-0117-035-4 ROSWELL CVS INC NOTICE VALUE 1,723,000
2018 1380 WOODSTOCK RD ROS LAND 1,159,200 CURRENT 1,723,000
LUC CODE: 373 NBHD C102 IMP 563,800 CHANGE 0
APPRS: 335 District 45 Total 1,723,000
APPL REASON: Fair Market Value
STAFF RECOM: No change in value
****

28 12 -1870-0393-417-1 SOUTH VENTURE INVESTMENT GROUP LLC NOTICE VALUE 5,013,700
2018 10930 CRABAPPLE RD ROS LAND 3,086,600 CURRENT 5,013,700
LUC CODE: 343 NBHD C110 IMP 1,927,100 CHANGE 0
APPRS: 335 District 45 Total 5,013,700
APPL REASON: Uniformity
STAFF RECOM: No change in value
****

29	12 -1911-0385-033-7	ROSWELL BLISS LLC				NOTICE VALUE	3,859,700
2018	756 MIMOSA BLVD ROS			LAND	1,200,000	CURRENT	3,859,700
	LUC CODE: 2C1	NBHD C116		IMP	2,659,700	CHANGE	0
	APPRS: 513	District	45	Total	3,859,700		
	APPL REASON: Value/Unif/Taxibility						
	STAFF RECOM: No change in value						

****

30	12 -2030-0420-008-0	AJ RIVERSIDE GARDENS LLC				NOTICE VALUE	40,280,000
2018	150 SOUTH ATLANTA ST ROS			LAND	9,645,800	CURRENT	40,280,000
	LUC CODE: 2B1	NBHD C118		IMP	30,634,200	CHANGE	0
	APPRS: 513	District	45	Total	40,280,000		
	APPL REASON: Value and Uniformity						
	STAFF RECOM: No change in value						

****

31	12 -2080-0468-068-6	MANSELL PARTNERS LLC				NOTICE VALUE	8,217,200
2018	675 MANSELL RD ROS			LAND	4,320,000	CURRENT	8,217,200
	LUC CODE: 3C3	NBHD C111		IMP	3,897,200	CHANGE	0
	APPRS: 335	District	45	Total	8,217,200		
	APPL REASON: Uniformity						
	STAFF RECOM: No change in value						

****

32	12 -2170-0521-055-9	SCOTT H LEE JR TR				NOTICE VALUE	21,560,800
2018	970 MANSELL RD ROS			LAND	13,248,000	CURRENT	21,560,800
	LUC CODE: 345	NBHD C111		IMP	8,312,800	CHANGE	0
	APPRS: 335	District	45A	Total	21,560,800		
	APPL REASON: Value and Uniformity						
	STAFF RECOM: No change in value						

****

33	12 -2290-0539-071-1	NAVA HOLCOMB LLC				NOTICE VALUE	26,001,700
2018	100 OLD HOLCOMB BRDG RD ROS			LAND	6,700,000	CURRENT	26,001,700
	LUC CODE: 2B1	NBHD C114		IMP	19,301,700	CHANGE	0
	APPRS: 513	District	45	Total	26,001,700		
	APPL REASON: Value/Unif/Taxibility						
	STAFF RECOM: No change in value						

****

34	12 -2340-0597-119-7	TATUM & SHEA LTD & BJMF LLC				NOTICE VALUE	1,724,600
2018	11710 STATE HWY 9 ROS			LAND	972,000	CURRENT	1,724,600
	LUC CODE: 373	NBHD C108		IMP	752,600	CHANGE	0
	APPRS: 335	District	45	Total	1,724,600		
	APPL REASON: Fair Market Value						
	STAFF RECOM: No change in value						

****

35	12 -2370-0605-050-7	SANCTUARY ACQUISITIONS WEST LLC				NOTICE VALUE	40,218,500
2018	1125 SANCTUARY PKY ALP			LAND	3,279,200	CURRENT	40,218,500
	LUC CODE: 3A4	NBHD C109		IMP	36,939,300	CHANGE	0
	APPRS: 335	District	10A	Total	40,218,500		
	APPL REASON: Uniformity						
	STAFF RECOM: No change in value						

****

36 12 -2380-0589-041-4 ARCP LO ALPHARETTA GA LLC NOTICE VALUE 14,671,980
2018 10580 DUKE DR ALP LAND 11,865,600 CURRENT 14,671,980
LUC CODE: 345 NBHD C109 IMP 2,806,380 CHANGE 0
APPRS: 335 District 10 Total 14,671,980
APPL REASON: Uniformity
STAFF RECOM: No change in value
****

37 12 -2410-0584-056-1 HOLCOMBE BRIDGE NOTICE VALUE 1,602,000
2018 1468 HOLCOMB BRIDGE RD ROS LAND 1,336,600 CURRENT 1,602,000
LUC CODE: 348 NBHD C113 IMP 265,400 CHANGE 0
APPRS: 335 District 45 Total 1,602,000
APPL REASON: Uniformity
STAFF RECOM: No change in value
****

38 12 -2531-0631-084-0 SVAP II ROSWELL MARKET LLC NOTICE VALUE 12,686,800
2018 1580 HOLCOMB BRIDGE RD ROS LAND 5,555,300 CURRENT 12,686,800
LUC CODE: 344 NBHD C113 IMP 7,131,500 CHANGE 0
APPRS: 335 District 45 Total 12,686,800
APPL REASON: Value and Uniformity
STAFF RECOM: No change in value
****

39 12 -2610-0688-044-0 G G P NORTH POINT INC NOTICE VALUE 207,320,700
2018 1000 NORTH POINT PKY ALP LAND 16,335,000 CURRENT 207,320,700
LUC CODE: 341 NBHD C107 IMP 190,985,700 CHANGE 0
APPRS: 335 District 10A Total 207,320,700
APPL REASON: Value and Uniformity
STAFF RECOM: No change in value
****

40 12 -2930-0782-242-8 MRE EAST VILLAGE OWNER LLC NOTICE VALUE 11,800,000
2018 2622 HOLCOMB BRIDGE RD ROS LAND 2,950,000 CURRENT 11,800,000
LUC CODE: 344 NBHD C112 IMP 8,850,000 CHANGE 0
APPRS: 666 District 45 Total 11,800,000
APPL REASON: Value and Uniformity
STAFF RECOM: No change in value
****

41 12 -2930-0783-245-0 TARGET CORPORATION NOTICE VALUE 21,379,000
2018 2600 HOLCOMB BRIDGE RD ROS LAND 10,052,400 CURRENT 21,379,000
LUC CODE: 345 NBHD C112 IMP 11,326,600 CHANGE 0
APPRS: 666 District 45 Total 21,379,000
APPL REASON: Uniformity
STAFF RECOM: No change in value
****

42 12 -2930-0783-247-6 MRE EAST VILLAGE OWNER LLC NOTICE VALUE 1,657,000
2018 2570 HOLCOMB BRIDGE RD ROS LAND 1,000,000 CURRENT 1,657,000
LUC CODE: 374 NBHD C112 IMP 657,000 CHANGE 0
APPRS: 666 District 45 Total 1,657,000
APPL REASON: Value and Uniformity
STAFF RECOM: No change in value
****

43	12 -2940-0781-006-6	HBBC LLC				NOTICE VALUE	5,196,200
2018	2658 HOLCOMB BRIDGE RD ROS			LAND	1,953,000	CURRENT	5,196,200
	LUC CODE: 397	NBHD C112		IMP	3,243,200	CHANGE	0
	APPRS: 666	District	45	Total	5,196,200		
	APPL REASON: Value and Uniformity						
	STAFF RECOM: No change in value						

****

44	12 -3080-0878-049-8	QS AMERICA REAL ESTATE LLC				NOTICE VALUE	5,836,600
2018	8400 HOLCOMB BRIDGE RD ROS			LAND	2,653,900	CURRENT	5,836,600
	LUC CODE: 374	NBHD C112		IMP	3,182,700	CHANGE	0
	APPRS: 666	District	45	Total	5,836,600		
	APPL REASON: Uniformity						
	STAFF RECOM: No change in value						

****

45	13 -0031- LL-091-6	SAIFAN INVESTMENT LLC				NOTICE VALUE	2,730,100
2018	4498 WASHINGTON RD SW EP			LAND	921,600	CURRENT	2,730,100
	LUC CODE: 256	NBHD C917		IMP	1,808,500	CHANGE	0
	APPRS: 071	District	20Y	Total	2,730,100		
	APPL REASON: Value and Uniformity						
	STAFF RECOM: No change in value						

****

46	13 -0032- LL-043-6	DUKE REALTY LAND LLC				NOTICE VALUE	24,103,400
2018	4909 CAMPBELL DR EP			LAND	1,740,500	CURRENT	24,103,400
	LUC CODE: 398	NBHD C801		IMP	22,362,900	CHANGE	0
	APPRS: 071	District	20H	Total	24,103,400		
	APPL REASON: Uniformity						
	STAFF RECOM: No change in value						

****

47	13 -0036- LL-144-8	UNITED PACKERS LLC				NOTICE VALUE	9,346,400
2018	2355 SULLIVAN RD CP			LAND	1,518,800	CURRENT	9,346,400
	LUC CODE: 401	NBHD C917		IMP	7,827,600	CHANGE	0
	APPRS: 071	District	15H	Total	9,346,400		
	APPL REASON: Value and Uniformity						
	STAFF RECOM: No change in value						

****

48	13 -0037- LL-088-6	SOUTHPORT HOTEL COMPANY L L C				NOTICE VALUE	23,194,100
2018	4700 SOUTHPORT RD CP			LAND	2,263,500	CURRENT	23,194,100
	LUC CODE: 252	NBHD C917		IMP	20,930,600	CHANGE	0
	APPRS: 071	District	15H	Total	23,194,100		
	APPL REASON: Value and Uniformity						
	STAFF RECOM: No change in value						

****

49	13 -0061- LL-162-8	TRAVEL LODGE OLD NATIONAL LLC				NOTICE VALUE	1,569,960
2018	2471 OLD NATIONAL PL CP			LAND	676,360	CURRENT	1,569,960
	LUC CODE: 255	NBHD C917		IMP	893,600	CHANGE	0
	APPRS: 071	District	15H	Total	1,569,960		
	APPL REASON: Value and Uniformity						
	STAFF RECOM: No change in value						

****

50 13 -0061- LL-183-4 SAFI INVESTMENT INC NOTICE VALUE 2,154,900
2018 4979 OLD NATIONAL HWY CP LAND 772,900 CURRENT 2,154,900
LUC CODE: 256 NBHD C917 IMP 1,382,000 CHANGE 0
APPRS: 071 District 15 Total 2,154,900
APPL REASON: Value and Uniformity
STAFF RECOM: No change in value
****

51 13 -0097- LL-203-8 BUFFINGTON ENTERPRISES LLC NOTICE VALUE 1,669,600
2018 5851 BUFFINGTON RD UC LAND 435,600 CURRENT 1,669,600
LUC CODE: 374 NBHD C809 IMP 1,234,000 CHANGE 0
APPRS: 071 District 50Z Total 1,669,600
APPL REASON: Moratorium Notice - FMV Unchanged
STAFF RECOM: No change in value
****

52 13 -0125- LL-057-4 INTERSTATE HOLDINGS INC NOTICE VALUE 1,809,900
2018 2520 FLAT SHOALS RD FUL LAND 638,400 CURRENT 1,809,900
LUC CODE: 321 NBHD C809 IMP 1,171,500 CHANGE 0
APPRS: 071 District 55 Total 1,809,900
APPL REASON: Value/Unif/Taxibility
STAFF RECOM: No change in value
****

53 13 -0125- LL-073-1 WAL MART REAL ESTATE BUSINESS TRUST NOTICE VALUE 18,000,000
2018 6149 OLD NATIONAL HWY FUL LAND 3,944,900 CURRENT 18,000,000
LUC CODE: 345 NBHD C809 IMP 14,055,100 CHANGE 0
APPRS: 071 District 55 Total 18,000,000
APPL REASON: Value and Uniformity
STAFF RECOM: No change in value
****

54 13 -0196- LL-064-4 OLD NATIONAL LP NOTICE VALUE 1,700,000
2018 2220 JONESBORO RD FUL LAND 938,900 CURRENT 1,700,000
LUC CODE: 344 NBHD C809 IMP 761,100 CHANGE 0
APPRS: 071 District 55 Total 1,700,000
APPL REASON: Value and Uniformity
STAFF RECOM: No change in value
****

55 14 -0044-0002-018-9 GRAVEYARD RETAIL LLC NOTICE VALUE 754,300
2018 304 OAKLAND AVE SE ATL LAND 254,100 CURRENT 754,300
LUC CODE: 321 NBHD CA06 IMP 500,200 CHANGE 0
APPRS: 998 District 05W Total 754,300
APPL REASON: Value and Uniformity
STAFF RECOM: No change in value
****

56 14 -0044-0002-019-7 GRAVEYARD RETAIL LLC NOTICE VALUE 3,932,000
2018 415 MEMORIAL DR SE ATL LAND 763,200 CURRENT 3,932,000
LUC CODE: 374 NBHD CA06 IMP 3,168,800 CHANGE 0
APPRS: 998 District 05W Total 3,932,000
APPL REASON: Value and Uniformity
STAFF RECOM: No change in value
****

57	14 -0044-0002-110-4	GRAVEYARD RETAIL LLC				NOTICE VALUE	50,000
2018	OAKLAND AVE SE ATL			LAND	45,000	CURRENT	50,000
	LUC CODE: 339	NBHD CA06		IMP	5,000	CHANGE	0
	APPRS: 998	District	05W	Total	50,000		
	APPL REASON: Value and Uniformity						
	STAFF RECOM: No change in value						

****

58	14 -0049-0001-006-0	SELIG ENTERPRISES INC				NOTICE VALUE	729,000
2018	40 SEVENTH ST NE ATL			LAND	419,600	CURRENT	729,000
	LUC CODE: 321	NBHD CB03		IMP	309,400	CHANGE	0
	APPRS: 996	District	05C	Total	729,000		
	APPL REASON: Uniformity						
	STAFF RECOM: No change in value						

****

59	14 -0049-0001-244-7	878 PEACHTREE LLC				NOTICE VALUE	1,208,800
2018	878 PEACHTREE ST NE 1 ATL			LAND	463,800	CURRENT	1,208,800
	LUC CODE: 356	NBHD CB03		IMP	745,000	CHANGE	0
	APPRS: 996	District	05C	Total	1,208,800		
	APPL REASON: Fair Market Value						
	STAFF RECOM: No change in value						

****

60	14 -0049-0002-014-3	EI PIEDMONT LLC				NOTICE VALUE	991,000
2018	908 PIEDMONT AVE NE ATL			LAND	582,900	CURRENT	991,000
	LUC CODE: 105	NBHD CB03		IMP	408,100	CHANGE	0
	APPRS: 996	District	05	Total	991,000		
	APPL REASON: Uniformity						
	STAFF RECOM: No change in value						

****

61	14 -0049-0003-067-0	PIEDMONT COURTYARD LTD				NOTICE VALUE	677,700
2018	855 PIEDMONT AVE NE ATL			LAND	677,700	CURRENT	677,700
	LUC CODE: 299	NBHD CB03		IMP	0	CHANGE	0
	APPRS: 996	District	05	Total	677,700		
	APPL REASON: Uniformity						
	STAFF RECOM: No change in value						

****

62	14 -0077-0003-013-9	EDCO ATLANTA LLC				NOTICE VALUE	14,154,100
2018	25 PEACHTREE ST NE ATL			LAND	2,828,400	CURRENT	14,154,100
	LUC CODE: 373	NBHD CB04		IMP	11,325,700	CHANGE	0
	APPRS: 069	District	05W	Total	14,154,100		
	APPL REASON: Uniformity						
	STAFF RECOM: No change in value						

****

63	14 -0077-0003-084-0	NEWPORT 82 PEACHTREE STREET L P				NOTICE VALUE	10,063,900
2018	82 PEACHTREE ST SW ATL			LAND	1,618,000	CURRENT	10,063,900
	LUC CODE: 371	NBHD CB04		IMP	8,445,900	CHANGE	0
	APPRS: 069	District	05F	Total	10,063,900		
	APPL REASON: Uniformity						
	STAFF RECOM: No change in value						

****

64 14 -0078-0003-081-5 PFI PROPERTIES LLC NOTICE VALUE 66,394,000
2018 250 SPRING ST NW ATL LAND 9,164,100 CURRENT 66,394,000
LUC CODE: 340 NBHD CB04 IMP 57,229,900 CHANGE 0
APPRS: 069 District 05A Total 66,394,000
APPL REASON: Fair Market Value
STAFF RECOM: No change in value
****

65 14 -0078-0007-013-4 DEVELOPMENT AUTHORITY OF FULTON COUNTY NOTICE VALUE 74,209,200
2018 235 WILLIAMS ST NW ATL LAND 5,441,700 CURRENT 74,209,200
LUC CODE: 340 NBHD CB04 IMP 68,767,500 CHANGE 0
APPRS: 069 District 05A Total 74,209,200
APPL REASON: Fair Market Value
STAFF RECOM: No change in value
****

66 14 -0078-0008-029-9 AMERICASMART REAL ESTATE LLC NOTICE VALUE 29,750,000
2018 201 SPRING ST NW ATL LAND 4,013,700 CURRENT 29,750,000
LUC CODE: 340 NBHD CB04 IMP 25,736,300 CHANGE 0
APPRS: 069 District 05A Total 29,750,000
APPL REASON: Fair Market Value
STAFF RECOM: No change in value
****

67 14 -0080-0007-027-0 TECHNOLOGY SQUARE LLC NOTICE VALUE 13,143,100
2018 48 FIFTH ST ATL LAND 0 CURRENT 13,143,100
LUC CODE: 373 NBHD CB03 IMP 13,143,100 CHANGE 0
APPRS: 996 District 05 Total 13,143,100
APPL REASON: Value/Unif/Taxibility
STAFF RECOM: No change in value
****

68 14 -0082-0005-061-9 BETHURSDAY DEVELOPMENT CORP NOTICE VALUE 1,500,000
2018 370 NORTHSIDE DR ATL LAND 1,485,600 CURRENT 1,500,000
LUC CODE: 339 NBHD C406 IMP 14,400 CHANGE 0
APPRS: 127 District 05Z Total 1,500,000
APPL REASON: Value and Uniformity
STAFF RECOM: No change in value
****

69 14 -0082-0005-081-7 WAYPOINT ENVOY OWNER LLC NOTICE VALUE 26,790,000
2018 531 WESTERN AVE NW ATL LAND 0 CURRENT 26,790,000
LUC CODE: 2B0 NBHD C406 IMP 26,790,000 CHANGE 0
APPRS: 127 District 05Z Total 26,790,000
APPL REASON: Value and Uniformity
STAFF RECOM: No change in value
****

70 14 -0085-0011-032-9 CITY BEVERAGE CO NOTICE VALUE 2,794,600
2018 566 WELLS ST SW ATL LAND 725,000 CURRENT 2,794,600
LUC CODE: 393 NBHD C604 IMP 2,069,600 CHANGE 0
APPRS: 127 District 05T Total 2,794,600
APPL REASON: Value and Uniformity
STAFF RECOM: No change in value
****

71	14 -0086-0002-072-5 FOUR FOUR EIGHT RDA LLC					NOTICE VALUE	1,189,300
2018	448 RALPH D ABERNATHY BLVD SW ATL			LAND	413,500	CURRENT	1,189,300
	LUC CODE: 374	NBHD C604		IMP	775,800	CHANGE	0
	APPRS: 127	District	05T	Total	1,189,300		
	APPL REASON: Uniformity						
	STAFF RECOM: No change in value						

****

72	14 -0100-0002-037-0 WAL MART REAL ESTATE BUSINESS TRUST					NOTICE VALUE	16,781,400
2018	844 CLEVELAND AVE EP			LAND	7,202,700	CURRENT	16,781,400
	LUC CODE: 345	NBHD C909		IMP	9,578,700	CHANGE	0
	APPRS: 001	District	20Y	Total	16,781,400		
	APPL REASON: Value and Uniformity						
	STAFF RECOM: No change in value						

****

73	14 -0101- LL-043-0 REKLAW L L C					NOTICE VALUE	17,305,200
2018	2685 METROPOLITAN PKWY SW ATL			LAND	4,702,800	CURRENT	17,305,200
	LUC CODE: 344	NBHD C906		IMP	12,602,400	CHANGE	0
	APPRS: 001	District	05R	Total	17,305,200		
	APPL REASON: Value and Uniformity						
	STAFF RECOM: No change in value						

****

74	14 -0103- LL-043-8 MC DONALDS CORP					NOTICE VALUE	726,100
2018	2091 METROPOLITAN PKWY SW ATL			LAND	321,000	CURRENT	726,100
	LUC CODE: 325	NBHD C605		IMP	405,100	CHANGE	0
	APPRS: 127	District	05R	Total	726,100		
	APPL REASON: Value and Uniformity						
	STAFF RECOM: No change in value						

****

75	14 -0105-0004-005-0 JUPITER DEV INC					NOTICE VALUE	1,880,000
2018	1217 METROPOLITAN PKWY SW ATL			LAND	719,900	CURRENT	1,880,000
	LUC CODE: 374	NBHD C605		IMP	1,160,100	CHANGE	0
	APPRS: 127	District	05T	Total	1,880,000		
	APPL REASON: Uniformity						
	STAFF RECOM: No change in value						

****

76	14 -0107-0001-005-1 SELIG ENTERPRISES INC					NOTICE VALUE	1,421,400
2018	874 RALPH D ABERNATHY BLVD SW ATL			LAND	489,800	CURRENT	1,421,400
	LUC CODE: 351	NBHD C603		IMP	931,600	CHANGE	0
	APPRS: 127	District	05O	Total	1,421,400		
	APPL REASON: Uniformity						
	STAFF RECOM: No change in value						

****

77	14 -0109-0001-199-0 MC DONALDS CORP					NOTICE VALUE	600,000
2018	912 M L KING JR DR SW ATL			LAND	418,500	CURRENT	600,000
	LUC CODE: 325	NBHD C407		IMP	181,500	CHANGE	0
	APPRS: 127	District	05	Total	600,000		
	APPL REASON: Value and Uniformity						
	STAFF RECOM: No change in value						

****

78	14 -0110-0001-185-6	HABEN INVESTMENTS INC				NOTICE VALUE	1,873,700
2018	880 ROCK TER NW ATL			LAND	825,000	CURRENT	1,873,700
	LUC CODE: 2C1	NBHD C407		IMP	1,048,700	CHANGE	0
	APPRS: 127	District	05Z	Total	1,873,700		
	APPL REASON: Value and Uniformity						
	STAFF RECOM: No change in value						

****

79	14 -0112-0002-004-6	MARTIN ROHRIG PHASE II				NOTICE VALUE	954,500
2018	999 MARIETTA ST NW ATL			LAND	323,000	CURRENT	954,500
	LUC CODE: 374	NBHD C406		IMP	631,500	CHANGE	0
	APPRS: 127	District	05L	Total	954,500		
	APPL REASON: Uniformity						
	STAFF RECOM: No change in value						

****

80	14 -0112-0002-025-1	1030 MS LLC				NOTICE VALUE	1,351,700
2018	1050 MARIETTA ST NW ATL			LAND	831,600	CURRENT	1,351,700
	LUC CODE: 374	NBHD C406		IMP	520,100	CHANGE	0
	APPRS: 127	District	05L	Total	1,351,700		
	APPL REASON: Uniformity						
	STAFF RECOM: No change in value						

****

81	14 -0112-0002-026-9	1030 MS LLC				NOTICE VALUE	1,507,600
2018	1026 MARIETTA ST NW ATL			LAND	878,400	CURRENT	1,507,600
	LUC CODE: 398	NBHD C406		IMP	629,200	CHANGE	0
	APPRS: 127	District	05L	Total	1,507,600		
	APPL REASON: Uniformity						
	STAFF RECOM: No change in value						

****

82	14 -0112-0005-126-4	ECHO A LLC				NOTICE VALUE	1,061,100
2018	725 JAMES P BRAWLEY DR NW ATL			LAND	1,061,100	CURRENT	1,061,100
	LUC CODE: 300	NBHD C407		IMP	0	CHANGE	0
	APPRS: 127	District	05Z	Total	1,061,100		
	APPL REASON: Fair Market Value						
	STAFF RECOM: No change in value						

****

83	14 -0112-0008-002-4	WESTSIDE DEVELOPMENT PARTNERS LLC				NOTICE VALUE	1,566,000
2018	627 ENGLISH AVE NW ATL			LAND	1,152,000	CURRENT	1,566,000
	LUC CODE: 512	NBHD C407		IMP	414,000	CHANGE	0
	APPRS: 127	District	05Z	Total	1,566,000		
	APPL REASON:						
	STAFF RECOM: No change in value						

****

84	14 -0118- LL-023-3	SRPF A LEE & WHITE LLC				NOTICE VALUE	1,059,000
2018	1036 WHITE ST SW ATL			LAND	869,000	CURRENT	1,059,000
	LUC CODE: 393	NBHD C603		IMP	190,000	CHANGE	0
	APPRS: 127	District	05T	Total	1,059,000		
	APPL REASON: Value and Uniformity						
	STAFF RECOM: No change in value						

****

85	14 -0120-0001-057-5	OLD NATIONAL MAH INVESTORS LLC &			NOTICE VALUE		503,700
2018	1265 LEE ST SW ATL		LAND	343,300	CURRENT		503,700
	LUC CODE: 374	NBHD C603	IMP	160,400	CHANGE		0
	APPRS: 127	District 05T	Total	503,700			
	APPL REASON: Uniformity						
	STAFF RECOM: No change in value						

****

86	14 -0127- LL-083-6	GA15 HAPEVILLE LLC			NOTICE VALUE		10,350,000
2018	1025 VIRGINIA AVE HAP		LAND	2,435,700	CURRENT		10,350,000
	LUC CODE: 3B4	NBHD C910	IMP	7,914,300	CHANGE		0
	APPRS: 071	District 30	Total	10,350,000			
	APPL REASON: Fair Market Value						
	STAFF RECOM: No change in value						

****

87	14 -0130-0008-094-9	HPT IHG THREE PROPERTIES LLC			NOTICE VALUE		34,710,600
2018	1325 VIRGINIA AVE EP		LAND	2,133,000	CURRENT		34,710,600
	LUC CODE: 252	NBHD C913	IMP	32,577,600	CHANGE		0
	APPRS: 071	District 20H	Total	34,710,600			
	APPL REASON: Value and Uniformity						
	STAFF RECOM: No change in value						

****

88	14 -0130-0008-095-6	HPT IHG 3 PROPERTIES LLC			NOTICE VALUE		811,900
2018	1325 VIRGINIA AVE EP		LAND	594,000	CURRENT		811,900
	LUC CODE: 320	NBHD C913	IMP	217,900	CHANGE		0
	APPRS: 071	District 20H	Total	811,900			
	APPL REASON: Value and Uniformity						
	STAFF RECOM: No change in value						

****

89	14 -0149-0008-004-7	WESTVIEW REALTY PARTNERS LLC			NOTICE VALUE		1,100,000
2018	1548 RALPH D ABERNATHY BLVD SW ATL		LAND	722,100	CURRENT		1,100,000
	LUC CODE: 374	NBHD C603	IMP	377,900	CHANGE		0
	APPRS: 127	District 05	Total	1,100,000			
	APPL REASON: Value/Unif/Taxibility						
	STAFF RECOM: No change in value						

****

90	14 -0157-0013-046-0	2907 EAST POINT LLC			NOTICE VALUE		2,442,000
2018	2907 MAIN ST EP		LAND	955,600	CURRENT		2,442,000
	LUC CODE: 373	NBHD C911	IMP	1,486,400	CHANGE		0
	APPRS: 127	District 20Y	Total	2,442,000			
	APPL REASON: Fair Market Value						
	STAFF RECOM: No change in value						

****

91	14 -0160-0004-053-2	CDOR ATL INDY LLC			NOTICE VALUE		11,000,000
2018	1776 EAST HARVARD AVE CP		LAND	691,700	CURRENT		11,000,000
	LUC CODE: 254	NBHD C913	IMP	10,308,300	CHANGE		0
	APPRS: 071	District 15I	Total	11,000,000			
	APPL REASON: Value and Uniformity						
	STAFF RECOM: No change in value						

****

92 14 -0167- LL-085-2 EIGHTEEN NINETY HOUSE LLC NOTICE VALUE 2,119,400
2018 1895 PLAZA LN SW ATL LAND 1,005,100 CURRENT 2,119,400
LUC CODE: 2C1 NBHD C603 IMP 1,114,300 CHANGE 0
APPRS: 127 District 05Q Total 2,119,400
APPL REASON: Value/Unif/Taxibility
STAFF RECOM: No change in value
****

93 14 -0167- LL-086-0 EIGHTEEN NINETY HOUSE LLC NOTICE VALUE 2,548,100
2018 1890 MYRTLE DR SW ATL LAND 1,200,000 CURRENT 2,548,100
LUC CODE: 2C1 NBHD C603 IMP 1,348,100 CHANGE 0
APPRS: 127 District 05Q Total 2,548,100
APPL REASON: Value/Unif/Taxibility
STAFF RECOM: No change in value
****

94 14 -0190-0005-095-6 IA MOUNT VERNON LLC NOTICE VALUE 1,710,400
2018 3151 HARRIS DR EP LAND 449,400 CURRENT 1,710,400
LUC CODE: 2C1 NBHD C916 IMP 1,261,000 CHANGE 0
APPRS: 042 District 20 Total 1,710,400
APPL REASON: Value and Uniformity
STAFF RECOM: No change in value
****

95 14 -0229- LL-033-8 WHITE STAR DEV INC NOTICE VALUE 2,037,900
2018 3160 GREENBRIAR PKWY SW ATL LAND 967,100 CURRENT 2,037,900
LUC CODE: 326 NBHD C915 IMP 1,070,800 CHANGE 0
APPRS: 042 District 05Q Total 2,037,900
APPL REASON: Uniformity
STAFF RECOM: No change in value
****

96 14 -0237-0002-039-2 WEST RIDGE L L C NOTICE VALUE 13,410,200
2018 3050 M L K JR DR SW ATL LAND 2,563,400 CURRENT 13,410,200
LUC CODE: 344 NBHD C601 IMP 10,846,800 CHANGE 0
APPRS: 115 District 05 Total 13,410,200
APPL REASON: Uniformity
STAFF RECOM: No change in value
****

97 14 -0256- LL-023-5 LOWES HOME CENTERS INC NOTICE VALUE 12,038,760
2018 3625 NORTH COMMERCE DR EP LAND 6,759,000 CURRENT 12,038,760
LUC CODE: 345 NBHD C504 IMP 5,279,760 CHANGE 0
APPRS: 042 District 20J Total 12,038,760
APPL REASON: Uniformity
STAFF RECOM: No change in value
****

98 14F-0010- LL-129-1 WAL MART REAL ESTATE BUSINESS TRUST NOTICE VALUE 17,542,900
2018 1105 RESEARCH CENTER ATL DR FUL LAND 3,836,500 CURRENT 17,542,900
LUC CODE: 345 NBHD C504 IMP 13,706,400 CHANGE 0
APPRS: 042 District 55 Total 17,542,900
APPL REASON: Value and Uniformity
STAFF RECOM: No change in value
****

99	17 -0019- LL-132-5	COSTCO WHOLESALE CORP			NOTICE VALUE		13,934,200
2018	6350 PEACHTREE DUNWOODY RD FUL		LAND	9,775,800	CURRENT		13,934,200
	LUC CODE: 373	NBHD C204	IMP	4,158,400	CHANGE		0
	APPRS: 626	District 59B	Total	13,934,200			
	APPL REASON: Value and Uniformity						
	STAFF RECOM: No change in value						

****

100	17 -0045- LL-050-7	C P I PHIPPS LTD LIABILIT INC			NOTICE VALUE		217,522,800
2018	3462 PEACHTREE ST NE ATL		LAND	27,967,600	CURRENT		217,522,800
	LUC CODE: 341	NBHD C305	IMP	189,555,200	CHANGE		0
	APPRS: 909	District 05B	Total	217,522,800			
	APPL REASON: Uniformity						
	STAFF RECOM: No change in value						

****

101	17 -0045- LL-066-3	COPORATE PROPERTY INVESTORS			NOTICE VALUE		13,697,700
2018	3393 PEACHTREE RD NE ATL		LAND	0	CURRENT		13,697,700
	LUC CODE: 346	NBHD C305	IMP	13,697,700	CHANGE		0
	APPRS: 909	District 05B	Total	13,697,700			
	APPL REASON: Uniformity						
	STAFF RECOM: No change in value						

****

102	17 -0045- LL-079-6	COPORATE PROPERTY INVESTORS			NOTICE VALUE		398,687,800
2018	3393 PEACHTREE RD NE UNIT 1 ATL		LAND	200,089,800	CURRENT		398,687,800
	LUC CODE: 341	NBHD C305	IMP	198,598,000	CHANGE		0
	APPRS: 909	District 05B	Total	398,687,800			
	APPL REASON: Uniformity						
	STAFF RECOM: No change in value						

****

103	17 -0045-0002-126-2	E & A I & G LENOX MARKETPLACE			NOTICE VALUE		16,500,000
2018	3535 PEACHTREE RD NE ATL		LAND	0	CURRENT		16,500,000
	LUC CODE: 343	NBHD C305	IMP	16,500,000	CHANGE		0
	APPRS: 909	District 05B	Total	16,500,000			
	APPL REASON: Fair Market Value						
	STAFF RECOM: No change in value						

****

104	17 -0045-0002-127-0	E & A I & G LENOX MARKETPLACE			NOTICE VALUE		13,459,800
2018	3535 PEACHTREE RD NE ATL		LAND	2,692,000	CURRENT		13,459,800
	LUC CODE: 346	NBHD C305	IMP	10,767,800	CHANGE		0
	APPRS: 909	District 05B	Total	13,459,800			
	APPL REASON: Fair Market Value						
	STAFF RECOM: No change in value						

****

105	17 -0048- LL-059-5	RAYMAN ASSOCIATES BUCKHEAD LLC			NOTICE VALUE		50,476,500
2018	2500 PINETREE RD NE ATL		LAND	19,695,000	CURRENT		50,476,500
	LUC CODE: 2A1	NBHD C306	IMP	30,781,500	CHANGE		0
	APPRS: 613	District 05	Total	50,476,500			
	APPL REASON: Value and Uniformity						
	STAFF RECOM: No change in value						

****

106	17 -0048-0001-070-0	IA ATLANTA BUCKHEAD LLC				NOTICE VALUE	40,581,100
2018	2625 PIEDMONT RD ATL			LAND	19,695,000	CURRENT	40,581,100
	LUC CODE: 344	NBHD C306		IMP	20,886,100	CHANGE	0
	APPRS: 613	District	05	Total	40,581,100		
	APPL REASON: Fair Market Value						
	STAFF RECOM: No change in value						

****

107	17 -0050-0003-035-6	BA HOLDINGS LLC				NOTICE VALUE	2,259,200
2018	1888 CHESHIRE BRIDGE RD ATL			LAND	827,723	CURRENT	2,259,200
	LUC CODE: 328	NBHD C004		IMP	1,431,477	CHANGE	0
	APPRS: 300	District	05	Total	2,259,200		
	APPL REASON: Uniformity						
	STAFF RECOM: No change in value						

****

108	17 -0061-0004-029-5	SELIG ENTERPRISES INC				NOTICE VALUE	18,759,200
2018	3257 PEACHTREE RD NE ATL			LAND	9,903,800	CURRENT	18,759,200
	LUC CODE: 374	NBHD C305		IMP	8,855,400	CHANGE	0
	APPRS: 909	District	05B	Total	18,759,200		
	APPL REASON: Uniformity						
	STAFF RECOM: No change in value						

****

109	17 -0062-0003-065-9	EQUITY ONE PIEDMONT LLC				NOTICE VALUE	32,100,000
2018	3330 PIEDMONT RD NE ATL			LAND	6,420,000	CURRENT	32,100,000
	LUC CODE: 343	NBHD C305		IMP	25,680,000	CHANGE	0
	APPRS: 909	District	05B	Total	32,100,000		
	APPL REASON: Value and Uniformity						
	STAFF RECOM: No change in value						

****

110	17 -0069- LL-007-8	TBR STRATFORD 1031 WA LLC ET AL				NOTICE VALUE	269,500
2018	101 GREENLAND DR FUL			LAND	269,500	CURRENT	269,500
	LUC CODE: 300	NBHD C202		IMP	0	CHANGE	0
	APPRS: 513	District	59	Total	269,500		
	APPL REASON: Value and Uniformity						
	STAFF RECOM: No change in value						

****

111	17 -0069-0001-054-8	CHARLESTON COURT INVESTORS LLC				NOTICE VALUE	47,130,900
2018	5450 GLENRIDGE DR FUL			LAND	9,680,000	CURRENT	47,130,900
	LUC CODE: 2A1	NBHD C202		IMP	37,450,900	CHANGE	0
	APPRS: 513	District	59	Total	47,130,900		
	APPL REASON: Value and Uniformity						
	STAFF RECOM: No change in value						

****

112	17 -0090- LL-054-3	LRA LLC				NOTICE VALUE	10,903,230
2018	5925 ROSWELL RD FUL			LAND	8,722,584	CURRENT	10,903,230
	LUC CODE: 345	NBHD C205		IMP	2,180,646	CHANGE	0
	APPRS: 626	District	59	Total	10,903,230		
	APPL REASON: Uniformity						
	STAFF RECOM: No change in value						

****

113	17 -0091- LL-312-4	TARGET CORPORATION				NOTICE VALUE	15,233,400
2018	5560 ROSWELL RD FUL			LAND	6,237,000	CURRENT	15,233,400
	LUC CODE: 345	NBHD C205		IMP	8,996,400	CHANGE	0
	APPRS: 626	District	59	Total	15,233,400		
	APPL REASON: Uniformity						
	STAFF RECOM: No change in value						

****

114	17 -0093-0003-055-3	ROSWELL 4995 LLC				NOTICE VALUE	1,300,000
2018	4995 ROSWELL RD FUL			LAND	1,128,800	CURRENT	1,300,000
	LUC CODE: 332	NBHD C202		IMP	171,200	CHANGE	0
	APPRS: 513	District	59	Total	1,300,000		
	APPL REASON: Value and Uniformity						
	STAFF RECOM: No change in value						

****

115	17 -0093-0006-131-9	AMREIT FOUNTAIN OAKS LP				NOTICE VALUE	24,686,000
2018	4920 ROSWELL RD SUITE 58 FUL			LAND	5,200,000	CURRENT	24,686,000
	LUC CODE: 343	NBHD C202		IMP	19,486,000	CHANGE	0
	APPRS: 513	District	59	Total	24,686,000		
	APPL REASON: Fair Market Value						
	STAFF RECOM: No change in value						

****

116	17 -0094-0001-094-3	BENATOR ASHER I &				NOTICE VALUE	4,985,000
2018	4540 ROSWELL RD FUL			LAND	3,874,500	CURRENT	4,985,000
	LUC CODE: 343	NBHD C202		IMP	1,110,500	CHANGE	0
	APPRS: 513	District	59	Total	4,985,000		
	APPL REASON: Fair Market Value						
	STAFF RECOM: No change in value						

****

117	17 -0095-0001-049-6	NEW MARKET RW LLC				NOTICE VALUE	31,481,500
2018	4365 ROSWELL RD NE ATL			LAND	7,414,500	CURRENT	31,481,500
	LUC CODE: 343	NBHD C302		IMP	24,067,000	CHANGE	0
	APPRS: 909	District	05	Total	31,481,500		
	APPL REASON: Uniformity						
	STAFF RECOM: No change in value						

****

118	17 -0097-0001-304-3	AMREIT TUXEDO LP				NOTICE VALUE	22,680,200
2018	3653 ROSWELL RD NE ATL			LAND	11,042,200	CURRENT	22,680,200
	LUC CODE: 344	NBHD C304		IMP	11,638,000	CHANGE	0
	APPRS: 909	District	05	Total	22,680,200		
	APPL REASON: Fair Market Value						
	STAFF RECOM: No change in value						

****

119	17 -0099-0002-130-9	EAST ANDREWS REALTY LLC				NOTICE VALUE	18,937,600
2018	56 EAST ANDREWS DR NW ATL			LAND	9,233,800	CURRENT	18,937,600
	LUC CODE: 344	NBHD C305		IMP	9,703,800	CHANGE	0
	APPRS: 909	District	05B	Total	18,937,600		
	APPL REASON: Fair Market Value						
	STAFF RECOM: No change in value						

****

120	17 -0108-0001-036-8	TARGET CORPORATION				NOTICE VALUE	18,125,000
2018	375 EIGHTEENTH ST NW ATL			LAND	9,537,200	CURRENT	18,125,000
	LUC CODE: 345	NBHD CASP		IMP	8,587,800	CHANGE	0
	APPRS: 069	District	05X	Total	18,125,000		
	APPL REASON: Uniformity						
	STAFF RECOM: No change in value						

****

121	17 -0108-0007-062-8	FOURTEENTH STREET VENTURE				NOTICE VALUE	3,263,200
2018	151 FOURTEENTH ST NW ATL			LAND	1,824,300	CURRENT	3,263,200
	LUC CODE: 344	NBHD CB01		IMP	1,438,900	CHANGE	0
	APPRS: 996	District	05	Total	3,263,200		
	APPL REASON: Uniformity						
	STAFF RECOM: No change in value						

****

122	17 -0148-0003-025-1	SELIG ENTERPRISES INC				NOTICE VALUE	500,900
2018	395 BISHOP ST NW ATL			LAND	369,000	CURRENT	500,900
	LUC CODE: 374	NBHD C405		IMP	131,900	CHANGE	0
	APPRS: 996	District	05	Total	500,900		
	APPL REASON: Uniformity						
	STAFF RECOM: No change in value						

****

123	17 -0149-0003-029-2	CS REALTY LLC				NOTICE VALUE	1,781,000
2018	365 FOURTEENTH ST NW ATL			LAND	226,800	CURRENT	1,781,000
	LUC CODE: 374	NBHD CB01		IMP	1,554,200	CHANGE	0
	APPRS: 996	District	05	Total	1,781,000		
	APPL REASON: Value and Uniformity						
	STAFF RECOM: No change in value						

****

124	17 -0149-0005-185-0	MASLIA VICTOR D ET AL				NOTICE VALUE	1,854,000
2018	992 HEMPHILL AVE NW ATL			LAND	771,000	CURRENT	1,854,000
	LUC CODE: 344	NBHD CB01		IMP	1,083,000	CHANGE	0
	APPRS: 996	District	05	Total	1,854,000		
	APPL REASON: Uniformity						
	STAFF RECOM: No change in value						

****

125	17 -0150- LL-037-5	WESTSIDE ATLANTA RETAIL LLC				NOTICE VALUE	10,460,000
2018	1198 HOWELL MILL RD NW ATL			LAND	1,640,400	CURRENT	10,460,000
	LUC CODE: 374	NBHD C405		IMP	8,819,600	CHANGE	0
	APPRS: 996	District	05L	Total	10,460,000		
	APPL REASON: Uniformity						
	STAFF RECOM: No change in value						

****

126	17 -0150- LL-044-1	NINE NINETY BRADY AVE LLC				NOTICE VALUE	2,149,200
2018	990 BRADY AVE NW ATL			LAND	1,920,600	CURRENT	2,149,200
	LUC CODE: 373	NBHD C405		IMP	228,600	CHANGE	0
	APPRS: 996	District	05T	Total	2,149,200		
	APPL REASON: Value and Uniformity						
	STAFF RECOM: No change in value						

****

127	17 -0150- LL-257-9	WESTSIDE ATLANTA RETAIL LLC				NOTICE VALUE	1,862,300
2018	1198 HUFF RD NW ATL			LAND	1,529,000	CURRENT	1,862,300
	LUC CODE: 374	NBHD C405		IMP	333,300	CHANGE	0
	APPRS: 996	District	05L	Total	1,862,300		
	APPL REASON: Uniformity						
	STAFF RECOM: No change in value						

****

128	17 -0150- LL-258-7	WESTSIDE ATLANTA RETAIL LLC				NOTICE VALUE	4,728,300
2018	1210 HOWELL MILL RD NW ATL			LAND	2,389,500	CURRENT	4,728,300
	LUC CODE: 374	NBHD C405		IMP	2,338,800	CHANGE	0
	APPRS: 069	District	05L	Total	4,728,300		
	APPL REASON: Uniformity						
	STAFF RECOM: No change in value						

****

129	17 -0150-0007-107-8	ANCO PROPERTIES LLC				NOTICE VALUE	1,998,000
2018	1042 NORTHSIDE DR NW ATL			LAND	1,224,400	CURRENT	1,998,000
	LUC CODE: 374	NBHD CB01		IMP	773,600	CHANGE	0
	APPRS: 996	District	05T	Total	1,998,000		
	APPL REASON: Value and Uniformity						
	STAFF RECOM: No change in value						

****

130	17 -0150-0007-159-9	KLOTZ HUGH A				NOTICE VALUE	537,900
2018	699 ELEVENTH ST NW ATL			LAND	176,400	CURRENT	537,900
	LUC CODE: 373	NBHD C405		IMP	361,500	CHANGE	0
	APPRS: 996	District	05L	Total	537,900		
	APPL REASON: Uniformity						
	STAFF RECOM: No change in value						

****

131	17 -0150-0009-014-4	1071 WB LLC				NOTICE VALUE	2,682,800
2018	1071 HOWELL MILL RD NW ATL			LAND	1,049,500	CURRENT	2,682,800
	LUC CODE: 374	NBHD C405		IMP	1,633,300	CHANGE	0
	APPRS: 996	District	05L	Total	2,682,800		
	APPL REASON: Uniformity						
	STAFF RECOM: No change in value						

****

132	17 -0150-0009-065-6	KUNIANSKY DAVID L ET AL				NOTICE VALUE	1,190,300
2018	1061 HOWELL MILL RD NW ATL			LAND	561,300	CURRENT	1,190,300
	LUC CODE: 373	NBHD C405		IMP	629,000	CHANGE	0
	APPRS: 996	District	05L	Total	1,190,300		
	APPL REASON: Uniformity						
	STAFF RECOM: No change in value						

****

133	17 -0151- LL-042-4	KUNIANSKY DAVID L ET AL				NOTICE VALUE	2,297,000
2018	1456 NORTHSIDE DR NW ATL			LAND	1,631,600	CURRENT	2,297,000
	LUC CODE: 373	NBHD C405		IMP	665,400	CHANGE	0
	APPRS: 996	District	05T	Total	2,297,000		
	APPL REASON: Uniformity						
	STAFF RECOM: No change in value						

****

134	17 -0152- LL-043-1	SUN LIFE ASSU CO OF CANADA				NOTICE VALUE	11,667,500
2018	781 BELLEMEADE AVE NW ATL			LAND	7,060,100	CURRENT	11,667,500
	LUC CODE: 344	NBHD C405		IMP	4,607,400	CHANGE	0
	APPRS: 996	District	05	Total	11,667,500		
	APPL REASON: Fair Market Value						
	STAFF RECOM: No change in value						

****

135	17 -0193- LL-130-7	SELIG ENTERPRISES INC				NOTICE VALUE	4,268,500
2018	1465 CHATTAHOOCHEE AVE NW ATL			LAND	1,655,100	CURRENT	4,268,500
	LUC CODE: 374	NBHD C404		IMP	2,613,400	CHANGE	0
	APPRS: 996	District	05	Total	4,268,500		
	APPL REASON: Uniformity						
	STAFF RECOM: No change in value						

****

136	17 -0258-0003-035-6	AUGUSTA HILLS APARTMENTS I LTD				NOTICE VALUE	11,936,000
2018	1241 JAMES JACKSON PKWY ATL			LAND	2,140,000	CURRENT	11,936,000
	LUC CODE: 2B1	NBHD C403		IMP	9,796,000	CHANGE	0
	APPRS: 016	District	05	Total	11,936,000		
	APPL REASON: Value and Uniformity						
	STAFF RECOM: No change in value						

****

137	21 -5500-1176-013-9	WINDWARD CREATIVE LP				NOTICE VALUE	23,053,700
2018	3 EDISON DR R ALP			LAND	9,177,400	CURRENT	23,053,700
	LUC CODE: 353	NBHD C104		IMP	13,876,300	CHANGE	0
	APPRS: 666	District	10	Total	23,053,700		
	APPL REASON: Value and Uniformity						
	STAFF RECOM: No change in value						

****

138	21 -5540-1175-022-3	SELIG ENTERPRISES INC				NOTICE VALUE	13,760,100
2018	4955 MARCONI DR ALP			LAND	3,736,300	CURRENT	13,760,100
	LUC CODE: 397	NBHD C104		IMP	10,023,800	CHANGE	0
	APPRS: 666	District	10	Total	13,760,100		
	APPL REASON: Uniformity						
	STAFF RECOM: No change in value						

****

139	21 -5560-1048-021-5	DC 1650 UNION HILL ROAD LLC				NOTICE VALUE	46,200,400
2018	1650 UNION HILL RD ALP			LAND	5,350,600	CURRENT	46,200,400
	LUC CODE: 405	NBHD C104		IMP	40,849,800	CHANGE	0
	APPRS: 666	District	10	Total	46,200,400		
	APPL REASON: Uniformity						
	STAFF RECOM: No change in value						

****

140	22 -3730-1283-049-8	SWEET APPLE VILLAGE LP				NOTICE VALUE	11,200,100
2018	12000 ETRIS RD ROS			LAND	5,263,200	CURRENT	11,200,100
	LUC CODE: 344	NBHD C102		IMP	5,936,900	CHANGE	0
	APPRS: 335	District	45	Total	11,200,100		
	APPL REASON: Value and Uniformity						
	STAFF RECOM: No change in value						

****

141	22 -5120-1112-035-7	IVT WINDWARD COMMONS ALPHARETTA LLC			NOTICE VALUE	21,867,000
2018	12870 HIGHWAY 9 ALP		LAND	9,855,000	CURRENT	21,867,000
	LUC CODE: 344	NBHD C104	IMP	12,012,000	CHANGE	0
	APPRS: 666	District 10	Total	21,867,000		
	APPL REASON: Fair Market Value					
	STAFF RECOM: No change in value					

****

142	22 -5120-1121-287-3	COSTCO WHOLESALE CORPORATION			NOTICE VALUE	14,670,100
2018	2855 JORDAN CT ALP		LAND	6,986,800	CURRENT	14,670,100
	LUC CODE: 345	NBHD C104	IMP	7,683,300	CHANGE	0
	APPRS: 666	District 10	Total	14,670,100		
	APPL REASON: Value and Uniformity					
	STAFF RECOM: No change in value					

****

143	22 -5280-1120-030-4	SCOTT H LEE TR			NOTICE VALUE	19,820,100
2018	12745 WINDWARD PKWY FUL		LAND	5,141,700	CURRENT	19,820,100
	LUC CODE: 345	NBHD C104	IMP	14,678,400	CHANGE	0
	APPRS: 666	District 56	Total	19,820,100		
	APPL REASON: Value and Uniformity					
	STAFF RECOM: No change in value					

****

144	22 -5440-1045-043-6	WINDARD DEVELOPMENT INC			NOTICE VALUE	1,172,500
2018	13020 MORRIS RD FUL		LAND	548,000	CURRENT	1,172,500
	LUC CODE: 348	NBHD C104	IMP	624,500	CHANGE	0
	APPRS: 666	District 56	Total	1,172,500		
	APPL REASON: Uniformity					
	STAFF RECOM: No change in value					

****

145	22 -5440-1045-044-4	WINWARD DEVELOPMENT INC			NOTICE VALUE	1,590,500
2018	13020 MORRIS RD FUL		LAND	548,000	CURRENT	1,590,500
	LUC CODE: 374	NBHD C104	IMP	1,042,500	CHANGE	0
	APPRS: 666	District 56	Total	1,590,500		
	APPL REASON: Uniformity					
	STAFF RECOM: No change in value					

****

146	22 -5450-1188-059-6	WINDWARD POINT WHP INC			NOTICE VALUE	8,303,300
2018	NORTHPOINT PKWY ALP		LAND	8,303,300	CURRENT	8,303,300
	LUC CODE: 300	NBHD C104	IMP	0	CHANGE	0
	APPRS: 666	District 10	Total	8,303,300		
	APPL REASON: Value and Uniformity					
	STAFF RECOM: No change in value					

****

147	22 -5450-1189-038-9	SKALIY FAMILY ASSOC LLLP			NOTICE VALUE	1,989,400
2018	12425 MORRIS RD ALP		LAND	1,052,000	CURRENT	1,989,400
	LUC CODE: 349	NBHD C104	IMP	937,400	CHANGE	0
	APPRS: 666	District 10	Total	1,989,400		
	APPL REASON: Uniformity					
	STAFF RECOM: No change in value					

****

148	22 -5460-1259-075-4	UPS SUPPLY CHAIN SOLUTIONS				NOTICE VALUE	9,194,400
2018	TRADEWINDS PKWY ALP			LAND	9,194,400	CURRENT	9,194,400
	LUC CODE: 300	NBHD C104		IMP	0	CHANGE	0
	APPRS: 666	District	10A	Total	9,194,400		
	APPL REASON: Uniformity						
	STAFF RECOM: No change in value						

****

149	22 -5460-1259-079-6	VILLAGE PARK OF ALPHARETTA LLC				NOTICE VALUE	26,272,500
2018	12300 MORRIS RD ALP			LAND	9,187,500	CURRENT	26,272,500
	LUC CODE: 312	NBHD C104		IMP	17,085,000	CHANGE	0
	APPRS: 666	District	10	Total	26,272,500		
	APPL REASON: Value and Uniformity						
	STAFF RECOM: No change in value						

****

150	22 -5460-1259-138-0	DEVELOPMENT AUTHORITY OF FULTON COUNTY				NOTICE VALUE	21,605,100
2018	3200 WEBB BRIDGE RD ALP			LAND	5,250,000	CURRENT	21,605,100
	LUC CODE: 429	NBHD C104		IMP	16,355,100	CHANGE	0
	APPRS: 666	District	10	Total	21,605,100		
	APPL REASON: Value and Uniformity						
	STAFF RECOM: No change in value						

****

151	22 -5460-1261-144-4	GANDHI KRISHAN				NOTICE VALUE	2,281,700
2018	3225 WEBB BRIDGE RD ALP			LAND	2,281,700	CURRENT	2,281,700
	LUC CODE: 300	NBHD C104		IMP	0	CHANGE	0
	APPRS: 666	District	10	Total	2,281,700		
	APPL REASON: Value and Uniformity						
	STAFF RECOM: No change in value						

****

09 August , 2018

WPA Withdrawal Pending BTA Approval

RESIDENTIAL PROPERTIES

1	08 -1400-0046-361-9	SAVARESE RON J & MARY HALE				NOTICE VALUE	740,100
2018	31 SWANN RIDGE			LAND	94,500	CURRENT	385,000
##	APPRS: 100	TaxDistrict	65	IMP	290,500	CHANGE	355,100
	NBHD: 0801.2						
	APPL REASON:	Fair Market Value		Total	385,000.00		
	STAFF RECOM:	Prev year BOE/SC/ARB/MORITORIUM					

****

2	13 -0126-0002-054-7	CARRIAGE 2831 TRUST				NOTICE VALUE	42,500
2018	2831 CARRIAGE LN FUL			LAND	5,800	CURRENT	22,900
##	APPRS: 454	TaxDistrict	55	IMP	17,100	CHANGE	19,600
	NBHD: 1321.						
	APPL REASON:	Value and Uniformity		Total	22,900.00		
	STAFF RECOM:	Prev year BOE/SC/ARB/MORITORIUM					

****

3	14 -0011-0004-009-5	MITCHELL MARY				NOTICE VALUE	303,100
2018	691 VERNON AVE SE ATL			LAND	152,700	CURRENT	250,000
	APPRS: 183	TaxDistrict	05	IMP	97,300	CHANGE	53,100
	NBHD: 1425.						
	APPL REASON:	Value and Uniformity		Total	250,000.00		
	STAFF RECOM:	Recommended value reflects current mkt					

****

4	14 -0014-0007-029-7	BELL PATRICIA S				NOTICE VALUE	2,098,600
2018	1021 EDGEWOOD AVE NE ATL			LAND	78,400	CURRENT	1,329,300
##	APPRS: 112	TaxDistrict	05	IMP	1,250,900	CHANGE	769,300
	NBHD: 1432.1						
	APPL REASON:	Value and Uniformity		Total	1,329,300.00		
	STAFF RECOM:	Prev year BOE/SC/ARB/MORITORIUM					

****

5	14F-0067-0002-023-5	PNTO TRUST				NOTICE VALUE	81,700
2018	145 NORTH STAR TRL FUL			LAND	6,200	CURRENT	36,500
##	APPRS: 642	TaxDistrict	55	IMP	30,300	CHANGE	45,200
	NBHD: 4618.						
	APPL REASON:	Value and Uniformity		Total	36,500.00		
	STAFF RECOM:	Prev year BOE/SC/ARB/MORITORIUM					

****

6	17 -0002-0005-028-8	JONES BRYAN & ANN TAYLOR				NOTICE VALUE	935,400
2018	1451 NORTH HIGHLAND AVE ATL			LAND	302,100	CURRENT	725,000
##	APPRS: 227	TaxDistrict	05	IMP	422,900	CHANGE	210,400
	NBHD: 1703.4						
	APPL REASON:	Fair Market Value		Total	725,000.00		
	STAFF RECOM:	Prev year BOE/SC/ARB/MORITORIUM					

****

7	17 -0043-0002-033-2	ALVAREZ RICARDO				NOTICE VALUE	1,633,700
2018	4163 CARMAIN DR NE ATL			LAND	204,800	CURRENT	1,351,100
	APPRS: 032	TaxDistrict	05	IMP	1,146,300	CHANGE	282,600
	NBHD: 1712.						
	APPL REASON:	Fair Market Value		Total	1,351,100.00		
	STAFF RECOM:	Recommended value reflects current mkt					

****

09 August , 2018

WPA Withdrawal Pending BTA Approval

RESIDENTIAL PROPERTIES

8	17 -0066-0007-004-0 TROTTER HEIDI				NOTICE VALUE	421,500
2018	4585 WINDSOR PARK PL SANDY SPRINGS		LAND	115,200	CURRENT	371,200
	APPRS: 050	TaxDistrict 59	IMP	256,000	CHANGE	50,300
	NBHD: 1773.8					
	APPL REASON: Value and Uniformity		Total	371,200.00		
	STAFF RECOM: Recommended value reflects current mkt					
	**********					
9	17 -0074-0006-040-5 LEE BARBARA W				NOTICE VALUE	348,400
2018	7155 ROSWELL RD # 60 FUL		LAND	27,600	CURRENT	210,000
##	APPRS: 074	TaxDistrict 59	IMP	182,400	CHANGE	138,400
	NBHD: 9971.					
	APPL REASON: Value and Uniformity		Total	210,000.00		
	STAFF RECOM: Prev year BOE/SC/ARB/MORITORIUM					
	**********					
10	17 -0126-0001-083-8 BRADBURY JOHN G & JOY G				NOTICE VALUE	378,700
2018	6715 RIVER SPRINGS CT SANDY SPRINGS		LAND	84,400	CURRENT	340,000
	APPRS: 110	TaxDistrict 59	IMP	255,600	CHANGE	38,700
	NBHD: 1783.1					
	APPL REASON: Value and Uniformity		Total	340,000.00		
	STAFF RECOM: Recommended value reflects current mkt					
	**********					
11	17 -0160-0001-013-2 READ GEORGE &				NOTICE VALUE	1,462,700
2018	742 ANDOVER DR NW ATL		LAND	370,800	CURRENT	1,309,400
	APPRS: 430	TaxDistrict 05	IMP	938,600	CHANGE	153,300
	NBHD: 1718.					
	APPL REASON: Value and Uniformity		Total	1,309,400.00		
	STAFF RECOM: Recommended value reflects current mkt					
	**********					
12	17 -0181-0005-002-6 KALLINGAL ALFRED & MALLIKA				NOTICE VALUE	844,000
2018	3400 KILBY PL NW ATL		LAND	247,700	CURRENT	811,600
	APPRS: 430	TaxDistrict 05	IMP	563,900	CHANGE	32,400
	NBHD: 1784.2					
	APPL REASON: Fair Market Value		Total	811,600.00		
	STAFF RECOM: Prev year BOE/SC/ARB/MORITORIUM					
	**********					
13	17 -0184-0004-054-5 PEARL IRA G & LESLIE S				NOTICE VALUE	696,000
2018	1047 DEAN DR NW ATL		LAND	154,700	CURRENT	540,200
##	APPRS: 150	TaxDistrict 05	IMP	385,500	CHANGE	155,800
	NBHD: 1730.2					
	APPL REASON: Fair Market Value		Total	540,200.00		
	STAFF RECOM: Prev year BOE/SC/ARB/MORITORIUM					
	**********					
14	21 -5610-1118-014-5 WAITE KARL A & LINDA M				NOTICE VALUE	557,500
2018	1030 LONGCREEK POINTE ALP		LAND	86,000	CURRENT	470,000
	APPRS: 013	TaxDistrict 10	IMP	384,000	CHANGE	87,500
	NBHD: 2179.					
	APPL REASON: Fair Market Value		Total	470,000.00		
	STAFF RECOM: Prev year BOE/SC/ARB/MORITORIUM					
	**********					

BOARD OF TAX ASSESSORS MEETING OF

09 August , 2018

WPA Withdrawal Pending BTA Approval

RESIDENTIAL PROPERTIES

15	22 -4600-0818-064-8	GRINER FAMILY LIVING TRUST THE				NOTICE VALUE	281,500
2018	HAGOOD RD FUL			LAND	80,000	CURRENT	80,000
##	APPRS: 013	TaxDistrict	56	IMP	0	CHANGE	201,500
	NBHD: 2200.						
	APPL REASON:	Value and Uniformity		Total	80,000.00		
	STAFF RECOM:	Prev year BOE/SC/ARB/MORITORIUM					

****

BOARD OF TAX ASSESSORS MEETING OF

09 August , 2018

WPA Withdrawal Pending BTA Approval

COMMERCIAL PROPERTIES

1	12 -2230-0553-179-6	EC UPPER HEMBREE LLC				NOTICE VALUE	256,200
2018	1240 UPPER HEMBREE RD UNIT D ALP			LAND	55,500	CURRENT	164,500
##	LUC CODE: 355	NBHD C108		IMP	109,000	CHANGE	91,700
	APPRS: 335	District	10	Total	164,500		
	APPL REASON: Value and Uniformity						
	STAFF RECOM: Recommended value reflects current mkt						

****

2	12 -2583-0694-042-9	TALLANT PROPERTIES LLC				NOTICE VALUE	562,500
2018	245 S MAIN ST ALP			LAND	191,500	CURRENT	247,600
##	LUC CODE: 331	NBHD C108		IMP	56,100	CHANGE	314,900
	APPRS: 335	District	10	Total	247,600		
	APPL REASON: Value/Unif/Taxibility						
	STAFF RECOM: Recommended value reflects current mkt						

****

3	14 -0102-0004-056-6	SIMON ROBINSON				NOTICE VALUE	315,300
2018	2158 SYLVAN RD EP			LAND	195,200	CURRENT	230,000
##	LUC CODE: 398	NBHD C908		IMP	34,800	CHANGE	85,300
	APPRS: 001	District	20	Total	230,000		
	APPL REASON: Value and Uniformity						
	STAFF RECOM: Prev year BOE/SC/ARB/MORITORIUM						

****

4	14F-0087- LL-039-0	SERRMI PRODUCTS INC				NOTICE VALUE	1,093,800
2018	5290 TULANE DR FUL			LAND	326,700	CURRENT	1,093,800
	LUC CODE: 430	NBHD C502		IMP	767,100	CHANGE	0
	APPRS: 128	District	70D	Total	1,093,800		
	APPL REASON: Value and Uniformity						
	STAFF RECOM: Appeal withdrawn with no change in value						

****

BOARD OF TAX ASSESSORS MEETING OF
09 August , 2018

P4 Appeal Value Changes - Personal Property

PERSONAL PROPERTY

	TAXYR LEGAL PROPERTY TYPE APPR DISTRICT		NAME DESC REASON FOR CHANGE STAFF RECOMMENDATION	NOTICE VALUE	CURRENT	CHANGE
1	2018 MV P50 05	V20180001836	HANNAH MACARTHUR 541 TENTH ST NW APT 444 ATLANTA 30318 5713 Fair Market Value Vehicle value adjustment ********** **********	20,675	12,217	-8,458
2	2018 MV P50 59	V20180001817	JOHNSON REJO U 1160 HAMMOND DR APT 478 ATLANTA 30328 5562 Fair Market Value Vehicle value adjustment ********** **********	21,775	12,480	-9,295

BOARD OF TAX ASSESSORS MEETING OF
09 August , 2018

WD Appeal Withdrawn

PERSONAL PROPERTY

	TAXYR LEGAL PROPERTY TYPE APPR DISTRICT	NAME DESC REASON FOR CHANGE STAFF RECOMMENDATION	NOTICE VALUE	CURRENT	CHANGE
1	2018 MV P62 05	V20180001740 AMSSOMS JONA 400 PHARR RD NE UNIT 169 ATLANTA 30305 3265 Fair Market Value Vehicle value adjustment ******************************	16,150	14,900	-1,250
2	2018 MV P50 55	V20180001760 ASSADZADEH ARASH JOHN 730 ASHEPOINT WAY ALPHARETTA 30004 8052 Fair Market Value Vehicle value adjustment ******************************	58,675	50,812	-7,863
3	2018 MV P50 55	V20180001768 ASSADZADEH ARASH JOHN 730 ASHEPOINT WAY ALPHARETTA 30004 8052 Fair Market Value Vehicle value adjustment ******************************	34,450	29,060	-5,390
4	2018 MV P50 05	V20180000333 BALYUTA VALERIY IVANOVICH 760 SIDNEY MARCUS BLVD NE APT 901 ATLANTA 30324 3154 Fair Market Value Vehicle value adjustment ******************************	14,775	7,500	-7,275
5	2018 MV P50 10	V20180001818 CANNON GLADYS 1060 BAY POINTE CROSSING ALPHARETTA 30005 6955 Fair Market Value Vehicle value adjustment ******************************	24,325	16,500	-7,825
6	2018 MV P50 59	V20180001737 FOLEY JAMES PATRICK 7640 BRIGHAM DR SANDY SPRINGS 30350 5618 Fair Market Value Vehicle value adjustment ******************************	7,125	5,975	-1,150
7	2018 MV P62 05	V20180001732 FRANCO CRYSTAL ANN 1198 MILMAR DR NW ATLANTA 30327 1620 Fair Market Value Vehicle value adjustment ******************************	4,750	2,763	-1,987

WD Appeal Withdrawn

PERSONAL PROPERTY

	TAXYR LEGAL PROPERTY TYPE APPR DISTRICT		NAME DESC REASON FOR CHANGE STAFF RECOMMENDATION	NOTICE VALUE	CURRENT	CHANGE
8	2018 MV P50 05	V20180001756	FRANKLIN MARYELLEN 4011 ROSWELL RD UNIT 3202 ATLANTA 30327 3525 Fair Market Value Vehicle value adjustment ******************************	3,475	2,500	-975
9	2018 MV P50 05	V20180001819	GRAHAM-CLARK MONICA YVETTE 2079 ARLINGTON CIR NW ATLANTA 30318 6380 Fair Market Value Vehicle value adjustment ******************************	4,200	2,500	-1,700
10	2018 MV P62 05	V20180001647	HERNANDEZ FRANCISCO 1116 MOORES MILL RD ATLANTA 30327 Fair Market Value Vehicle value adjustment ******************************	37,575	27,675	-9,900
11	2018 MV P62 57	V20180001642	KAWOUK DODI 2317 ADDISON LN Fair Market Value Vehicle value adjustment ******************************	59,025	52,175	-6,850
12	2018 MV P50 56	V20180001865	LILLARD JOHN EDWARD 485 POWERS COURT AVE ALPHARETTA 30004 3047 Fair Market Value Vehicle value adjustment ******************************	9,550	5,500	-4,050
13	2018 MV P50 45	V20180001646	NAISH II STEVEN C 9820 EVES RD # 767112 Fair Market Value Vehicle value adjustment ******************************	15,575	12,775	-2,800
14	2018 MV P62 05	V20180001570	SAUNDERS DEBORAH ANN 35 NORTHSIDE DR SW Fair Market Value Vehicle value adjustment ******************************	3,550	1,280	-2,270

WD Appeal Withdrawn

PERSONAL PROPERTY

	TAXYR LEGAL PROPERTY TYPE APPR DISTRICT	NAME DESC REASON FOR CHANGE STAFF RECOMMENDATION	NOTICE VALUE	CURRENT	CHANGE
15	2018 V20180000869 MV P62 59	TORLINE ELIZABETH MARIE 7135 DUNHILL TER Fair Market Value Vehicle value adjustment ******	16,450	14,063	-2,387
16	2018 V20180001668 MV P62 05	TURNER RASHIM RICHARD 802 SUMMIT NORTH DR NE ATLANTA 30324 Fair Market Value Vehicle value adjustment ******	9,150	3,300	-5,850
17	2018 V20180001730 MV P62 05	WARREN LUCAS MICHAEL 1046 MARYLAND AVE NE APT A ATLANTA 30306 3606 Fair Market Value Vehicle value adjustment ******	2,800	1,715	-1,085
18	2018 V20180001576 MV P50 56	WEAVER DANIEL WILLIAM 12587 CRABAPPLE RD Fair Market Value Vehicle value adjustment ******	6,975	5,025	-1,950
19	2018 P00000008423 BUSNES P63 05	BONDURANT MIXSON & ELMORE LLP 1201 WEST PEACHTREE ST NW # 3900 ATLANTA 30309 3417 Fair Market Value Adjusting equipment value ******	885,195	885,195	0
20	2018 P00005866050 BUSNES P63 15	KEMI CONSTRUCTION CO INC 2550 WEST POINT AVE ATLANTA 30337 Fair Market Value No change in appeal value ******	323,642	323,642	0
21	2018 P00006494410 BUSNES P16 05X	PUBLIX SUPER MARKETS INC #1010 1380 ATLANTIC DR NW SUITE 14135 ATL Fair Market Value Adjusting equipment value ******	1,795,478	1,621,205	-174,273

WD Appeal Withdrawn

PERSONAL PROPERTY

	TAXYR LEGAL PROPERTY TYPE APPR DISTRICT	NAME DESC REASON FOR CHANGE STAFF RECOMMENDATION	NOTICE VALUE	CURRENT	CHANGE
22	2018 P00006598436 BUSNES P16 45	PUBLIX SUPER MARKETS INC #1019 270 RUCKER RD ROS Fair Market Value Adjusting equipment value **********	2,643,403	2,415,866	-227,537
23	2018 P20070000964 BUSNES P16 05	PUBLIX SUPER MARKETS INC #1044 2325 CHESHIRE BRIDGE RD NE Fair Market Value Adjusting equipment value **********	1,841,062	1,677,904	-163,158
24	2018 P20070000965 BUSNES P16 05	PUBLIX SUPER MARKETS INC #1056 3730 CARMIA DR SW SUITE 200 Fair Market Value Adjusting equipment value **********	2,177,211	2,030,929	-146,282
25	2018 P20070000966 BUSNES P16 56	PUBLIX SUPER MARKETS INC #1060 980 BIRMINGHAM RD SUITE 100 Fair Market Value Adjusting equipment value **********	1,445,672	1,354,181	-91,491
26	2018 P20070000967 BUSNES P16 05	PUBLIX SUPER MARKETS INC #1061 950 WEST PEACHTREE ST NW Fair Market Value Adjusting equipment value **********	2,330,478	2,109,870	-220,608
27	2018 P20080000311 BUSNES P16 05	PUBLIX SUPER MARKETS INC #1119 2020 HOWELL MILL RD NW Fair Market Value Adjusting equipment value **********	1,917,206	1,771,335	-145,871
28	2018 P20100000480 BUSNES P16 59	PUBLIX SUPER MARKETS INC #1249 5630 ROSWELL RD Fair Market Value Adjusting equipment value **********	1,521,105	1,392,363	-128,742

WD Appeal Withdrawn

PERSONAL PROPERTY

	TAXYR LEGAL PROPERTY TYPE APPR DISTRICT	NAME DESC REASON FOR CHANGE STAFF RECOMMENDATION	NOTICE VALUE	CURRENT	CHANGE
29	2018 P00004497773 BUSNES P16 57	PUBLIX SUPER MARKETS INC #226 5805 STATE BRIDGE RD FUL Fair Market Value Adjusting equipment value ******************************	3,117,495	2,791,135	-326,360
30	2018 P00004840231 BUSNES P16 05	PUBLIX SUPER MARKETS INC #282 2900 PEACHTREE RD NW ATL Fair Market Value Adjusting equipment value ******************************	3,058,903	2,765,492	-293,411
31	2018 P00004858415 BUSNES P16 59	PUBLIX SUPER MARKETS INC #468 6615 ROSWELL RD FUL Fair Market Value Adjusting equipment value ******************************	2,704,251	2,407,278	-296,973
32	2018 P00004858423 BUSNES P16 57	PUBLIX SUPER MARKETS INC #469 9925 HAYNES BRIDGE RD FUL Fair Market Value Adjusting equipment value ******************************	3,175,844	2,861,427	-314,417
33	2018 P00005180727 BUSNES P16 59	PUBLIX SUPER MARKETS INC #514 8725 ROSWELL RD SUITE G FUL Fair Market Value Adjusting equipment value ******************************	3,056,987	2,737,169	-319,818
34	2018 P00005180735 BUSNES P16 57	PUBLIX SUPER MARKETS INC #515 11585 JONES BRIDGE RD SUITE 500 FUL Fair Market Value Adjusting equipment value ******************************	1,923,790	1,783,719	-140,071
35	2018 P00005180743 BUSNES P16 59	PUBLIX SUPER MARKETS INC #541 6300 POWERS FERRY RD FUL Fair Market Value Adjusting equipment value ******************************	1,974,798	1,828,687	-146,111

WD Appeal Withdrawn

PERSONAL PROPERTY

	TAXYR LEGAL PROPERTY TYPE APPR DISTRICT	NAME DESC REASON FOR CHANGE STAFF RECOMMENDATION	NOTICE VALUE	CURRENT	CHANGE
36	2018 P00005280284 BUSNES P16 10	PUBLIX SUPER MARKETS INC #556 11800 HAYNES BRIDGE RD SUITE 100 ALP Fair Market Value Adjusting equipment value ******************************	2,508,416	2,299,154	-209,262
37	2018 P00005365379 BUSNES P16 05	PUBLIX SUPER MARKETS INC #599 1544 PIEDMONT AVE NE ATL Fair Market Value Adjusting equipment value ******************************	1,755,049	1,631,372	-123,677
38	2018 P00005492249 BUSNES P16 45	PUBLIX SUPER MARKETS INC #626 885 WOODSTOCK RD 100 ROS Fair Market Value Adjusting equipment value ******************************	2,197,632	2,044,725	-152,907
39	2018 P00005454720 BUSNES P16 59	PUBLIX SUPER MARKETS INC #646 7525 ROSWELL RD FUL Fair Market Value Adjusting equipment value ******************************	1,820,332	1,679,618	-140,714
40	2018 P00005454711 BUSNES P16 59	PUBLIX SUPER MARKETS INC #647 1100 HAMMOND DR SUITE 300 FUL Fair Market Value Adjusting equipment value ******************************	1,575,461	1,450,302	-125,159
41	2018 P00005615154 BUSNES P16 05	PUBLIX SUPER MARKETS INC #664 3535 PEACHTREE RD NE ATL Fair Market Value Adjusting equipment value ******************************	2,046,458	1,880,155	-166,303
42	2018 P00005755657 BUSNES P16 05	PUBLIX SUPER MARKETS INC #718 4279 ROSWELL RD NE SUITE 300 ATL Fair Market Value Adjusting equipment value ******************************	2,370,082	2,172,369	-197,713

WD Appeal Withdrawn

PERSONAL PROPERTY

	TAXYR LEGAL PROPERTY TYPE APPR DISTRICT	NAME DESC REASON FOR CHANGE STAFF RECOMMENDATION	NOTICE VALUE	CURRENT	CHANGE
43	2018 P00005755665 BUSNES P16 05	PUBLIX SUPER MARKETS INC #719 2365 PEACHTREE RD ATL Fair Market Value Adjusting equipment value ******************************	2,207,307	1,653,433	-553,874
44	2018 P00005868966 BUSNES P16 05	PUBLIX SUPER MARKETS INC #720 1250 WEST PACES FERRY RD ATL Fair Market Value Adjusting equipment value ******************************	1,519,307	1,375,195	-144,112
45	2018 P00005615341 BUSNES P16 10	PUBLIX SUPER MARKETS INC #721 4305 STATE BRIDGE RD ALP Fair Market Value Adjusting equipment value ******************************	2,792,751	2,573,733	-219,018
46	2018 P00005869075 BUSNES P16 59	PUBLIX SUPER MARKETS INC #722 7736 SPALDING DR FUL Fair Market Value Adjusting equipment value ******************************	1,494,878	1,352,270	-142,608
47	2018 P00005880851 BUSNES P16 05	PUBLIX SUPER MARKETS INC #724 1001 PONCE DE LEON AVE ATL Fair Market Value Adjusting equipment value ******************************	2,379,027	2,155,658	-223,369
48	2018 P00005880869 BUSNES P16 56	PUBLIX SUPER MARKETS INC #762 13800 HIGHWAY 9 NORTH . SUITE E FUL Fair Market Value Adjusting equipment value ******************************	1,939,138	1,816,170	-122,968
49	2018 P00005880842 BUSNES P16 05	PUBLIX SUPER MARKETS INC #776 595 PIEDMONT RD NE ATL Fair Market Value Adjusting equipment value ******************************	1,815,630	1,623,494	-192,136

FULTON COUNTY

FULTON COUNTY BOARD OF ASSESSORS
APPEAL TO SUPERIOR COURT

Tax Year(s):	2017
Parcel Identification:	06-0364-LL-046-1
Property Owner:	SCOTT & ASSOCIATES FIVE LLC
Situs Address:	8607 Roberts Dr.
Tax District:	59
Property Class:	C
Neighborhood:	C207
Bldg./Subdivision Name:	

Reason For Appeal To Superior Court

Parcel was heard at the Hearing Officer level on 07/23/2018 and the Hearing Officer ruled on the argument of Uniformity of Assessment. The Uniformity (by the tax rep) argument is based on the BOC Resolution to roll back Residential Properties to their 2016 valuation and not rolling back the Commercial Properties accordingly. The Board of Assessors wish to appeal the ruling to Superior Court for 2017.

ASSESSMENT NOTICE VALUE:	$ 3,244,800
BOA CERTIFIED APPEAL VALUE:	$ 3,244,800
BOE/HEARING OFFICER VALUE:	$ 2,400,000
HEARING DATE:	7/23/2018

Submitted by: Leslie R. Askew

Date: 8/7/2018

Deputy Chief Appraiser: Curtis Broden

Appraisal Manager: Corey L. McDaniel

Chief Appraiser: Dwight Robinson

FORM SRV/SC
February 2004

FULTON COUNTY BOARD OF ASSESSORS

FULTON COUNTY

FULTON COUNTY BOARD OF ASSESSORS
APPEAL TO SUPERIOR COURT

Tax Year(s): 2017

Parcel Identification: 07 -2900-0133-166-1
Property Owner: USEF GA Industrial I LLC
Situs Address: 8095 McLarin Rd
Tax District: 55C
Property Class: C
Neighborhood: C705
Bldg./Subdivision Name:

Photograph Not Available

Reason For Appeal To Superior Court

Parcel was heard at the Hearing Officer level on 07/23/2018 and the Hearing Officer ruled on the argument of Uniformity of Assessment. The Uniformity (by the tax rep) argument is based on the BOC Resolution to roll back Residential Properties to their 2016 valuation and not rolling back the Commercial Properties accordingly. The Board of Assessors wish to appeal the ruling to Superior Court for 2017.

ASSESSMENT NOTICE VALUE:	34,545,000
BOA CERTIFIED APPEAL VALUE:	34,545,000
BOE/HEARING OFFICER VALUE:	19,266,700
HEARING DATE:	07/23/18

Submitted by: Vincent Clark vc

Appraisal Manager: Vincent Clark vc

Date: 8/6/2018

Deputy Chief Appraiser: Curtis Broden

Chief Appraiser: Dwight Robinson

FORM SRV/SC
February 2004

FULTON COUNTY

FULTON COUNTY BOARD OF ASSESSORS
APPEAL TO SUPERIOR COURT

Tax Year(s): 2017

Parcel Identification: 07 -2900-0133-169-5
Property Owner: USEF GA Industrial I LLC
Situs Address: 8095 Williams Rd
Tax District: 55C
Property Class: C
Neighborhood: C705
Bldg./Subdivision Name:

Photograph Not Available

Reason For Appeal To Superior Court

Parcel was heard at the Hearing Officer level on 07/23/2018 and the Hearing Officer ruled on the argument of Uniformity of Assessment. The Uniformity (by the tax rep) argument is based on the BOC Resolution to roll back Residential Properties to their 2016 valuation and not rolling back the Commercial Properties accordingly. The Board of Assessors wish to appeal the ruling to Superior Court for 2017.

ASSESSMENT NOTICE VALUE:	22,800,000
BOA CERTIFIED APPEAL VALUE:	22,800,000
BOE/HEARING OFFICER VALUE:	12,622,500
HEARING DATE:	07/23/18

Submitted by: Vincent Clark VC

Appraisal Manager: Vincent Clark VC

Date: 8/6/2018

Deputy Chief Appraiser: Curtis Broden CB

Chief Appraiser: Dwight Robinson

FORM SRV/SC
February 2004

FULTON COUNTY BOARD OF ASSESSORS
APPEAL TO SUPERIOR COURT

Tax Year(s):	2016
Parcel Identification:	14 -0080-0007-027-0
Property Owner:	Technology Square LLC
Situs Address:	48 Fith St
Tax District:	05
Property Class:	C3
Neighborhood:	CB03
Bldg./Subdivision Name:	



ASSESSMENT NOTICE VALUE:	13,143,100
BOA CERTIFIED APPEAL VALUE:	13,143,100
BOE/HEARING OFFICER DECISION	EXEMPT
HEARING DATE:	07/12/18

Reason For Appeal To Superior Court

The parcel was heard at the Hearing Officer level on 07/12/2018 and the Hearing Officer ruled on the argument of Exemption. This parcel is one of three parcels owned by Technology Square LLC, a subsidiary of Georgia Tech Foundation, that were made taxable. The main parcel 14 0080-0007-001-5 is exempt as a school as required by Georgia Code. The property is being used for school purposes, and it is exempt as a seminary of learning. The subject parcel and two other parcels are on the street level on 48th Street and are leased out to Barnes and Noble and two restaurants. We requested the lease agreement from the owner, and the three parcels were cut out from the exemption parcel. Improvements Only parcels were created and assessed based on the lease agreement that were provided to the assessors' office. The Barnes & Noble has been operating in that location since 2009. We recommended to the board to tax that portion of the property for tax year 2017, 2016 and 2015. Court cases supported that part of any property owned by a non-profit entity not used for purely public charity purposes or carry out the mission of the entity should be exclude from the exemption if the property is used primarily for the purpose of producing income. The hearing officer stated the county's argument did not meet the burden of proof to justify the revocation of the exemption.
We recommend the Board of Assessors to appeal the ruling to Superior Court for the 2016 tax year.

Submitted by: Gaetjens Coreus GC

Appraisal Manager: Gaetjens Coreus GC

Date: 7/25/2018

Deputy Chief Appraiser: Curtis Broden CB

Chief Appraiser: Dwight Robinson

FORM SRV/SC
February 2004

FULTON COUNTY

FULTON COUNTY BOARD OF ASSESSORS
APPEAL TO SUPERIOR COURT

Tax Year(s):	2016
Parcel Identification:	14 -0080-0007-028-8
Property Owner:	Technology Square LLC
Situs Address:	26 Fith St
Tax District:	05
Property Class:	C1
Neighborhood:	CB03
Bldg./Subdivision Name:	

ASSESSMENT NOTICE VALUE:	833,100
BOA CERTIFIED APPEAL VALUE:	833,100
BOE/HEARING OFFICER DECISION	EXEMPT
HEARING DATE:	07/12/18

Reason For Appeal To Superior Court

The parcel was heard at the Hearing Officer level on 07/12/2018 and the Hearing Officer ruled on the argument of Exemption. This parcel is one of three parcels owned by Technology Square LLC, a subsidiary of Georgia Tech Foundation, that were made taxable. The main parcel 14 0080-0007-001-5 is exempt as a school as required by Georgia Code. The property is being used for school purposes, and it is exempt as a seminary of learning. The subject parcel and two other parcels are on the street level on 48th Street and are leased out to Barnes and Noble and two restaurants. We requested the lease agreement from the owner, and the three parcels were cut out from the exempt parcel. Improvements Only parcels were created and assessed based on the lease agreement that were provided to the assessors' office. The Ray's Pizza has been operating in that location since at least 2015. We recommended to the board to tax that portion of the property for tax year 2017, 2016 and 2015. Court cases supported that part of any property owned by a non-profit entity not used for purely public charity purposes or carry out the mission of the entity should be exclude from the exemption if the property is used primarily for the purpose of producing income. The hearing officer stated the county's argument did not meet the burden of proof to justify the revocation of the exemption.
We recommend the Board of Assessors to appeal the ruling to Superior Court for the 2016 tax year.

Submitted by: Gaetjens Coreus GC

Appraisal Manager: Gaetjens Coreus GC

Date: 7/25/2018

Deputy Chief Appraiser: Curtis Broden CB

Chief Appraiser: Dwight Robinson

FORM SRVISC
February 2004

FULTON COUNTY

FULTON COUNTY BOARD OF ASSESSORS
APPEAL TO SUPERIOR COURT

Tax Year(s):	2015 - 2016
Parcel Identification:	14 -0080-0007-029-6
Property Owner:	Technology Square LLC
Situs Address:	22 Fith St
Tax District:	05
Property Class:	C1
Neighborhood:	CB03
Bldg./Subdivision Name:	

ASSESSMENT NOTICE VALUE:	713,900
BOA CERTIFIED APPEAL VALUE:	713,900
BOE/HEARING OFFICER DECISION	EXEMPT
HEARING DATE:	07/12/18

Reason For Appeal To Superior Court

The parcel was heard at the Hearing Officer level on 07/12/2018 and the Hearing Officer ruled on the argument of Exemption. This parcel is one of three parcels owned by Technology Square LLC, a subsidiary of Georgia Tech Foundation, that were made taxable. The main parcel 14 0080-0007-001-5 is exempt as a school as required by Georgia Code. The property is being used for school purposes, and it is exempt as a seminary of learning. The subject parcel and two other parcels are on the street level on 48th Street and are leased out to Barnes and Noble and two restaurants. We requested the lease agreement from the owner, and the three parcels were cut out from the exempt parcel. Improvements Only parcels were created and assessed based on the lease agreement that were provided to the assessors' office. The Barrelhouse (restaurant) has been operating in that location since 2010. We recommended to the board to tax that portion of the property for tax year 2017, 2016 and 2015. Court cases supported that part of any property owned by a non-profit entity not used for purely public charity purposes or carry out the mission of the entity should be exclude from the exemption if the property is used primarily for the purpose of producing income. The hearing officer stated the county's argument did not meet the burden of proof to justify the revocation of the exemption.
We recommend the Board of Assessors to appeal the ruling to Superior Court for the 2015 and 2016 tax year.

Submitted by: Gaetjens Coreus

Appraisal Manager: Gaetjens Coreus

Date: 7/25/2018

Deputy Chief Appraiser: Curtis Broden

Chief Appraiser: Dwight Robinson

FORM SRV/SC
February 2004

FULTON COUNTY

FULTON COUNTY BOARD OF ASSESSORS
APPEAL TO SUPERIOR COURT

Tax Year(s):	2017
Parcel Identification:	17 0032 LL-059-3
Property Owner:	BLANC JAMES ET AL
Situs Address:	7405 Roswell Rd
Tax District:	59
Property Class:	C
Neighborhood:	C206
Bldg./Subdivision Name:	

Reason For Appeal To Superior Court

Parcel was heard at the Hearing Officer level on 07/23/2018 and the Hearing Officer ruled on the argument of Uniformity of Assessment. The Uniformity (by the tax rep) argument is based on the BOC Resolution to roll back Residential Properties to their 2016 valuation and not rolling back the Commercial Properties accordingly. The Board of Assessors wish to appeal the ruling to Superior Court for 2017.

ASSESSMENT NOTICE VALUE:	$ 1,051,900
BOA CERTIFIED APPEAL VALUE:	$ 1,051,900
BOE/HEARING OFFICER VALUE:	$ 800,000
HEARING DATE:	7/23/2018

Submitted by: Leslie R. Askew

Date: 8/7/2018

Deputy Chief Appraiser: Curtis Broden

Appraisal Manager: Corey L. McDaniel

Chief Appraiser: Dwight Robinson

FORM SRV/SC
February 2004

FULTON COUNTY

FULTON COUNTY BOARD OF ASSESSORS
APPEAL TO SUPERIOR COURT

Tax Year(s):	2017
Parcel Identification:	17-0034-LL-062-7
Property Owner:	SELIG STEPHEN III & CATHY
Situs Address:	7285 Roswell Rd
Tax District:	59
Property Class:	C
Neighborhood:	C206
Bldg./Subdivision Name:	

ASSESSMENT NOTICE VALUE:	$ 1,090,000
BOA CERTIFIED APPEAL VALUE:	$ 1,090,000
BOE/HEARING OFFICER VALUE:	$ 800,000
HEARING DATE:	7/23/2018

Reason For Appeal To Superior Court

Parcel was heard at the Hearing Officer level on 07/23/2018 and the Hearing Officer ruled on the argument of Uniformity of Assessment. The Uniformity (by the tax rep) argument is based on the BOC Resolution to roll back Residential Properties to their 2016 valuation and not rolling back the Commercial Properties accordingly. The Board of Assessors wish to appeal the ruling to Superior Court for 2017.

Submitted by:	Leslie R. Askew	Appraisal Manager:	Corey L. McDaniel
Date:	8/7/2018		
Deputy Chief Appraiser:	Curtis Broden	Chief Appraiser:	Dwight Robinson

FORM SRV/SC
February 2004

FULTON COUNTY

FULTON COUNTY BOARD OF ASSESSORS
APPEAL TO SUPERIOR COURT

Tax Year(s): 2017

Parcel Identification: 17-0034-LL-018-7

Property Owner: BT PROPERTY LLC

Situs Address: 35 Glenlake Pkwy

Tax District: 59B

Property Class: C

Neighborhood: C204

Bldg /Subdivision Name:

Reason For Appeal To Superior Court

Parcel was heard at the Hearing Officer level on 07/23/2018 and the Hearing Officer ruled on the argument of Uniformity of Assessment. The Uniformity (by the tax rep) argument is based on the BOC Resolution to roll back Residential Properties to their 2016 valuation and not rolling back the Commercial Properties accordingly. The Board of Assessors wish to appeal the ruling to Superior Court for 2017.

ASSESSMENT NOTICE VALUE:	$ 24,111,100
BOA CERTIFIED APPEAL VALUE:	$ 24,111,100
BOE/HEARING OFFICER VALUE:	$ 12,682,280
HEARING DATE:	7/23/2018

Submitted by: Leslie R. Askew

Date: 8/7/2018

Deputy Chief Appraiser: Curtis Broden CB

Appraisal Manager: Corey L. McDaniel CM

Chief Appraiser: Dwight Robinson

FORM SRV/SC
February 2004

FULTON COUNTY

FULTON COUNTY BOARD OF ASSESSORS
APPEAL TO SUPERIOR COURT

Tax Year(s):	2017
Parcel Identification:	17 -0045-0001-030-7
Property Owner:	3375 Peachtree Rd.
Situs Address:	3375 Peachtree Rd.
Tax District:	05
Property Class:	C
Neighborhood:	C305
Bldg./Subdivision Name:	

Reason For Appeal To Superior Court

Parcel was heard at the Hearing Officer level on 7/24/18 and the Hearing Officer ruled on the argument of Uniformity of Assessment. The Uniformity (by the tax rep) argument is based on the BOC Resolution to roll back Residential Properties to their 2016 valuation and not rolling back the Commercial Properties accordingly. The Board of Assessors wish to appeal the ruling to Superior Court for 2017.

ASSESSMENT NOTICE VALUE:	$ 8,496,200
BOA CERTIFIED APPEAL VALUE:	$ 8,496,200
BOE/HEARING OFFICER VALUE:	$ 3,635,000
HEARING DATE:	7/24/2018

Submitted by: Pat Joe Pat Joe

Date: 7/30/2018

Deputy Chief Appraiser: Curtis Broden CB

Appraisal Manager: Corey L. McDaniel VC

Chief Appraiser: Dwight Robinson

FORM SRV/SC
February 2004

FULTON COUNTY

FULTON COUNTY BOARD OF ASSESSORS
APPEAL TO SUPERIOR COURT

Tax Year(s):	2017
Parcel Identification:	17 -0045-0001-393-9
Property Owner:	3376 Peachtree Rd.
Situs Address:	3376 Peachtree Rd.
Tax District:	05
Property Class:	C
Neighborhood:	C305
Bldg./Subdivision Name:	

Reason For Appeal To Superior Court

Parcel was heard at the Hearing Officer level on 7/24/18 and the Hearing Officer ruled on the argument of Uniformity of Assessment. The Uniformity (by the tax rep) argument is based on the BOC Resolution to roll back Residential Properties to their 2016 valuation and not rolling back the Commercial Properties accordingly. The Board of Assessors wish to appeal the ruling to Superior Court for 2017.

ASSESSMENT NOTICE VALUE:	$ 24,877,600
BOA CERTIFIED APPEAL VALUE:	$ 24,877,600
BOE/HEARING OFFICER VALUE:	$ 12,280,000
HEARING DATE:	7/24/2018

Submitted by: Pat Joe Pat Joe

Appraisal Manager: Corey L. McDaniel VC

Date: 7/30/2018

Deputy Chief Appraiser: Curtis Broden

Chief Appraiser: Dwight Robinson

FORM SRV/SC
February 2004

FULTON COUNTY

FULTON COUNTY BOARD OF ASSESSORS
APPEAL TO SUPERIOR COURT

Tax Year(s):	2017
Parcel Identification:	17 -0060-0001-073-7
Property Owner:	Mehzer Group LLC
Situs Address:	2996 Grandview Ave
Tax District:	05
Property Class:	C
Neighborhood:	C305
Bldg./Subdivision Name:	

Reason For Appeal To Superior Court

Parcel was heard at the Hearing Officer level on 7/24/18 and the Hearing Officer ruled on the argument of Uniformity of Assessment. The Uniformity (by the tax rep) argument is based on the BOC Resolution to roll back Residential Properties to their 2016 valuation and not rolling back the Commercial Properties accordingly. The Board of Assessors wish to appeal the ruling to Superior Court for 2017.

ASSESSMENT NOTICE VALUE:	$ 2,586,500
BOA CERTIFIED APPEAL VALUE:	$ 2,586,500
BOE/HEARING OFFICER VALUE:	$ 1,080,000
HEARING DATE:	7/24/2018

Submitted by: Pat Joe Pat Joe

Date: 7/30/2018

Deputy Chief Appraiser: Curtis Broden CB

Appraisal Manager: Corey L. McDaniel

Chief Appraiser: Dwight Robinson

FORM SRV/SC
February 2004

FULTON COUNTY BOARD OF ASSESSORS

FULTON COUNTY

FULTON COUNTY BOARD OF ASSESSORS
APPEAL TO SUPERIOR COURT

Tax Year(s):	2017
Parcel Identification:	17 -0061-0006-106-9
Property Owner:	ASI Properties
Situs Address:	3110 Maple Drive
Tax District:	05
Property Class:	C
Neighborhood:	C305
Bldg./Subdivision Name:	

ASSESSMENT NOTICE VALUE:	$ 8,887,700
BOA CERTIFIED APPEAL VALUE:	$ 8,887,700
BOE/HEARING OFFICER VALUE:	$ 6,000,000
HEARING DATE:	7/24/2018

Reason For Appeal To Superior Court

Parcel was heard at the Hearing Officer level on 7/24/18 and the Hearing Officer ruled on the argument of Uniformity of Assessment. The Uniformity (by the tax rep) argument is based on the BOC Resolution to roll back Residential Properties to their 2016 valuation and not rolling back the Commercial Properties accordingly. The Board of Assessors wish to appeal the ruling to Superior Court for 2017.

Submitted by:	Pat Joe Pat Joe	Appraisal Manager:	Corey L. McDaniel VC
Date:	7/30/2018		
Deputy Chief Appraiser:	Curtis Broden CB	Chief Appraiser:	Dwight Robinson

FORM SRV/SC
February 2004

FULTON COUNTY

FULTON COUNTY BOARD OF ASSESSORS
APPEAL TO SUPERIOR COURT

Tax Year(s): 2017

Parcel Identification: 17-0089-0011-068-2

Property Owner: WAG SANDY SPRINGS PROP LLC

Situs Address: 6025 Sandy Springs Cir

Tax District: 59

Property Class: C

Neighborhood: C205

Bldg./Subdivision Name:

ASSESSMENT NOTICE VALUE:	$ 3,097,400
BOA CERTIFIED APPEAL VALUE:	$ 3,097,400
BOE/HEARING OFFICER VALUE:	$ 1,528,200
HEARING DATE:	7/23/2018

Reason For Appeal To Superior Court

Parcel was heard at the Hearing Officer level on 07/23/2018 and the Hearing Officer ruled on the argument of Uniformity of Assessment. The Uniformity (by the tax rep) argument is based on the BOC Resolution to roll back Residential Properties to their 2016 valuation and not rolling back the Commercial Properties accordingly. The Board of Assessors wish to appeal the ruling to Superior Court for 2017.

Submitted by: Leslie R. Askew

Date: 8/7/2018

Deputy Chief Appraiser: Curtis Broden CB

Appraisal Manager: Corey L. McDaniel CM

Chief Appraiser: Dwight Robinson

FORM SRV/SC
February 2004

FULTON COUNTY

FULTON COUNTY BOARD OF ASSESSORS
APPEAL TO SUPERIOR COURT

Tax Year(s):	2017
Parcel Identification:	17 -0097-0001-076-7
Property Owner:	Nowak Holdings
Situs Address:	30 Old Ivy Road
Tax District:	05
Property Class:	C
Neighborhood:	C304
Bldg./Subdivision Name:	

Reason For Appeal To Superior Court

Parcel was heard at the Hearing Officer level on 7/24/18 and the Hearing Officer ruled on the argument of Uniformity of Assessment. The Uniformity (by the tax rep) argument is based on the BOC Resolution to roll back Residential Properties to their 2016 valuation and not rolling back the Commercial Properties accordingly. The Board of Assessors wish to appeal the ruling to Superior Court for 2017.

ASSESSMENT NOTICE VALUE:	$ 1,234,300
BOA CERTIFIED APPEAL VALUE:	$ 1,234,300
BOE/HEARING OFFICER VALUE:	$ 770,800
HEARING DATE:	7/24/2018

Submitted by:	Pat Joe PatJoe	Appraisal Manager:	Corey L. McDaniel VC
Date:	7/30/2018		
Deputy Chief Appraiser:	Curtis Broden CB	Chief Appraiser:	Dwight Robinson

FORM SRV/SC
February 2004

FULTON COUNTY

FULTON COUNTY BOARD OF ASSESSORS
APPEAL TO SUPERIOR COURT

Tax Year(s):	2017
Parcel Identification:	17 -0097-0001-091-6
Property Owner:	MH Universal Holdings
Situs Address:	3717 Roswell Road
Tax District:	05
Property Class:	C
Neighborhood:	C305
Bldg./Subdivision Name:	

ASSESSMENT NOTICE VALUE:	$ 3,279,200
BOA CERTIFIED APPEAL VALUE:	$ 3,279,200
BOE/HEARING OFFICER VALUE:	$ 1,530,000
HEARING DATE:	7/24/2018

Reason For Appeal To Superior Court

Parcel was heard at the Hearing Officer level on 7/24/18 and the Hearing Officer ruled on the argument of Uniformity of Assessment. The Uniformity (by the tax rep) argument is based on the BOC Resolution to roll back Residential Properties to their 2016 valuation and not rolling back the Commercial Properties accordingly. The Board of Assessors wish to appeal the ruling to Superior Court for 2017.

VC

Submitted by: Pat Joe PatJ.

Date: 7/30/2018

Deputy Chief Appraiser: Curtis Broden CB

Appraisal Manager: Corey L. McDaniel

Chief Appraiser: Dwight Robinson

FORM SRV/SC
February 2004

FULTON COUNTY BOARD OF ASSESSORS

FULTON COUNTY

FULTON COUNTY BOARD OF ASSESSORS
APPEAL TO SUPERIOR COURT

Tax Year(s):	2017
Parcel Identification:	17 -0097-0001-301-9
Property Owner:	HAL ARONLD PROP NO
Situs Address:	50 OLD IVY ROAD
Tax District:	05
Property Class:	C
Neighborhood:	C305
Bldg./Subdivision Name:	

Reason For Appeal To Superior Court

Parcel was heard at the Hearing Officer level on 7/24/18 and the Hearing Officer ruled on the argument of Uniformity of Assessment. The Uniformity (by the tax rep) argument is based on the BOC Resolution to roll back Residential Properties to their 2016 valuation and not rolling back the Commercial Properties accordingly. The Board of Assessors wish to appeal the ruling to Superior Court for 2017.

ASSESSMENT NOTICE VALUE:	$ 1,291,800
BOA CERTIFIED APPEAL VALUE:	$ 1,291,800
BOE/HEARING OFFICER VALUE:	$ 1,018,000
HEARING DATE:	7/24/2018

VC

Submitted by: Pat Joe Pat Joe

Appraisal Manager: Corey L. McDaniel

Date: 7/30/2018

Deputy Chief Appraiser: Curtis Broden CB

Chief Appraiser: Dwight Robinson

FORM SRV/SC
February 2004

FULTON COUNTY

FULTON COUNTY BOARD OF ASSESSORS
APPEAL TO SUPERIOR COURT

Tax Year(s):	2017
Parcel Identification:	17 -0099-0002-004-6
Property Owner:	AYDIN ALI
Situs Address:	3229 Paces Ferry Place
Tax District:	05
Property Class:	C
Neighborhood:	C305
Bldg./Subdivision Name:	

Reason For Appeal To Superior Court

Parcel was heard at the Hearing Officer level on 7/24/18 and the Hearing Officer ruled on the argument of Uniformity of Assessment. The Uniformity (by the tax rep) argument is based on the BOC Resolution to roll back Residential Properties to their 2016 valuation and not rolling back the Commercial Properties accordingly. The Board of Assessors wish to appeal the ruling to Superior Court for 2017.

ASSESSMENT NOTICE VALUE:	$ 1,356,700
BOA CERTIFIED APPEAL VALUE:	$ 1,356,700
BOE/HEARING OFFICER VALUE:	$ 922,000
HEARING DATE:	7/24/2018

Submitted by: Pat Joe Pat Joe

Date: 7/30/2018

Deputy Chief Appraiser: Curtis Broden CB

Appraisal Manager: Corey L. McDaniel

Chief Appraiser: Dwight Robinson

FORM SRV/SC
February 2004

FULTON COUNTY

FULTON COUNTY BOARD OF ASSESSORS
APPEAL TO SUPERIOR COURT

Tax Year(s):	2017
Parcel Identification:	17 -0099-0003-021-9
Property Owner:	Three Two Two Seven
Situs Address:	3227 Roswell Road
Tax District:	05
Property Class:	C
Neighborhood:	C305
Bldg./Subdivision Name:	

Reason For Appeal To Superior Court

Parcel was heard at the Hearing Officer level on 7/24/18 and the Hearing Officer ruled on the argument of Uniformity of Assessment. The Uniformity (by the tax rep) argument is based on the BOC Resolution to roll back Residential Properties to their 2016 valuation and not rolling back the Commercial Properties accordingly. The Board of Assessors wish to appeal the ruling to Superior Court for 2017.

ASSESSMENT NOTICE VALUE:	$ 2,255,800
BOA CERTIFIED APPEAL VALUE:	$ 2,255,800
BOE/HEARING OFFICER VALUE:	$ 1,650,000
HEARING DATE:	7/24/2018

Submitted by: Pat Joe Pat Joe

Date: 7/30/2018

Deputy Chief Appraiser: Curtis Broden CB

Appraisal Manager: Corey L. McDaniel VC

Chief Appraiser: Dwight Robinson

FORM SRV/SC
February 2004

FULTON COUNTY

FULTON COUNTY BOARD OF ASSESSORS
APPEAL TO SUPERIOR COURT

Tax Year(s): 2017

Parcel Identification: 17 -0187-0001-029-7
Property Owner: 1175 Chattanoochee
Situs Address: 1175 Chattahoochee Ave
Tax District: 05
Property Class: C
Neighborhood: C404
Bldg./Subdivision Name:

Photograph Not Available

ASSESSMENT NOTICE VALUE:	4,954,400
BOA CERTIFIED APPEAL VALUE:	4,954,400
BOE/HEARING OFFICER VALUE:	1,775,000
HEARING DATE:	07/23/18

Reason For Appeal To Superior Court

Parcel was heard at the Hearing Officer level on 07/23/2018 and the Hearing Officer ruled on the argument of Uniformity of Assessment. The Uniformity (by the tax rep) argument is based on the BOC Resolution to roll back Residential Properties to their 2016 valuation and not rolling back the Commercial Properties accordingly. The Board of Assessors wish to appeal the ruling to Superior Court for 2017.

Submitted by: Vincent Clark VC

Date: 8/6/2018

Deputy Chief Appraiser: Curtis Broden CB

Appraisal Manager: Vincent Clark VC

Chief Appraiser: Dwight Robinson

FORM SRV/SC
February 2004

FULTON COUNTY

FULTON COUNTY BOARD OF ASSESSORS
APPEAL TO SUPERIOR COURT

Tax Year(s): 2017

Parcel Identification: 17 -0193- LL-107-5
Property Owner: Selig Enterprises Inc
Situs Address: 1294 Logan Cir NW
Tax District: 05
Property Class: C
Neighborhood: C404
Bldg./Subdivision Name:

Photograph Not Available

Reason For Appeal To Superior Court

Parcel was heard at the Hearing Officer level on 07/23/2018 and the Hearing Officer ruled on the argument of Uniformity of Assessment. The Uniformity (by the tax rep) argument is based on the BOC Resolution to roll back Residential Properties to their 2016 valuation and not rolling back the Commercial Properties accordingly. The Board of Assessors wish to appeal the ruling to Superior Court for 2017.

ASSESSMENT NOTICE VALUE:	981,400
BOA CERTIFIED APPEAL VALUE:	981,400
BOE/HEARING OFFICER VALUE:	500,000
HEARING DATE:	07/23/18

Submitted by: Vincent Clark VC

Appraisal Manager: Vincent Clark VC

Date: 8/6/2018

Deputy Chief Appraiser: Curtis Broden CB

Chief Appraiser: Dwight Robinson

FORM SRV/SC
February 2004